

1996

PVN-060-Michaud-Field Notes-1996

Louise Michaud
Kenyon College

Follow this and additional works at: <https://digital.kenyon.edu/honduras>



Part of the Archaeological Anthropology Commons

Recommended Citation


Michaud, Louise, "PVN-060-Michaud-Field Notes-1996" (1996). *Four Valleys Archive*. Paper 8735.
<https://digital.kenyon.edu/honduras/8735>

This Field Notes is brought to you for free and open access by the Anthropology at Digital Kenyon: Research, Scholarship, and Creative Exchange. It has been accepted for inclusion in Four Valleys Archive by an authorized administrator of Digital Kenyon: Research, Scholarship, and Creative Exchange. For more information, please contact noltj@kenyon.edu.

Lot 21

20 m stake is at 64 cmbgs 21 m stake is at 56 cmbgs.

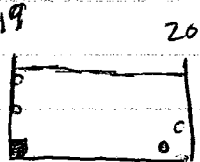
A solid line of plaster is visible 30 cm south of the 21 m stake, at a depth of 56-59 cmbgs. The line most likely continues at an angle but is not visible in the profile. The plaster resurfaces in lot 19 which suggests that lots 20 + 21 have been disturbed at some point. Tumble is seen in the profile. No scatter (plaster) is visible in the lot. Shards were found.



Lot 20

20 m stake is at 64 cmbgs, 19 m stake is at 56 cmbgs.

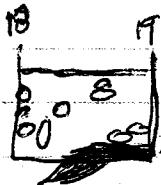
The plaster line resurfaces under the 19 m stake but is not visible throughout the ~~structure~~ lot possibly due to a disruption of some type. A few spots of scatter (plaster) and tumble in the profile. Several shards were found. Plaster sample was collected.



Lot 19

19 m stake is at 56 cmbgs, 18 Stake is at 65 cmbgs


A thick layer of plaster is visible from the profile beneath the 19 m stake and projects out @ 55 cm / width 30 cm / depth 53-65 cmbgs. A large amount of tumble is present. A few shards were also found.



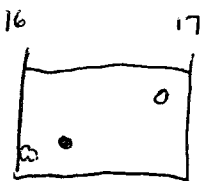
Lot 18

18 m stake is at 65 cmbgs 17 m stake is at 55 cmbgs

No shards or plaster was found. A large amount of tumble was present. Plastic bags were recovered 32 cm from the stake line + on the stake line 50 cmbgs.

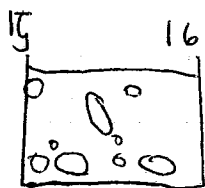


Lot 17



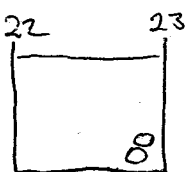
17 m stake is at 55 cmbgs 16 m stake is at 45 cmbgs
plastic bag present 28 cmbgs near the 16 m stake.
One sherd was found. Two pieces of tumble are visible
from the profile.

Lot 16



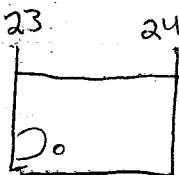
16 m stake is at 45 cmbgs 15 m stake is at 42 cmbgs
A significant amount of tumble is visible from the
profile. Soil layer above tumble.

Lot 23



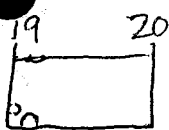
22 m ^{stake} is at cmbgs 23 m stake is at cmbgs
no sherds were found, plaster mixed in with soil (no
definite layer) 2 pieces of obsidian found, 2 stones present
+ scatter apparent in wall.

Lot 24



No sherds were found, plaster mixed in the soil (no definite
layer) Some tumble is present + removed. One shell was
found.

Lot 20B

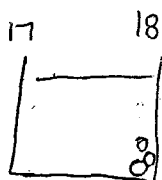


20 m stake is at 80 cmbgs + 19 m stake is at 74 cmbgs
UNDER STAKE 19 A ROW OF ROCKS IS VISIBLE POSSIBLY PART
OF A FOUNDATION. LOT 18B will be further excavated to see
if the stones continue.

Lot 21 B

20 m post is at 80 cmbgs / 21 m post is at 80 cmbg


NOTHING FOUND



Lot 18 B

rock of plaster are found near 18 m post in line extending away from wall surface.

bajarique + sherds were found.



Lot 20 B

20 m post at 80 cmbgs 19 m post at 74 cmbg

UNDER STAKE 19 A row of rocks are visible, possibly part of a foundation.

Lot 19 B

10 cm deep + 30 cm to the right of post 18 was cleared. Rocks ~~possible~~ are visible in a line formation + possibly ~~more~~ part of a foundation.