

1992

PVN-050-Etheridge-Field Notes-1992

Bevin Etheridge
Kenyon College

Follow this and additional works at: <https://digital.kenyon.edu/honduras>



Part of the Archaeological Anthropology Commons

Recommended Citation

Etheridge, Bevin, "PVN-050-Etheridge-Field Notes-1992" (1992). *Four Valleys Archive*. Paper 7453.
<https://digital.kenyon.edu/honduras/7453>

This Field Notes is brought to you for free and open access by the Anthropology at Digital Kenyon: Research, Scholarship, and Creative Exchange. It has been accepted for inclusion in Four Valleys Archive by an authorized administrator of Digital Kenyon: Research, Scholarship, and Creative Exchange. For more information, please contact noltj@kenyon.edu.

P92-50-33

6.3m W of

MEASUREMENTS datum at NEC

at N wall stone

18 cm above ground

on very stake

① top José 24 18 cm above ground

② bot José 20 18 cm above ground

③ top Jaime 41 "

④ bottom Jaime 65 "

⑤ top Milton 79 "

⑥ both Milton 99 "

⑦ top Suzanne ~~101~~ 70 "

⑧ bottom Suzanne 101 "

⑨ top Andrés 9-30 " 9A-73 "

⑩ bot Andrés 147 "

len ~~Jaime~~ 187 cm

wid ~~Jaime~~ 44 11B 54 11C 41 deep

len Jaime 9 1m

wid Jaime 93

len ~~Jaime~~ 187

wid ~~Jaime~~ 35cm

len Suzanne 1m

wid Suzanne 59

len Andrés 1m

wid Andrés 62 cm

distances in relation to datum (SWC)

W DFelipe 1.95

E DFelipe 2.3

W Jorge 2.3

E Jorge 2.8

W Suzanne 2.8

E Suzanne 3.4

W Milton 3.4

E Milton 5.3

W Jaime 5.3

E Jaime 6.2

W Jose 3.3 or 6.2 don't know

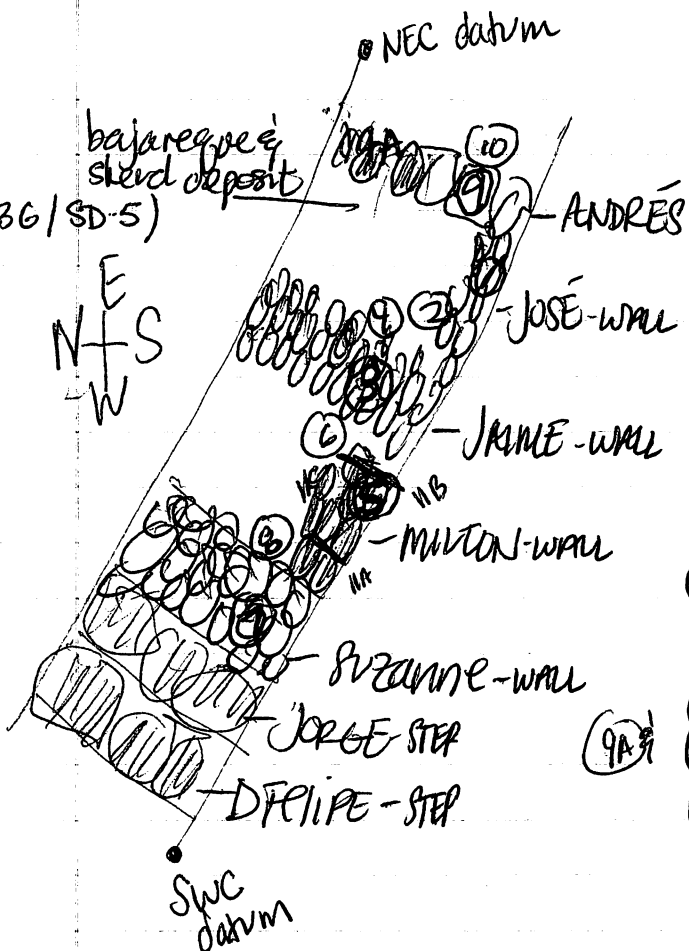
E Jose 7.8

W Andrés 7.8

E Andrés 8.4

E end of sherds 60

W end of sherds 68



sample
of

1.28.92

P92-50-1

SITTIN HERE HANNIN BASICALLY - WERE ABOUT TO
TAKE A SURFACE COLLECTION & WERE IN THE MIDDLE
of an important talk about labeling the sites'
collection A & A1 or A. god, this is
exciting - set up string where we'll excavate
at each mound. 4236 is my mound # -
I'll be excavating from the patio side in
1m by 1m -

lot 01 of site 4236 - started from plaza side
dig - 1x1 meter unit 0-1 meter east of
the west end of the trench (datum) 0-20 cm.
b.g.s. from the S.E. corner.

terminal debris (t.d.) Late Classic
reference P.92 - 20-1 (Jo's notes)
sherds & piece (flake) of obsidian found

lot 02 of site 4236
1x1 meter unit ~~0-1~~ 0-1 meter east of
the west end of trench (datum) 20-40 cm.
below ground surface (b.g.s.) from the
South east corner. t. debris Late Classic
sherds - will finish lot tomorrow a.m. -
1.29.92 - sherds found so far &

P-92-20-1 & P92-20-2 are references
in Jo's notes.

1.29.92


well well well Sittin here wondering where
the HELL my workers are - da da da -

listen to RHEL and Jannin - ok - we
have to finish the 2nd lot - going move car

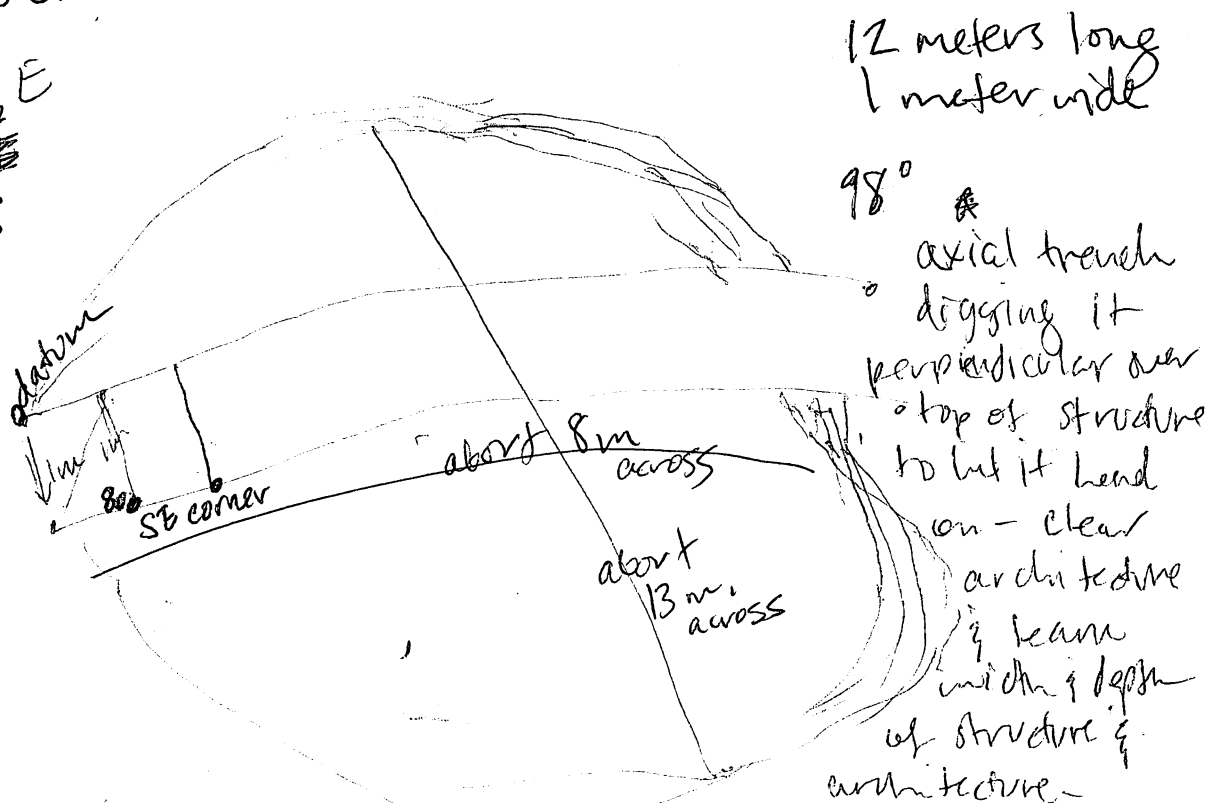
1.29.91

PA2-SO-2

4236-



PLAZA
ADG



starting the 01 lot from the plaza side - going vertical at least 60 inches - 01 - sherds & obsidian found - 02 sherds so far. lots of large rocks deposited on the top of the mound. soil color consistent so far - part of small figurine, some Obsidian - & something else (if you would get hit butt over here I'd find out) it - 03 chert - there was a change in the soil color at the SW ~~part~~ part of trench about 28 ~~inches~~ ^{cent} down from the SW corner.

4236/02

1.29.92 west of 2nd lot 20-1/2 in

small part of figurine, obsidian, chert
sherds - no color change except
for one mentioned above

1.29.92

P92.50.3

Lot 03 9:30 am starting digging -
1x1 meter unit; 0-1 meter east of the
west end of trench (datum) Elev 40-45 cm.
b.g.s. - from 'SE corner
Late Classic

piece of a figurine found - back of the head w/ 1/2 an ear
baja wrecker pieces
shards of pottery - some large sizes

Lot 04 11:30 1x1 m.; 0-1 meter east of the west
end of trench (datum) 60-80 cm. b.g.s. from
SE ~~corner~~ corner - Late Classic
huero - piece of bone - part of necklace found
more large pieces of sherds
another soil 50 cm from SE corner - color
change from a brown color to lighter color -
finer & lighter below 50 cm.

(WOW - Matt just found a human mandible.)

COO-004

part of a figurine found

Found sherds, bone, figurine frags, chert.

No sherds found in last 10 cm -

1.30.92

ok Man - back in el campo - a beautiful
morning - clouds are burning away - few - also
and yes - I'm waiting for my workers.

1:30.92 P92-50-4

Lot 05

1x1 meter unit ^{1-2 m'} east ^{at} ~~of the west end~~ of the trench (datum) 0-23 cm b.g.s. from SEC 0-1 m south of the datum, on the 2nd meter east of the west end of the trench - heading up slope of the mound. Begin at ground surface. 0-23 cm. b.g.s. SEC - sherds (a small bag) found.

Lot 06

Below 4236/05 - a 1x1 meter unit, 1-2 m E, 0-1 m S. of the datum, 23 cm - 40 cm b.g.s. SEC left rocks in outside of wall will excavate below lot to see other rocks.

OK its 9 and Im still waiting for the workers - I think they got lost.

Lot 07

Below 4236/06 - 1x1 meter unit, 1-2 m east, 0-1 S. of the datum (NW corner) 40-60 cm b.g.s. SEC rocks in the wall ^{of lot} - small ones being taken out as not indicative of wall - just tumble - sherds found

Lot 08

10:50 a.m.

Below 4236/07 1x1 meter unit, 1-2 meter E, 0-1 m S of datum. 60-80 cm b.g.s. SEC - taking out tumble -

Sherds, piece of obsidian, some weird purple stuff - more rocks

soil change 76 cm. from SE corner
h lighter & softer soil incensario

4236/09

P92-50-5 *berni ellieridge*

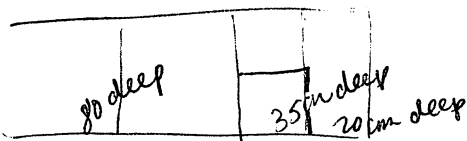
A 1x1 m unit 2-3 m E of the datum,
0-1 m S of datum. Starting up the steep slope
of mound, about $\frac{1}{3}$ of the way up. began at ground
surface. We end at 20cm - b.g.s. - SEC.
There are a variety of rocks at the bottom of this
lot - seems to be tumble - small bag of sherds found.

4236/00

A 1m x 40m unit, 0-1 m S
of the datum, 2-2.4 m E of datum.
partially underneath lot 4236/09 - in front of
a bunch of rocks uncovered in the last lot.
We begin at 20 cm. b.g.s. SEC. & ends at 35cm.
small bag of sherds.

4236/11

50 cm x 50 cm square beginning at
35cm in SE corner - partially below G10,
2-2.4 m E of datum. .5 m - 1 m S of datum -
(south wall of trench)



digging here 35 - to see the line
of a wall if possible.

Sittin here hangin by the trench. my head hurts -
last nt. was Steve's b.day & we all went out -
played trumpet - after 2 hrs. of beer & convincing
everyone to actually act on their talk. - it was
fun - some strong stuff - guano - was passed around. amba

P92-50-6

6/11 continued...

looks like we're finding a floor - or possibly steps - flat rock - then what looks like another big rock in the next lot - maybe leading to steps. we'll excavate the quadrant next to it (50x50 cm.)

a few sherds found


49 cm down from SEC of the lot,

48 cm from SW corner.

6/12

7 by 31x32

(from S. trench wall)



0.5 x 0.4 m unit

2-2.4 m. east of datum

0.8 m. S. of datum.

next to G11 along n. trench wall

b. g. s. 22 cm at bgs in NE corner 3.21 in NW corner.

laja approx. 10 cm. above flat rock in G11

piece of obsidian found

Ancho - wide

Angosto - narrow

Aspero - rough

Duro - hard

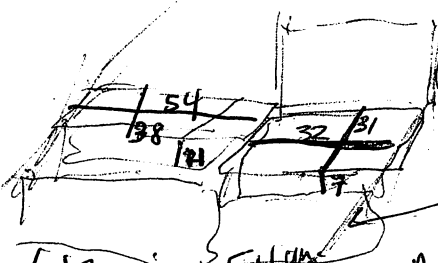
Profundo - deep

Plano - flat

Cerillos - matches

found flat rock - a little raised - but basically level w/ the one in 611

AKA B.A.




54x38x11

rock found in 612 is 54 cm from N. trench wall -

38 cm from what looks like the step in the next lot & looks like stone underneath it.

soil change is ~~not~~ apparent under the steps at same level w/ soil change in trench

P92-50-7



- ③ 45 cm from ground level (b.g.s.) (step in G11)
 - ④ 39 1/2 cm from ground level (G12)
 - ② 60 cm b.g.s. from middle course
 - ① 61 cm b.g.s.
 - ⑤ 71 cm b.g.s. from soil change - which is lighter-yellow tint - finer - begins directly underneath lower course of steps.
 - ⑥ 74 cm b.g.s.
 - ⑦ 82 cm > basic excavation level
 - ⑧ 83
- baja wrecks found w/in the steps.

46 cm in NE corner LOT 12
36 cm in NW corner
sherds, obsidian

3 courses incl. steps. approx. 36 cm. tall
cut blocks on top in the trench (2 large limestone blocks)

underneath steps 10x10x5 chinker stones.

54x38x11

larger (left) stone

32x31x7

smaller stone

DON FELIPE

name of stairs

3 large cut blocks under chinker stones vary in depth from 8 to 11 cm w/ few chinker stones in between near the N. 40 cm of trench - another line of chinker stones (see: 8x3)

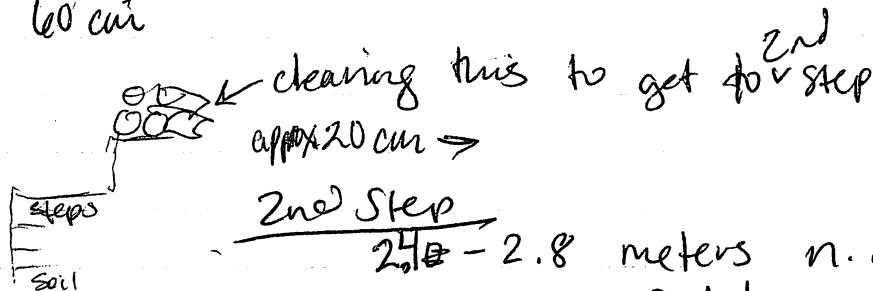
Ben Churidge P92-50-8

LOT 13

b.g.s. 20 cm -
17 u -

60x1 meter unit ~~2.4~~^{2.4-3} m. E of datum ~~2.1~~^{2.1} m
at ~~E~~ corner 0-1 S. of datum.
at SW corner of lot

60 cm



a variety of courses - on n. side
of trench - 3 courses - $15 \times 27 \times 3$ as exposed
 16×23

bottom (16×23) is a brick cut block - two
upper ones - pieces of schist.

In center of trench - step is one
large cut block ($36 \times 20 \times 18$)
in the S. wall of trench the step is jumbled.

Lot 13
obstrewn
sherds
baja wrecks

to east of step seems to
be a flat backing to the
riser/step which goes back
at least 60 cm. from the
facing.

several pieces of
schist on surface that are relatively flat - along with
a piece of a matate ($19 \times 14 \times 4$) not sure if its
just laying on surface or part of backing - its
slanting so probably surface.

Front face

Surface behind riser


3.0 x = matate

15

1959

trench
wall

2.4



P92-80-9


- ① 23 cm. b.g.s.
- ② 18 cm. "
- ③ 13 cm. "
- ④ 11 cm. b.g.s.

measurements taken at
2MN & 1mS of datum at
ground surface.

23 cm. betw. Don Felipe & Jorge

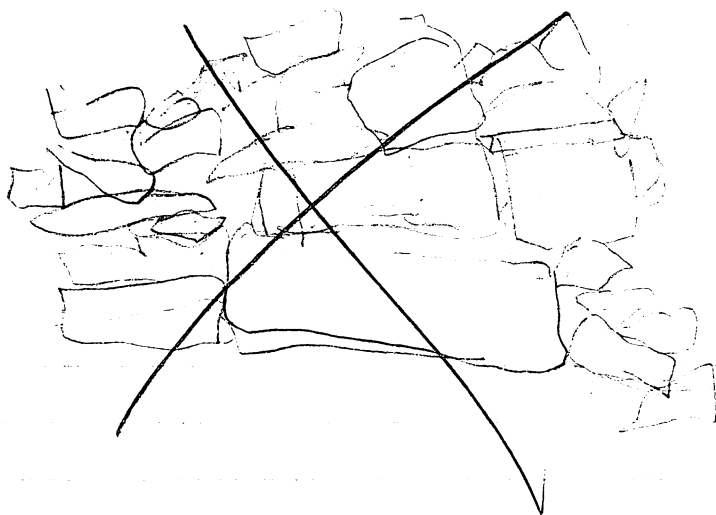
LOT 14 2.3.92 8:10 - WOW!

1x1 meter unit 13-4 m E of datum; 0-1 S.
0- — cm down at SE corner of lot.



we're starting pretty damn
early today & I'm
pretty damn psyched to
break some ground &
get on with this excavation
today. cool frijoles.

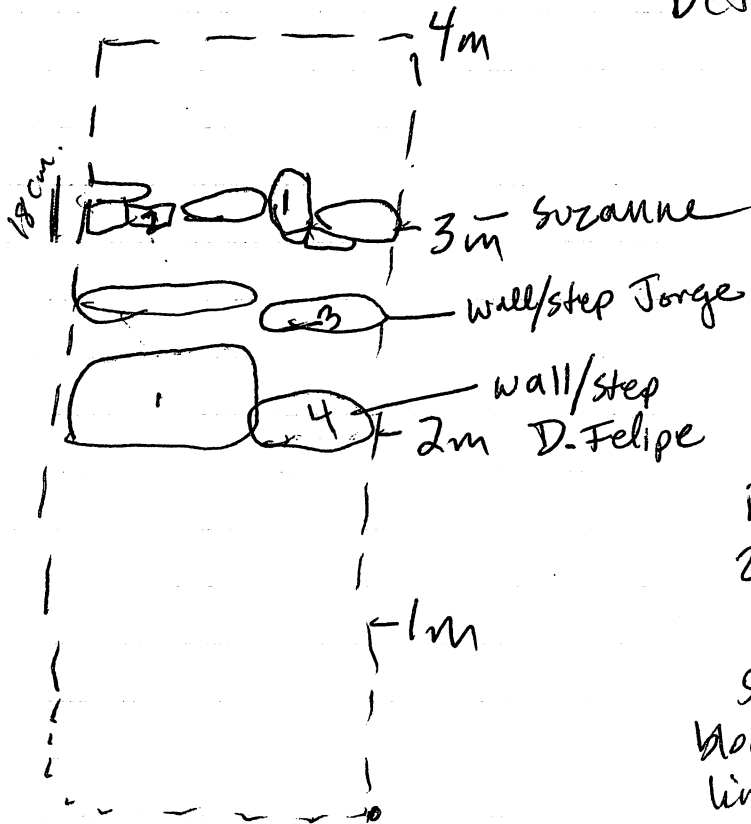
now this dude from guernsey's site came over & is
wedding at one & talking - ya, whatever you
hombre. doesn't look like we're finding anything yet -
they're STILL on the same fricken lot -



P12-50-10

Suzanne - terrace

Definition of Suzanne



- 2.8 meters N. to
- 3.25 m of datum.
- ~~25 cm east of the~~
- 2 courses

- 1) 33 cm x 22 x 9 roughly cut stone
- 2) 14 cm x 22 cm x 7 cut block stone

Suzanne made up of cut block stones & roughly formed limestone. w/ some chisele here & there

taken at 3m E of datum along S. wall

rocks Suzanne 18 cm. tall wall


#1	6 cm.	b.g.s.
#2	15 "	" " "
#3	40 "	" "
#4	63 cm.	b.g.s.

orientation:

Don Felipe 187°

Jorge 191°

Suzanne 188°



P92-50.11

LOT 15

1x1 meter unit. 4-5 m E of datum.
0-1 m S. of datum. ~~corner~~ cur at SE corner
of lot. 0-15 E & 0-5 at NE corner

well, someone just stole my trowel -
so D.F. tells me - great.

more rocks being found just below ground
surface - no sherds so far -



looks like a wall going
across this way

started new lot as all
dirt was cleared out ~~in~~ at
eastern end of trench w/ only rocks.
now more dirt & less rocks are being
dug in Lot 16.

LOT 16

50 cm. x 1 meter unit 4-4.5 m E of
datum. 5-20 cm at NE corner.

no sherds, nada - just rocks

LOT 17

(3-3.4) is Suzanne (wall)
60x1 meter unit 3.4-4 m E of datum
0-1 m S of datum 15-35 cm at SE corner.

finding more rocks after clearing the smaller
ones off - Suzanne looks like a wall.

LOT 18

60x1 meter unit. 3.4-4 clearing more ~~rocks~~
rocks.

Lot 18 cont.

35 cm SEC to 45 cm. mainly dirt & loose rocks
sherds, chert.

piece of something w/ two holes in it.
P & B stopped by & said to start taking rocks
out further east in the trench after
cleaning out the dirt in this lot.

DF wont shut up - whats new - going off about the
diff. meanings of grapo. so far we've covered
love, sex & beauty. Jesus Christo madre del
he listening to prince - whats the matter w/
me is a good question to ask myself when
I find myself hanging out in the dirt w/
DF & Jorge and listening to Prince. Last night
was pretty fun at the old Taco Bar - it always
helps making friends w/ the "big men" in
town as my beer budget will not be dented.

Lot 19

1x1 meter unit. 4-5 meters E of datum.
0-1 m. S of datum. 15 cm - 45 at SE corner
5 at NE corner -

just taken out more rocks - looks like rubble.


Lot 20 1x1 meter. 4-5 meters E of d. 0-1 m S of
Datum. 45 cm - 50
clearing the rocks
that are in the lot &
embedded in floor of it

P92-50-13

LOT 20 continued

45-50 cm in dirt bgs but a lot of rocks removed.

looks like we're finding a wall running through 19 & 20 at a right angle w/ Suzanne. not sure so we'll go back excavate in 18 LOT - ~~the~~ seeing if the line of the rocks has more below it.



Suzanne

well excavate here for
Lot 21

45 cm bgs - 3-4 m E of datum
NW corner 0-1 S of datum.

bummer - screw the wall theory -
not really any rocks underneath them
but what looks like a floor instead.
some flat rocks - a lot of baja wrecks -
no change in soil color but it is
harder - ~~harder~~

excavating further down in far quadrant now
on east of trench

LOT 22

1x1 m unit
4-5 m E of datum

beg at 45 cm ⁵⁰ bgs. S ~~SE~~ corner
clearing down to level of lot 21 hopefully.

P92-50-14

Lot 22 cont.

haja wrecks
animal bones - (dog) mandible?
blade of some sort

change in soil color 30 cm. down from NW corner of lot. more fragile & darker w/ reddish color to it. clearing to hopefully same level as lot next to it (end meter quadrant from the fur east of trench.

Still a possibility of that being a wall - basically we're clueless until we go down further and see whether Suzanne goes below the floor surface - (indicating it was earlier) or whether it stops at the floor & they are contemporaneous. I feel like mierda - it's way too hot, and it's only the beginning of February, qué lastima! I like my workers again. DF was really pressing me off there for awhile, he wouldn't shut up about his theories on life. great - like I give a shit.

70 cm. at end in NE corner of lot.

LOT 23

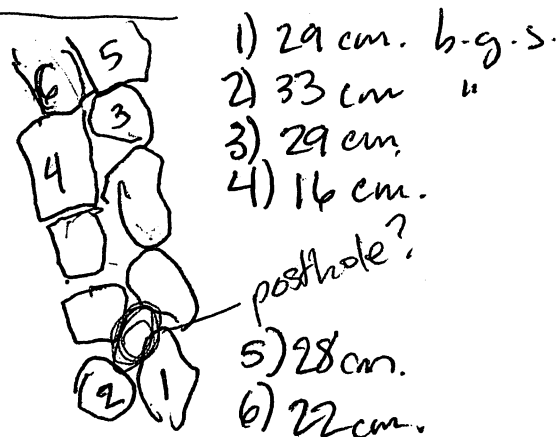
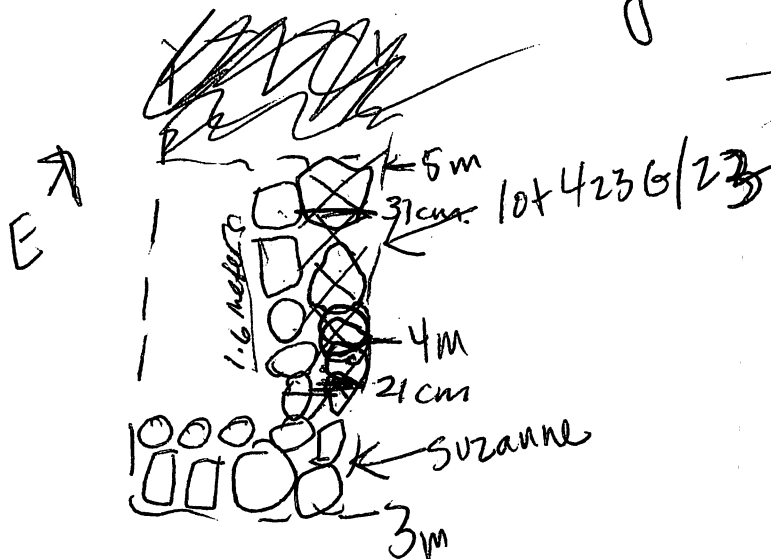
MILTON

P92-50-15
measurements taken from:

4 m E of datum

1 m S of datum at
ground surface

John's drawing —



excavating the space inbetween the S. wall
of trench and the line of big rocks in the
middle.

3.4 - 5 m E of datum.

31/21 cm - 100 cm S. of datum

1.6 meters x 31 max / 21 min. meter unit.

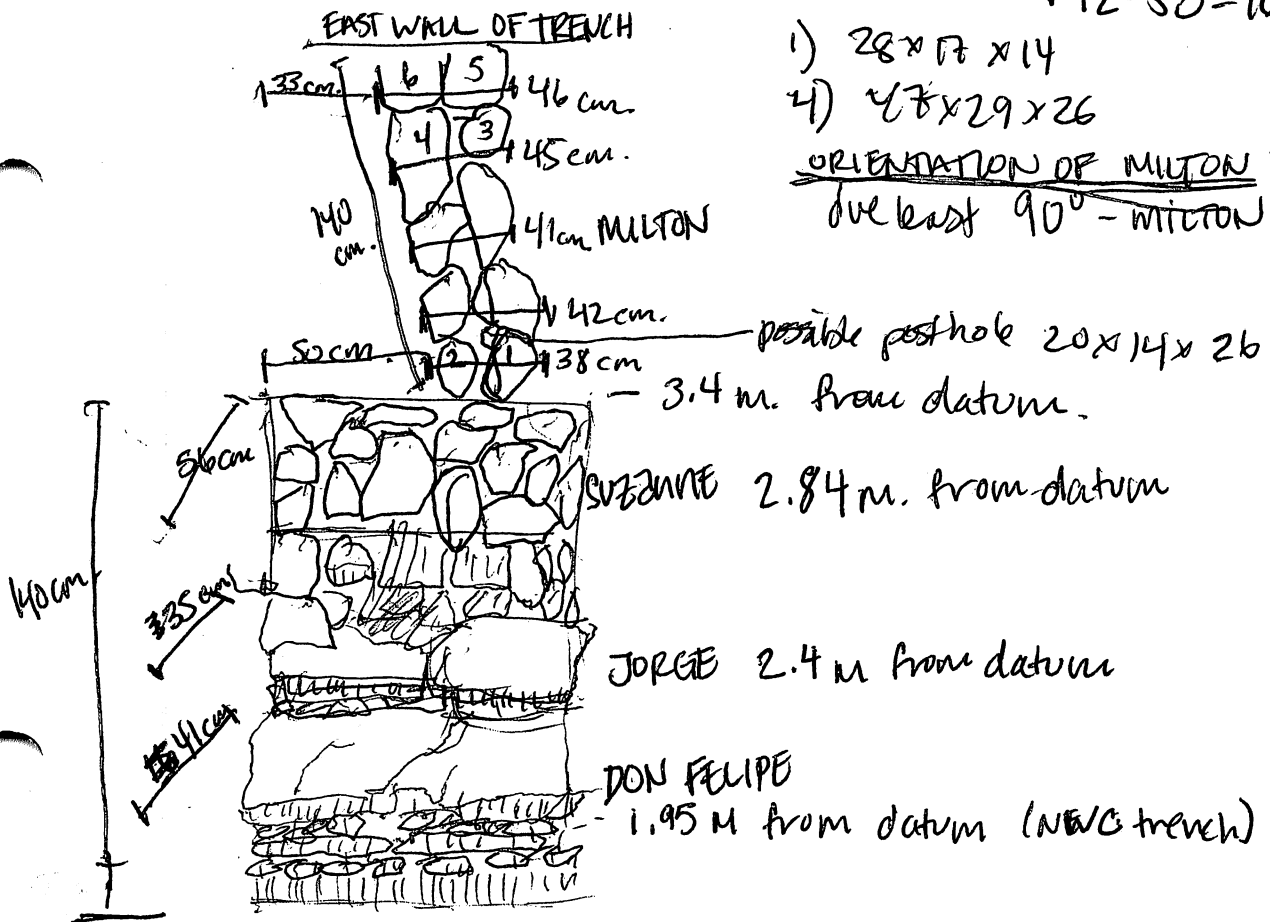
clearing out rubble.

found another line of rocks - looks like a
division betw. 2 rooms.

47 SEC > 2nd line of rocks b.g.s. in lot.
31 ~~MDC~~ SRC defined MILTON the divider/wall.

small bag of seeds ~~price of bag~~

P92-50-16



1) 28x17x14

4) 48x29x26

ORIENTATION OF MILTON:
due east 90° - MILTON

datum - NW corner of trench

LOT 24 1x1 meter unit. 0-^{20 cm} ~~20 cm~~ b.g.s. SEC.
moving up the mound - hoping to
follow the main line of the wall.
56 m E & 0-1 m S of datum.

Almost at top of mound (at least one lot away)
lots of big rocks - trace 3 go no se.



we'll start on other side - far
E trench and work in to
other side middle of mound near
small bag of sherds
bagareque

992-50-17

2.5.92

LOT 25 - starting at far East side of trench
working up from back to middle of
mound.

1x1 m. unit. 0-1 m W & 0-1 m S of
datum. Datum is now NEC of ~~the~~ trench at
far east side. 0-20 cm. b.g.s. SW corner.

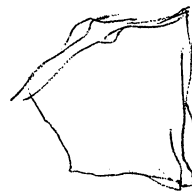
~~bag~~ bag of sherds

2.5.92

LOT 26 below 625. 1x1 m. unit. 0-1 m W & 0-1
m S of datum. 20-30 cm b.g.s. SW corner.

sherds.

obsidian
bajareque
part of figurine
chert



LOT 27 2.5.92

below 625 1x1 m unit. 0-1 m W & 0-1 m
S of datum. 30-40 cm. b.g.s. SW corner

sherds

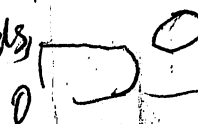
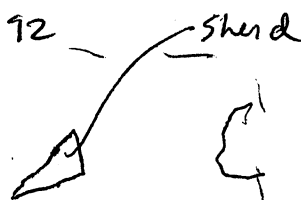
obsidian

bajareque

LOT 28 2.5.92 2.6.92

below 627 1x1 m. unit
0-1 m W & 0-1 m S
of datum. 40-50 cm
b.g.s. SW corner

lots of bajareque, lots of sherds,
figurine parts



↓
Datum

P92-50-18

2.6.92 DFS birthday 51 yrs. - dude

Lot 29

below G28

1x1 m. unit

0-1 m W & 0-1 m S of datum (NEC)

50-60 cm. b.g.s. SW corner.

still finding a lot of sherds, bajareque etc.

change in soil color - darker & softer.


42 cm in the S. wall of the trench b.g.s. SW corner.

big pieces of bajareque! - 2 bags

figurine parts - part of a whistle

sherds - 1 big bag

measurements w/ line level
from SW corner of lot



bajareque

54 cm. b.g.s. from top of
bajareque.

sherds. Layer is 61 cm. b.g.s

Lot 30

below G29

1x1 m. unit


0-1 m W & 0-1 m S of datum.

60 cm - 70 cm. b.g.s. SW corner

taking the big piece of bajareque out.

change in soil color

i dont care i dont care i dont care i dont care
i dont mind i dont mind i dont mind i dont mind
get away get away get away get away
im afraid im afraid im afraid im afraid.



2.6.92

P92-50-19

change in soil in these areas

70 cm. b.g.s. SWE

more soft & blacker & also whiter in other areas

~~Small bag of sherds.~~

Lot 31

below 630

1x1 m. unit

70-80 cm b.g.s SWE

0-1 m W & 0-1 m S of datum

trying to hit sterile, basically
no more sherds found.

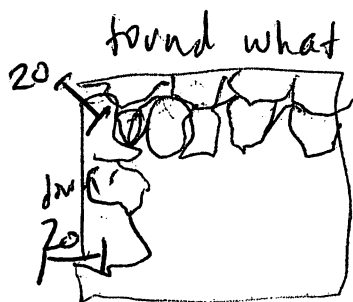
Lot 32

moving W. up the mound.

1x1 m. unit

1-2 m. W & 0-1 m S of datum

0-20 cm. b.g.s. SWE



will dig here mañana to
see if rocks underneath
support it.


sherds 1 piece of obsidian

Lot 33

below 632

60 58

35 25



1992-50-20

Lot 33 continued

digging down further to check out the wall - will name it later as not sure how the wall goes. looks kinda like an L now (that's an L.):



approx 60cm x 58. but also sq. of 25cm x 10cm.

1-2 m W & 0-1 m S of datum.

20-40 cm. b.g.s. ~~SWC~~ of lot: SEC

changing it to SE for now as wall is in SWC & can't dig down further.


sheds, piece of bajareque

Lot 34

clearing out the L shape ^{to get line of well} below 633- 64 cm x 1 m unit.

40-60 cm. b.g.s. SEC


1-2 m W & 0-1 m S of datum.



Pén de jo - pubic hair - dick
cábron - son of a bitch / puta

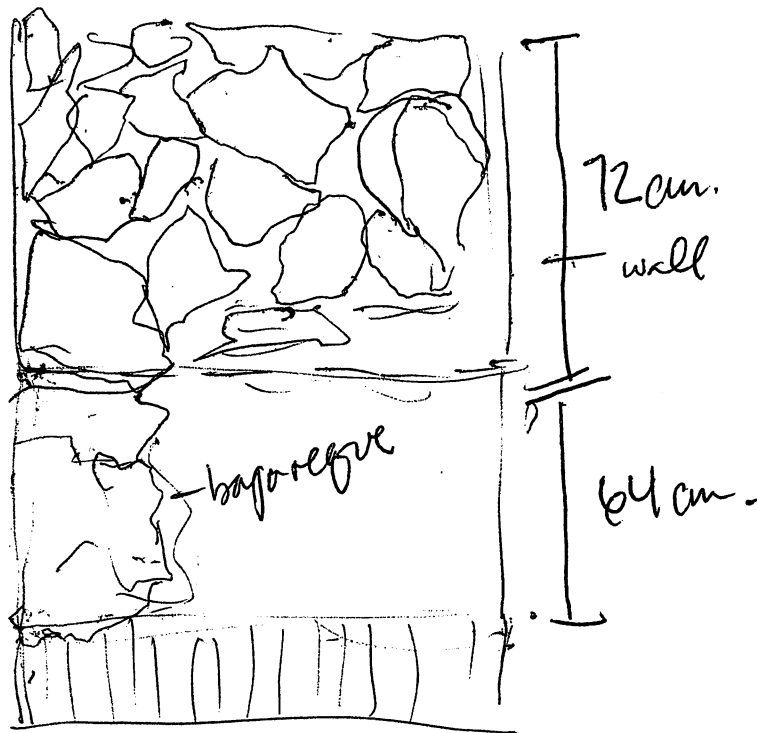
bag o' sheds

bajareque - in the base of trench
abstradan will dig more



ERUTO - bump
dundo - dumb person
~~pendejo~~
~~pendejo~~

P92-50-21



lot 35

below G33 : 64 cm x 1 m unit .

60-80 cm. b. g. s. SEC of lot.

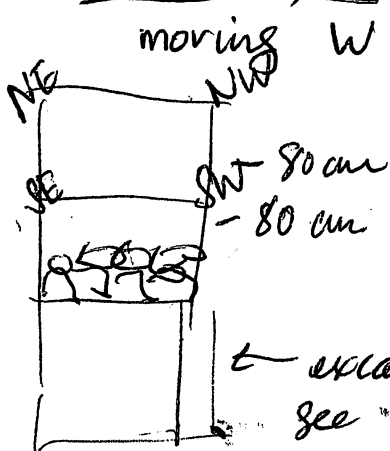
12 m W & 0-1 m S of datum :

clearing down to sterile - still getting seeds -
but larger. bayou regue - big pieces

will mark wall later & define Jee

P92-50-22

LOT 36



moving W up mound - next to lot 32

1x1 m. unit. 1-2 m W & 0-1 m S
of datum (WBC of trench) 0-20 cm.
b.g.s. SW corner of trench.

← excavating here now to come from back &
see if it's a wall or tumble & possibly
see a better line.

~~excavate~~ 1 piece of chert

2.11.92

LOT 37


below 636. 1x1 m unit 1-2 m W & 0-1 S

of datum
00-40 b.g.s. SW ^{SE} corner of
trench

clearing the dirt around what looks like
tumble first but possibly a line somewhere - will
be rocks out after clearing more dirt.

Oh what a BEAUTIFUL day.

Am finally listening to Elie's beanie boys tape - oh
so lovely. nothing happenin' - just tearing out
tumble. I have to boil the agua today yolk-



cleared off - flatclust

← taking this art now to find a wall.
baja ^{elf} _{new} shreds.

2.11.92

992-50-23


LOT 38

Moving back to where lot 35 was - ~~back east~~ of trench to take out the rocks left 60-40 cm, E of the SE ~~date~~ ³⁵ marker separating 35 from 34

~~80~~ cm deep

1 m x 60 cm wide unit. 1.4-2 m W

0-1 m S. of datum.



← bring out at 50-75 cm b.g.s. SE corner
bajareque is axiomatic.

buena
pobla!

No Wall no wall

Wader wader wader

MTC

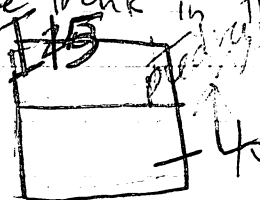
will wait for
pat & ed - meanwhile
move up mound - w.

1 bag Shards 1 bag bajareque
1 piece of obsidian

lot 39 1x1 m. 3-4 m W 0-1 m S 0-20/40 cm b.g.s.
SEVC

note → there IS a tree trunk in this lot. mianda.

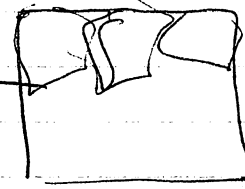
Small bag of ~~145~~ shards — looks like a wall.



Lot 40

20-40 cm b.g.s. 1m x 60 cm unit

3-3.6 m W of datum 0-1 S




2-12-92

P92-50-24

Lot 40 cont.

Mano for grinding found
few sherds



mano found ~~in~~ in
rock which


Lot 41

moving back to where wall of tumble was left
2-2.5 m W & 0-1 m S of datum
.5 x 1 m unit 0-80 b.g.s. - SWC.



clearing thru tumble to see wall.
sherds - coming out at below 40/50 cm b.g.s.
none found above that

looks like more tumble but
signs of wall w/ the cut blocks
& baja regue etc



white lines ^{moving} horizontally & down
traces of baja regue, too.

sherds.

Lot 42


2.5 - 3 m W & 0-1 m S of datum.
(50cm) .5 x 1 m unit 0-80 cm b.g.s. SWC

P9E came by & said dig more so that's what
we're doing - digging thru the tumble.

P92-50-25


Lot 42 cont.

shards, piece of obsidian, bajareque, chert



looks like floor of bajareque
60cm b.g.s. SWC on
S wall of trench is soil
change - harder &
whiter soil -

floor surface también as it
is very hard.



VIEW 2-3m W
0-1m S.

Lot 43

50cm x 1m Unit. 3-3.5m W & 0-1m S of datum
0-90cm b.g.s. SWC taken out more tumble
WHAT ELSE - this time we even get a tree
thrown in. oh I love it I love it I love it.

2.13.91

P92-50-26

- LOT 43 cont. -

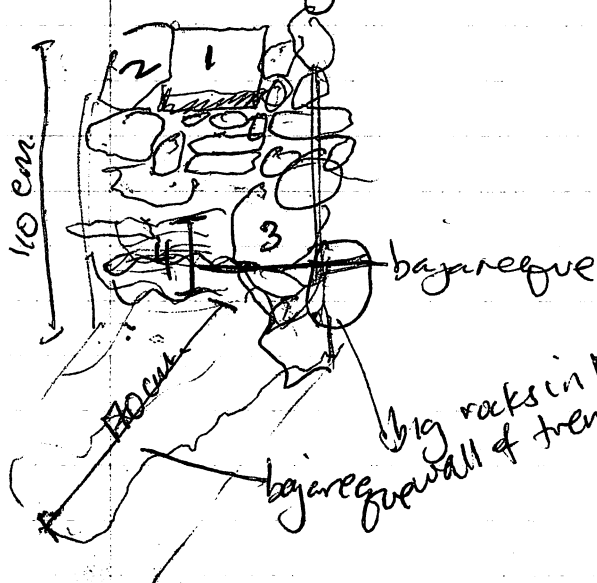
sherds, stone w/ holes in it

pie stopped by & said keep going.
bajareque on floor of trench now.

LOT 44 - 40/50 cm x 1 m Vn, & 3.6 - 4 m W
0-1 m S of datum
0-10 cm. b.g.s. SWC

digging out small rocks around big ones.
sherds, part of figurina & part of
incensario

bajareque on floor & running underneath wall
indicating an earlier construction.



- 1) 34x30x11
- 2) 32x25x10
- 3) 28x26x5
- 4) 34 cm in height.

will move up the
trench & dig down
20 cm to see if
perhaps define back
of wall.

2.14.92

P92-50-27

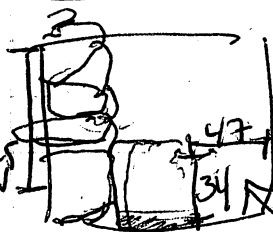
Lot 45

1x1 m. unit 4-5 m W & 0-1 m S of datum.
0-20 cm. b.g.s. SWC.

seeking to define back of wall

pejvda bargon

Lot 46



34 x 47 cm unit. 4-4.34 cm.

W & 0-47 cm. S of datum.

5-46 cm. b.g.s. SWC of lot

clearing
this area of
small rocks.


a few sherds.

Lot 47

1x1 m. unit 5-6 m W & 0-1 m S of datum
0-20 cm. b.g.s. SWC

seeing what's broken up. same stuff
different lot. few sherds.

Lot 48



1x1 m. unit 4-5 m W & 0-1 m S
of datum 20-40 cm.

taking off small rocks working around
what looks like a wall alongside
S wall of trench

2.14.92

P92-50-28

LOT 48 cont.

found jar large piece of pottery - are excavating around it to 40 & will start another lot.

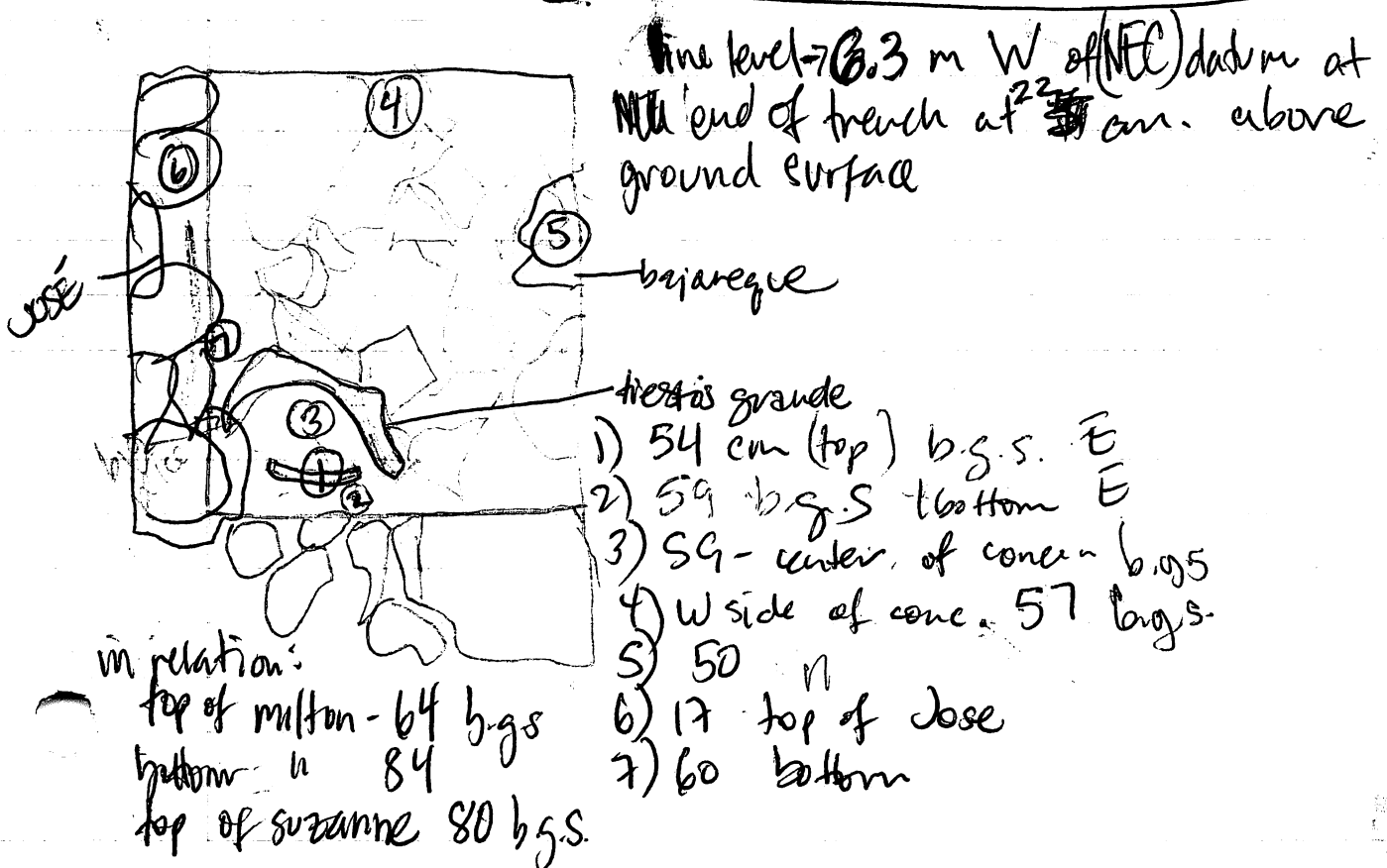
LOT 49

clearing further up the mound to see the other sherds that are part of jar & excavate it as a whole.

1m x 60 cm lot.

5-5.5 m W & 0-1 m S of datum. 20-40 cm. b.g.s. SWC

its cleared - will draw & dig up as one lot. sherds, bajareque



P92-50-29

horizontal location.

E. extent of primary is 490
W " " " 570.

bagareque scattered about. but most is
above primary, context - may indicate
it fell on it.

E side of
Suzanne 885 from datum

W " 945

E side Milton 740

will define Joe

LOT 50

take the deposit out. 65cm x 80 cm. Unit

E. end of 490 w of datum
deposit

0-1 m S

2.17.92 -

finishing up - clearing
rest of dirt

W end 570 w of datum.
deposit

45.6 m W


b.g.s. - looks like we

SD 423-5 are finding
another shard deposit.

si were cleaning around it.

2.17.92 LOT 51

excavating further up the mound to pull out the
big shards - the next lot up is only 20 cm - need to
dig further to pull out as well as follow the wall.




192-50-30

in lot 50 - but now
were excavating up here

CASACA ^{mentines}
PAJARO - ~~restaurador~~

Lot 51 cont.

Now excavating 5.7 hasta 6.3 m W of datum
0-1 meter S of datum. 20-60 cm. b.g.s.
SWC. bag of sherds - BUT NOTE: did not take
out the special deposit yet.



my workers ARE PERVERTS FROM THE DEPTHS OF HELL.

ONE 51 YR OLD MURDERER IS A WANNABE GERARDO,
MYODAME.

~~P92-50-81~~

P92-50-81

WILL: Define the 3 walls

use same special deposit # SD #423G-5

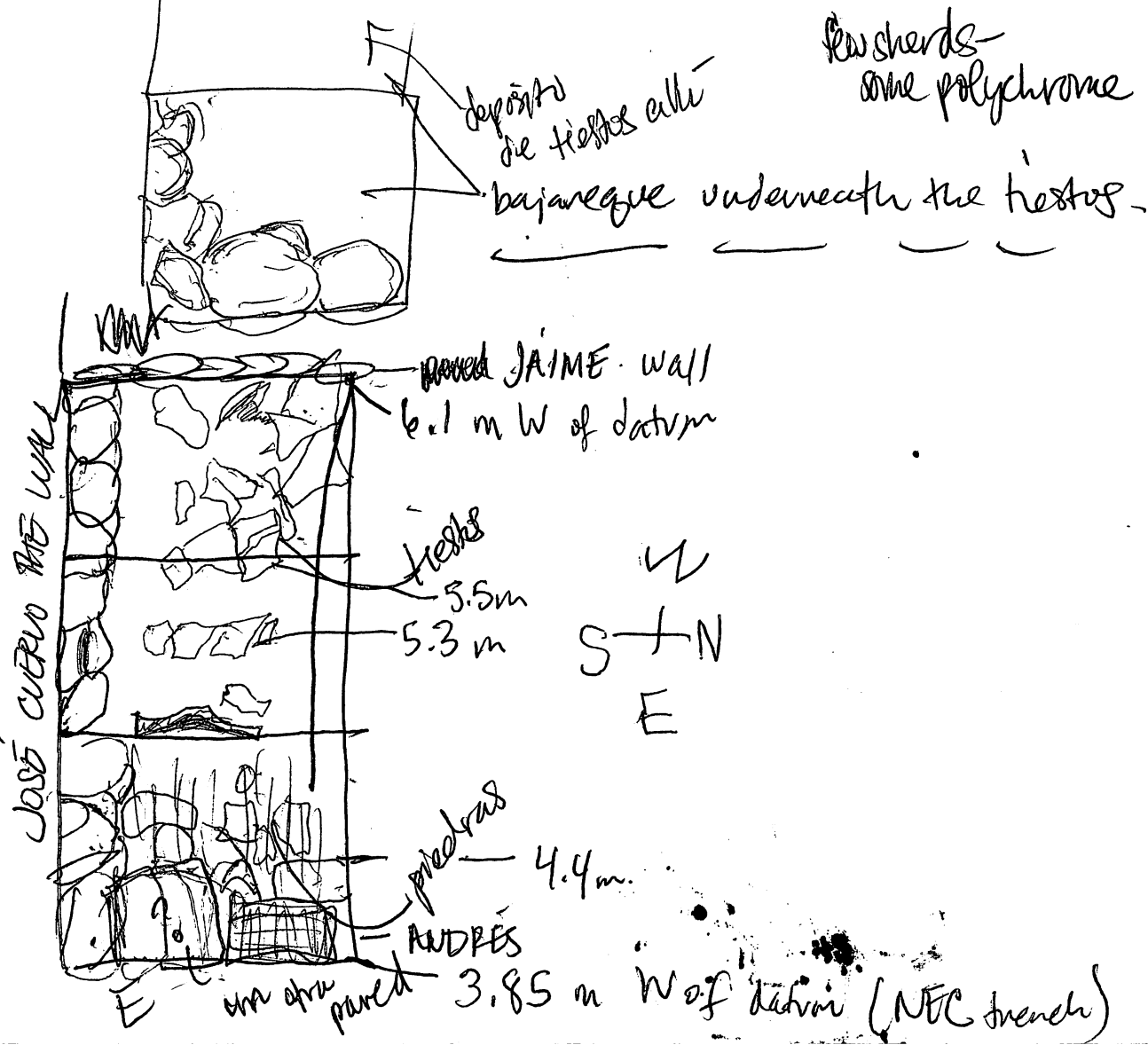
for all the sherds in G50 & 51

need to take tumble off from top of walls -
clean & define sides of wall better.

Lot 52

3.7 - 4.6 m W of datum - cleaning around
wall is picking out tumble - to view vertical wall
better. 0-4 m S of datum.

approx. 40-50 cm. b.g.s S.W.C. of trench.



792-50-32

LOT 63

NOTE: ~~use~~ using other datum b/c back on w side of trench.

4.7- 6.3 m E of ~~NWC~~ of trench

47 cm b.g.s [~~47~~ 47 cm b.g.s] ~~47~~ 47 cm b.g.s

excavating wall to be, ~~is~~ ^{is} working w to e looking for line. Starting at 4.7 m E and assuming we'll end at about 6.4.

88 cm wide

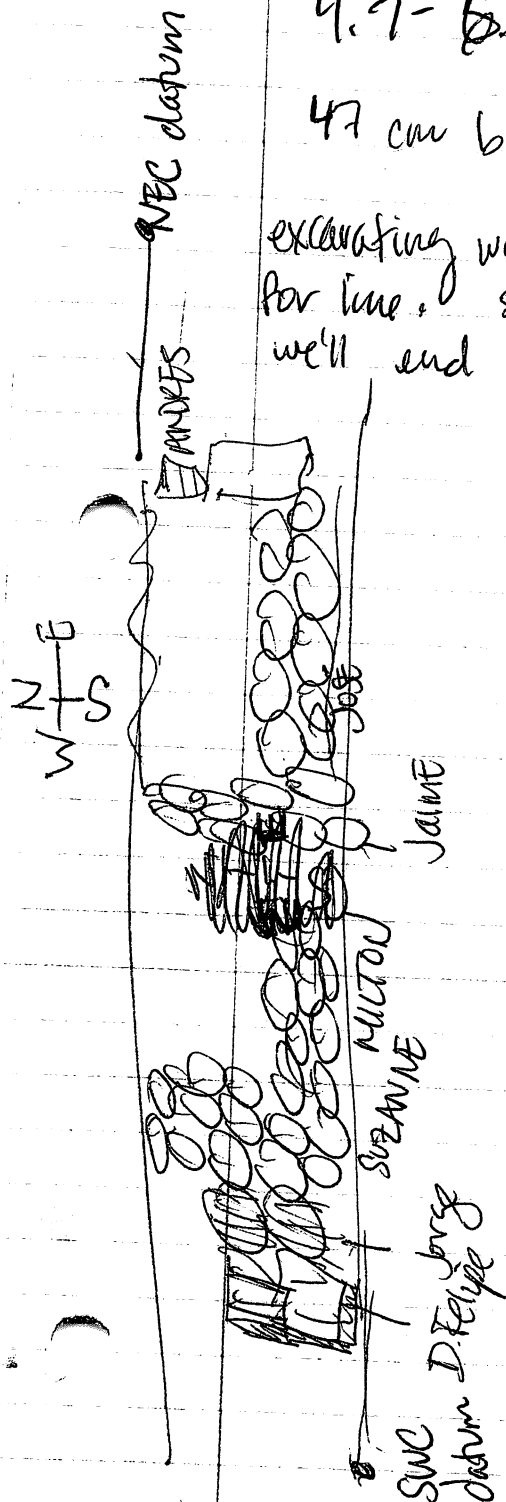
47 cm b.g.s at ~~NWC~~ ^{S wall of trench}

4.7- 6.1 m E of ~~NWC~~

approx 38-47 cm. b.g.s SWC - cleared rocks on top

- matate, ~~testos~~, ~~bajareque~~

will set up line level at 6.3 m W of datum at NEC of trench - (same as previous measurements)



P92-50-34

LOT 54 - SD-5

TAKING out the special deposit of sherds.
P & E have drawn them up.

W. x

160 cm long x 76 cm wide unit

4.4 m - 6.5 m W of datum at NEC of trench

54 cm. b.g.s. at SEC of lot.

3 bags of sherds

2-18-92

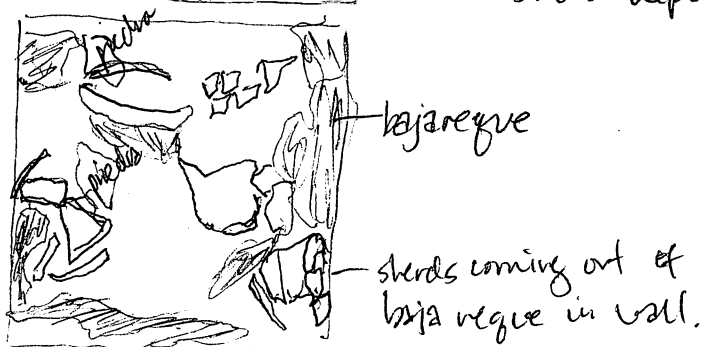
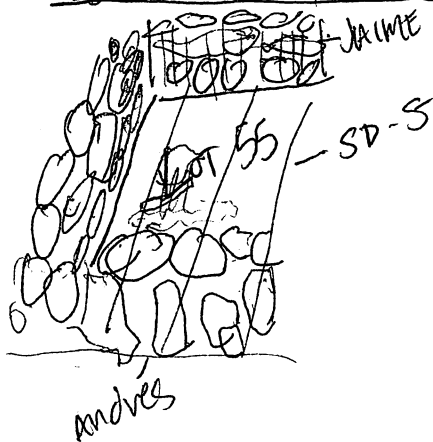
LOT 55 6.5 m - 5.5 m W & 0-1 m S of datum at NEC trench.

1x1 m unit including part of Jose's excavating
around it. 54-60 cm b.g.s. SWC lot

cleaning out dirt where SD-5 was taken

out - in between Jaime and Andres found another
sherd deposit.

LOT 56.



Same location as 55 but
60- b.g.s. SWC.
pulling out the sherds &
bajareque

LOT 56 cont.

lots of big sherds
 sherds fell out of bajareque - pretty weird
 could be clay floor - taking out bajareque & sherds
 BEAUTIFUL OBSIDIAN BLADES - BVENO

- 60 cm - cm b.g.s. SWC of trench
- 2 bags of sherds, 1 bag bajareque, obsidian, BVENO

LOT 57-1


3.3-4 approx m. W of NEC datum & 0-1 m S. 70 cm x 1 m unit.
 0-110 cm. b.g.s.

cleaning up the wall - Andrés - pulling out loose rocks
 etc. a piece of obsidian

56 cont. →

still excavating the same sherds - now I know why
 our shirts say 17 sherds & not figurines
 or obsidian -

76 cm. b.g.s. SWC of trench - a piso de piedras
 rock/stone floor = HERMANDO 90 cm x 67 cm floor



andrés 4.9 m W of datum NEC of trench -

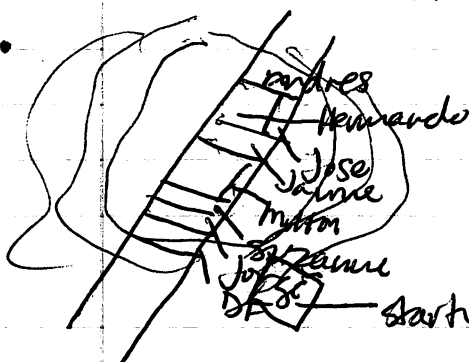
2.18.92 P92-50-36

LOT G57-2

(first)

155 cm E. of W end of ~~main~~ E-W trench &
50 cm to the South of SWC of the first trench

E
N + S
W



Will use NEC of trench as datum and the SEC
of each lot will determine b.g.s.

1x1 m unit 0-20 cm b.g.s. SEC of lot.
0-1 m S & 0-1 m W of datum at NEC of trench.
sherds, piece of obsidian

LOT G58 2.19.92

~~50~~ 1m x 1m unit. 20-³⁵~~40~~ cm b.g.s. SEC of lot.
0-1 m S & 0-1 m W of datum. below G57.
1 bag of sherds, 1 ^{bag w/} piece of obsidian, bajareque
(2 bags total)

LOT G59 2.19.92 50 cm x 1m unit. 1-1.5m W
& 0-1 m S of datum at NEC. 0-~~45~~ cm. b.g.s.
1 bag of sherds

P92-50-37

Lot 60 2.19.92



underneath 5th & part of 60


1x1 m. unit 35 - 55 cm. b.g.s. ~~NWC~~

50 cm - 1.5 m. W & 0 - 1 m S of datum.

using NWC here b/c a pile of rocks is
in the E side of trench - can't go down
any further.

sherds, bajareque, obsidiano

Lot 61



gradual stepping of rocks here
looks like tumble so will go down
further here & come in to look for
a line.


1m x 50 cm unit. 55 - 75 cm b.g.s. ^ENWC of lot.
1-1.5 m W of datum & 0-1 m S.

also - going back to other trench I need to name &
define the little step up from Hernandez that looks
like it is part of Andres. will name it
Felix

P92-50-38

much time over its look in the shade - in so hot
p & e just finished section drawing & in working
Steve's site w/ material now so its getting busy.

lot 61 cont. down to 75 cm. looks like we
have a wall or at least a line.



possible line here that will
work up w/ Don Felipe step.

trench

drawing of sherd deposit

D92-50-1

section drawing D92-50-2

lot 62

1x1 m unit shards material

beg. at 35 b.g.s. in SEC of lot & 42 in SWC lot.
under lot 58 ~~material~~ 0-1 m S & 0-1 m W of
datum (NEC) clearing off rocks.
ground still at 75 cm b.g.s. but wall in line
with DF is about 40 cm b.g.s. at SEC.

25 b.g.s. - lined w/ Jorge from SEC

54 b.g.s. lined w/ DF

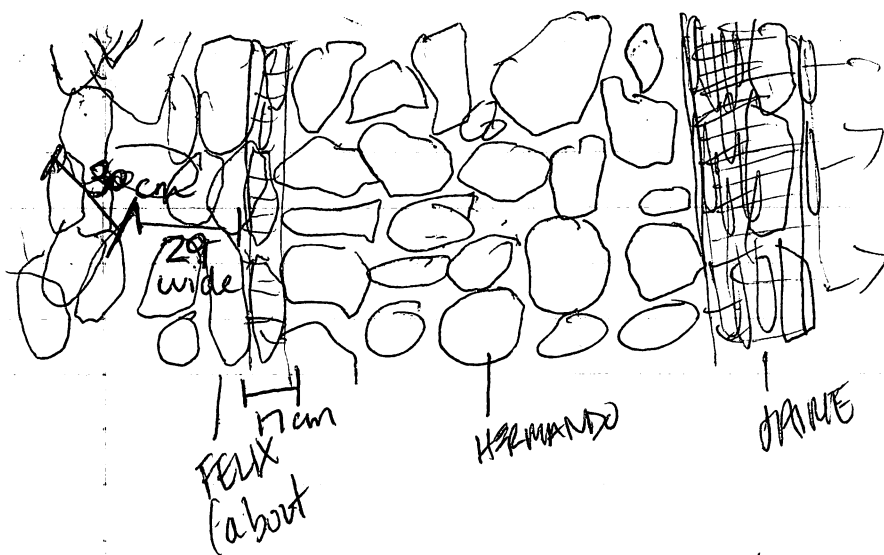
72 b.g.s. - ground from SEC

change in soil at 46 cm b.g.s. at ^{far} SWC of trench
lighter soil & softer.

The two big rocks of Don Felipe are well defined but
the rocks of Jorge jut upwards - look like ~~they've~~
fallen backwards

P92-50-89

lot 63 2.20.92 S W
 1x1 m. unit. 1-2 m² & 0-1 m² of datum (NEC)
 0-20 cm. b.g.s. SEC of lot. moving further
 south along Don Felipe to find & follow line.
 bag of sherds
 will define Felix now -



Felix - 52 cm b.g.s.
 Hermando 72 cm b.g.s.
 at SEC of Herm.

Hermando runs into Felix which is 17 cm higher?
 Felix at 29 cm wide runs in Andres which
 is possibly well - at 30 cm. higher.


w/ line level at 5.4m W of datum (NEC)

Felix 4.6 - 4.9m W of datum

Andres 3.8 - 4.6

- ① 60 cm. b.g.s.
- ② 30 cm. b.g.s.
- ③ 60 cm. b.g.s.

Andres 2 diff. levels cur we removed part down
 to ① to get to that surface.



P92-50-40

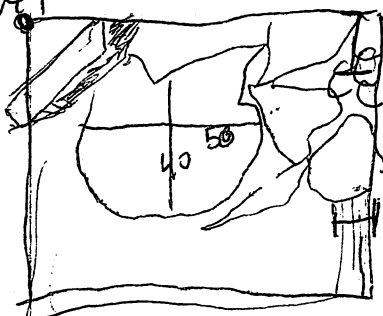
LOT G164

1x1 m. unit below G63

0-1 m W & 1-2 m S of datum. (NEC)

in G63 big rocks found in E face of trench.
digging further down 20-42 cm. b.g.s. in W
half of trench. w/line level at SEC of lot.

line level



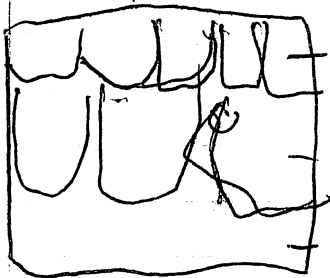
23 cm b.g.s. SEC

CONTENTS:

sherds
bijareque
figurine

now we're taking out the
big rocks on P's instructions
same lot however.

taken away the rocks & found two lines in
line w/ DF & b.g.s. BUENO!



32 cm b.g.s

w/ line level at
SEC of Lot 64

40 \" \"

44 \" \"

LOT G165

1x1 m unit below G64 0-1 m W & 1-2 m S of
datum (NEC) cleaning rocks & taking

W side of lot to level of ~~70~~ 70. 44 72 cm. b.g.s.
SWC of lot.

sherds, bijareque, bone, obsidian

P92-50-41

lot g/66

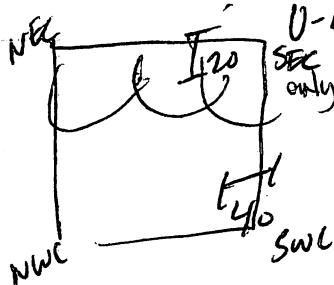
1x1 m unit next to G/64.

0-1 m W & 2-3 m S of datum (NEC)

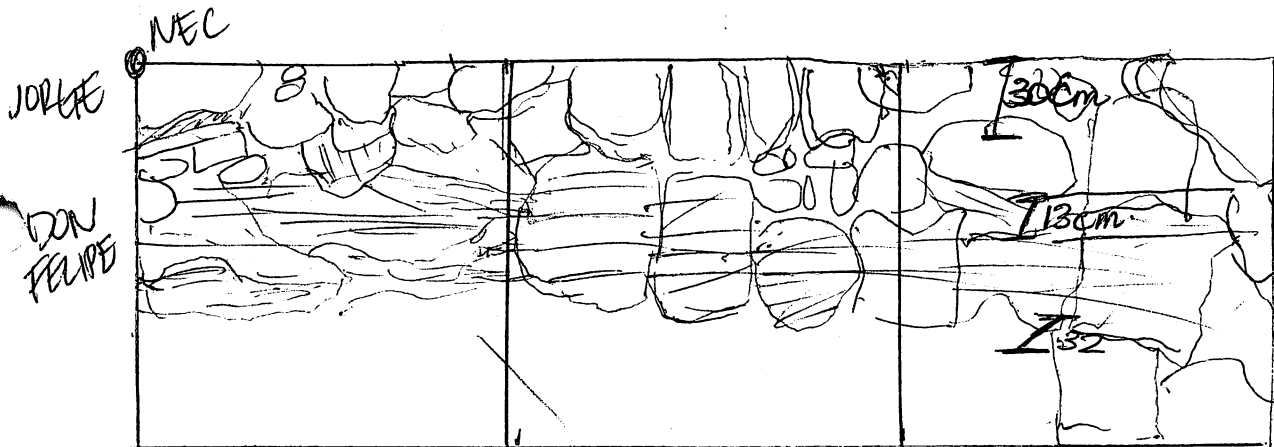
0-40 cm. b.g.s. - workers screened up.

SEC only 20 cm. b.g.s. at NEC of lot

70 cm b.g.s. in S.W.C.-level
w/ ground around wall.



sherds, bagareque, CARBON



It looks like
a wall is going W here but
we'll continue excavating S and follow
DF & Jorge.

lot g/67

1x1 m. unit next to G/66

0-1 m W & 3-4 m S of datum NEC

0-20 cm. b.g.s. SEC

2.24.92

sherds

lot g/68

same location as 67. 20-40 cm. b.g.s.
SEC

224-92 P92-50-42

lot g68 continued
sherds

20-44 cm b.g.s. at SWC of lot.

lot g69 - next to g 68

1st m. unit 0-1 m W & 4-5 m S of datum
at NEC. 0-20 cm. b.g.s.

ties, obsidian

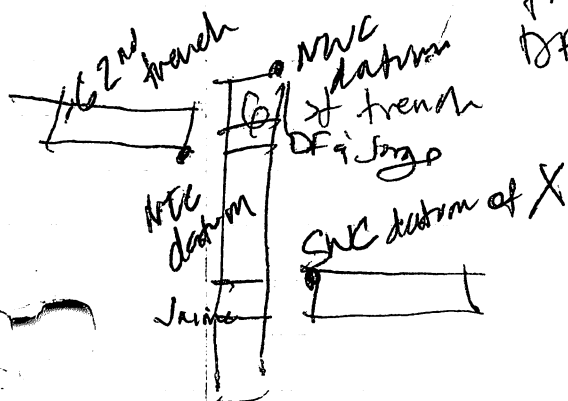
Now I have 4 workers - started two on
laterally clearing Jaime to the N.

XI

5-6 m E of 1st trench's datum at
NWC of G1 trench. 50 cm. N of 1st G trench's
N well. new datum for X's trench will be
its SWC of lot (which is 5 m E of 1st G trench's
NWC datum). 0-20 cm b.g.s. SWC.

following JAIME 0-1 m E & 0-1 m N of datum SWC
matate peice, baja arriba, 2 sherds, obsidian

lot G70 - below 69 - same location - digging
from 20 cm b.g.s. to level of
DF & Jorge - (44 cm)



ok its after almuerzo & Im
tanning my feet - oh how
exhilarating - now Im ready
to go home. the cat that is.

2.24.92 P92-50-43

lot G70 continued
below 69 20-45 cm b.g.s. SWC
sherds

X2 next to X1 moving N.

~~0-1 m E & 1-2 m N~~

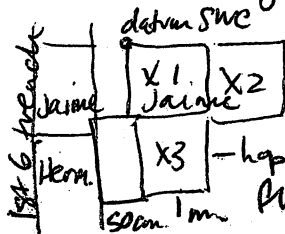
0-1 m E 1-2 m N

0-20 cm b.g.s. SWC till we hit wall, Jaime.
Sherds, mano

lot G71 - looking for SWC of structure
(Sof) next to G70. 1x1 m. unit 0-1 m W & 5-6 m S
of datum. 0-20 cm. b.g.s. sherds, obsidian, bone

lot X/3

directly E of
lot X/1.



2.28.92
W
S + N
E

1.5x1 m unit. 1-2 m E & 0-1 m N of datum.
& 50 cm. S of datum.

0-40 cm. b.g.s. obsidian, bajareque, sherds

4236/72 below 71. same location as
G71. 20-40 cm. b.g.s.


sherds, bajareque, obsidian

4236/73 dir. east of 4236/71 5-6 m S of datum
1x1 m. unit 0-20 cm. b.g.s. 0-1 m E of datum
0-40 cm SWC trench.

423g / 73 cont.

B 2.25.92 cont. P92-50-44

0-40 bgs in SW trench



excavating this area to see if
more there is a well.
sherds

LOT X 14

same location as X3. 40-~~60~~^{SS} cm. b.g.s. SEC lot.

1.5 x 1 m unit

working down to floor of Hermando & along
line of Jaime the wall, that is.


1 bag of big sherds, 1 bag of bajareque

226.92

lot X15 same location as X3 to ~~60~~^{SS} level
of Hermando. SEC lot. 1.5 x 1 m. unit. 55-60

coming upon big sherds but whereas the sherds
of Hermando were on top of bajareque - the sherds
are buried under bajareque here.

G/74 1m x 50 cm. unit 1-1.5 m W & 5-6 m S of
datum. 0-40 cm. b.g.s. SEC lot. moving back to



come in deeper on structure - see
the lines & whether DF extends this
far or not

will take out ED-7 in X/6

P92-50-45

tiestos, bajareque, ~~fig. part?~~ ^{shandle}

~~time~~ will take it out in a diff. lot.

line level at SEC lot.

b.g.s SEC

- ① 51 cm
- ② 58 cm . b.g.s.
- ③ 55
- ④ 57 1/2
- ⑤ 56

see D92-50-3

Q74 cont.

sherds, biface, obsidian, bone

check to see if ^{manies} G75 already a bag for 75

same location as G74 below it. 40-60 cm bgs NE Clot.
Shards

in XS finding at least two jars - waiting for Don Edwards
basically. in GT5 looks like we're not finding distinct
corner rather a lot of randomly placed rocks.


OK He's here. 3 jaws now - about 60cm
b.g.s. at SEC lot (line level)

P92-50-46

looking at SD-7 now will be X/6 as lot #
when taken out.

X6 - same location as X5 -
60 cm b.g.s. - ~~NE~~ lot - remains at approx.
same level

defining & taking out SD-7
2 jars & a bowl



drawing reference
P92-50-3

4 bags sherds 1 bag burnt contents
pulled out burnt area underneath here -
possible contents

2-27-92

X7 same location as X5. 60 cm. b.g.s. - 62
cleaning down to floor after removing
sherd deposit yesterday.

sherds

P92-50-47

4236/76 same location as G74 below it.

~~60-80 cm. b.g.s. NEC lot.~~

changed - no line - only tumble but looks like the corner is going down further to see lines. 1m x .50m unit.

N of G/74. 0-40 cm. b.g.s. SEC lot. 1-1.5m W & 4-5m S of datum. obsidian shards, part of Agave

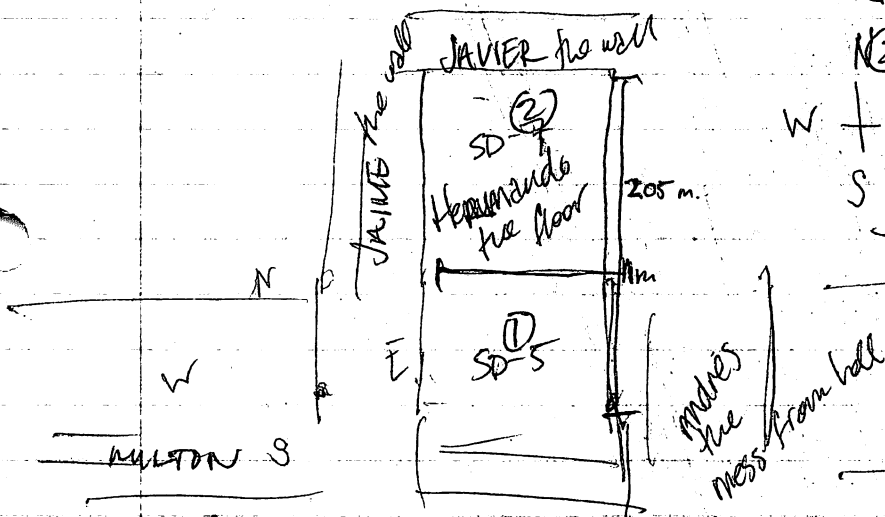
will define wall running parallel to Milton as JAVIER.

line level SEC of X3 lot.

① Hermando - 62 cm. b.g.s.


N ② " 66 " "

W + E Hermando 2.05 m long
S wall of trench
from Jaime to Javier
Jaime 58 cm tall
Jaime 43 cm.



X9 Excavating rest of dirt covering Jaime & down to Milton's turn

looks like another platform on top of Milton.



1.5 m x .50 m. 50 cm. ~~SWC~~ of SWC datum. ~~0-1.5 m W~~
of datum to level of walls. 50 cm. S of SWC datum
bag of shards 0-20 cm b.g.s. NWC - other
0-5 cm b.g.s. NEC (Jaime)

4236/77 same location as 76. but it is

40-60 cm. ^{grey} b.g.s. Shards piece of bone doesn't look like much of a line under DEclipse.

IS THERE A LOT 79?

(23 approx.)

792-50-48

X9

1. ~~93~~ - 2.9 m E of SWC datum

0-1 m N of datum.

0-20 cm. b.g.s.

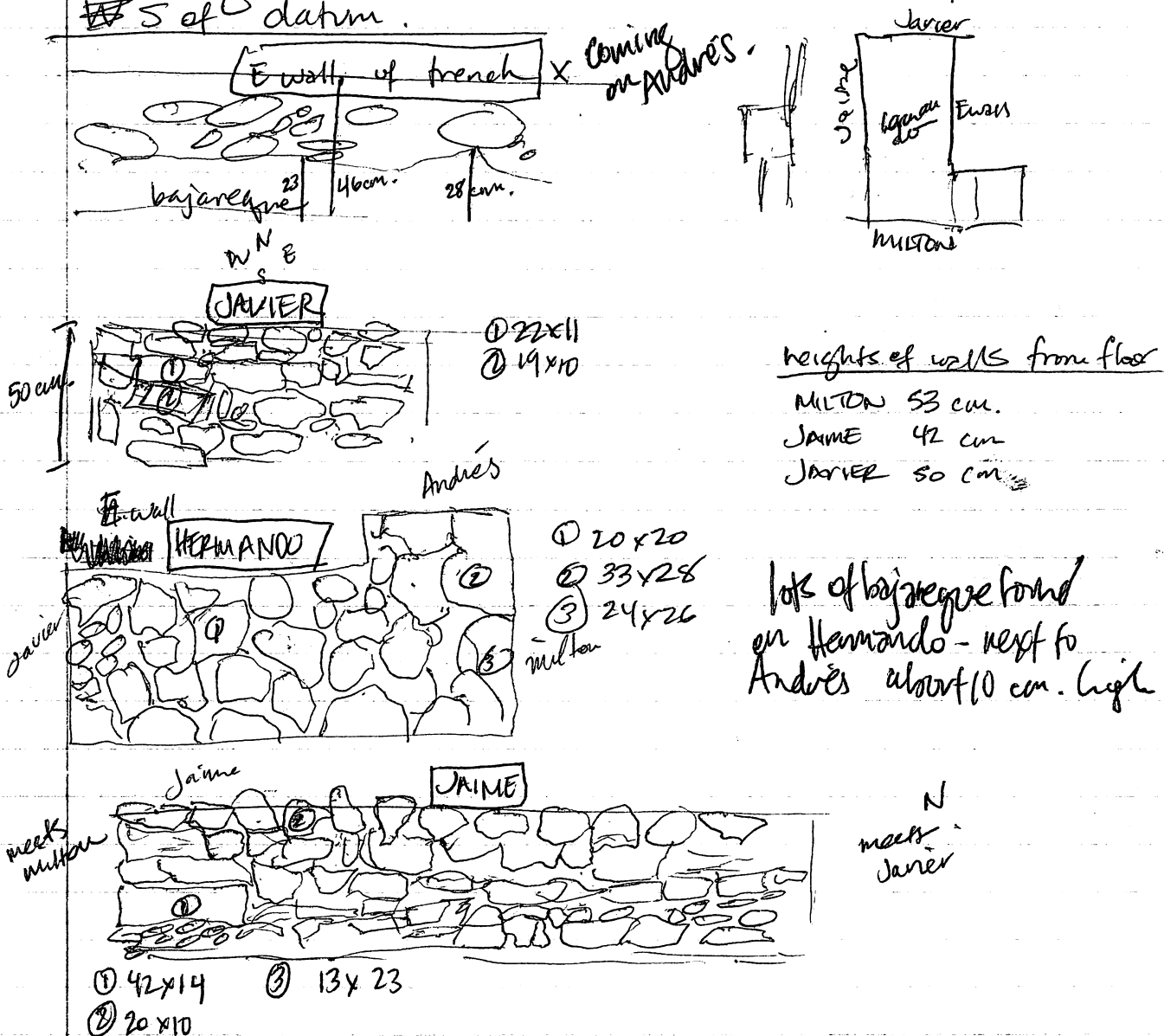
sherds, bajareque

G/79

1 x 1.3 m. unit + 40-60 cm bags.

4.76 m S of 0-1 m W of NEC datum

clearing out tumble to where line is at 4.7 m S of datum.



pg 250-49

WE FOUND A BONE - yeah - imagine that!
this is in 679 by the way - oh I hope it's a
body. that would be brend.

423G/79 cont. → Shards & obsidian
bgs. WEC

in X9 - matate sherds lapareque
X 10 - not finished. (workers left to work w/ neil.) 2.28.92
Same location as X9 pulling out bits of
20-40 cm b.g.s. Shards - ~~big~~ ones

3 bags of sherds, ^{1 bag} lapareque, 1 port figurine?

423G/80 ~~not~~ finish tomorrow

Same loc. as 79 60-80 cm b.g.s. WEC
just looking for bones.
sherds, bone

423G/81

same loc. as 79. 80-90 bgs - reached a pt.
small bag of sherds. w/ no more
sherds.

423X11

1 m x 50 cm unit. 1.9-2.9 m E of
SWC datum ~~2.5 m~~ N of datum.
0-20 cm b.g.s. ~~same level as X10.~~
uncovering andres

1 bag of Shards, ~~rest~~ obsidian

423X/12

1 m unit 1-2 m ^N ~~E~~ of
SWC datum 0-20 cm b.g.s.
nada



depth from floor	
Milton	70 cm
Jaime	46 "
Javier	55 cm
Andres	32 cm

MARCH 2-92



423X/13

1x1m. unit 3-4E 0-1S of datum
0-20 cm. b.g.s. following line of Andres
sherds, a piece of bajareque

423X/14

Milton & Jose are working w/ me.
1x1m. unit 0-1mN 0-1mW of SWC datum.
0-20 cm. b.g.s. following line of lower wall to the
W of Jaime & w/ Milton running into it.
a few sherds

3.2.92 P92-50-51

423X/15 same location as 423X/13
20-40 cm. b.g.s. ^{SEC} working down to
base of Andres. 1x1 m. unit.
1 sherd, 1 bajareque

423X/16 1x1 m unit 3-4 mW of datum
0-20 cm. b.g.s. ^{SEC} 50 cm S - 50 cm N of SWC datum.
finding mic of Don Felipe on N side of Arr. Ave.
will thus learn basal dimensions - hopefully.
Sherds, bajareque

423X/17 same location as 423X/13 40-60 cm. b.g.s. ^{SEC}
pulling out tumble. 1 hope. ~~EMPTY LOT~~

423X/19 mature, 3 pieces of obsidian, bajareque, shreds
same loc. as 423X/13 60-70 m. (outside of)

423X/18 same location as 423X/16 20-40 cm.
b.g.s. ^{SEC}.
shreds, little bajareque

MARCH 3 - 1992

423X/20 same loc. as 423X/16 40-60 SEC.

1 bag of shreds
will finish 3.3.92

bajareque
5 pieces of obsidian.

423X/21 N of 423X/13. 1x1 m. unit. 3-4 mB & 0-1 m. N of
SWC datum. 0-40 cm b.g.s. SWC. following Andres.
EMPTY LOT.

423X/22 N. of 423X/16 0-40 cm. b.g.s. ^{SEC} 1x1 m. unit.
3-4 mW of datum & 50 cm N - 1.5 m N of datum. SWC.
1 bag shreds, obsidian, bajareque

3.3.92 cont. P92-50-52

423X/23 same location as X/22 40-70 cm. b.g.s. SWC
sherds, 2 pieces obsidian, carbon sample.

423G/82 1x1 m. unit 4-5 m S & 0-1 m E of
NEC datum. (dir. N of 6/73)
0-20 cm b.g.s. SEC data of sherds

switched back over to follow DFS corner E as
Andrés is hopeless. It's so hot. & it's also nauseous
It's a great day to be gratefully dead.

423X/24 1m x 50 cm. unit. 3-4 m W & 1.5-2 m N.
of SWC datum. 0-40 cm. b.g.s. SWC.
sherds

let cards turn.
X/24
6/84

423G/83 1x1 m unit. 5-6 m S & 0-1 m E of datum (NEC)
20-55 cm b.g.s. SEC (95 at base lot)
60 cm at NEC (SWC if it will work
down to this level perhaps)
taking out rocks to follow DF & see another possible
wall perpendicular to it.
Sherds, obsidian, figurine part.

423X/25 1x1 m unit. 3-4 m W & 1-2 m N
40-75 SWC. only to 20 cm or so on E side
of trench as DF & large rocks there. Sherds

will finish 3.4.92

FUERZA UNIDAD DE SEGURIDAD PUBLICA

3.4.92

423G/84 1x1 m unit 5-6 m S & 1-2 m E of NEC datum
0-20 cm b.g.s. SEC.

3.4.92 cont. P92-50-3

Found in 423G/84 → bag of shards-

Found in 423X/25 → shards

423G/85

1m x 50cm unit.

6-6.5 m S & 0-1 m E of NEC datum.

~~10-15 cm~~ b.g.s. NEC lot.

0-30 SEC [45 SWC 50 NWC]

1 bag shards, obsidian

1 bag of matate

423G/86

1m x 50cm unit

6.5-7 m S & 0-1 m E of
NEC datum

0-60 cm b.g.s. SEC.

shards, bajarete, obsidian

3.5-92

W/line level at NEC datum.

① ground 86 cm b.g.s

② 59

③ 50

④ 41

⑤ 39

⑥ 56

423G/87

5.8-6.5 m S & 0-1 m E


of datum 1x1 m unit

clearing off rocks to see

line at about 58 ms.

10 to 60 cm. b.g.s. NEC.

shards bajarete



MARCH 5-92 P92-50-~~50~~423G/88

same loc. as G87

60-80 cm b.g.s NEC

chert, sherds, bajareque

423X/26

1x1 m unit 2-5-3.5 m W

1-2 m ^N of SWC datumtaking out rubble believed to be part
NW corner of DF is large excavationsherds
bajareque

30 cm. E.

40 cm b.g.s at large ^{NW} corner of lot.ended at 60 NEC lot. 10 at ~~the~~ 2.5-3 m W423G/89

1m x 40cm unit 1-2 m E & 5-6 m S

20 cm. - 80 b.g.s SWC S of NEC datum

w
if

bone, obsidian, sherds, bajareque

423X/27

1x1 m unit. same loc. as 423X/26

60-80 cm b.g.s.

sherds, bajareque

found new wall - identical in architecture to corner of DF (SWC)

423G/90

1x1 m. unit 5-6 m S & 2-3 m E of NEC

0-27 cm b.g.s NEC

following the wall

80 SEC - will finish tomorrow

sherds obsidian bajareque

3.6.92423X/28

1x1 m unit

2-3 m ^N & ~~2.5-3.5~~ 2.5-3.5 m W of
SWC datum.

0-60 cm b.g.s. SWC

following wall.

2 bags

sherds
chert?

423X/30

* hoping to take tumble
away & find line of
corner.

29

sherds, bajareque, obsidian, chert

1x1 m unit.

2-3 m N

2.5-1.5 m W

of SWC datum

0-60 cm. b.g.s.

423X/31

Same loc. as X/29. 20 ⁵⁰ ~~cm~~ cm. b.g.s SEC.

sherds, bajareque

mensario (figure).

looks like floor

3.9.92

423X/32

1x1 m. unit.

1-2 m W & 50 cm N-1.5 m N of

SWC datum.

0-50 cm. b.g.s NEC lot.

tiestos, 1 piece bajareque. 1 v

423X/33

1x1 m unit

1.5-2.5 m S & 1-2 m W of SWC

found wall along E wall. datum.

sherds, maybe piece

0-50 cm b.g.s SEC

1 piece bajareque
" " obsidian

423X/34

1.5 x .5 m. unit

50 cm S-1 m N & 50 cm W-

~~petra~~

sherds.

following Wilfredo & clearing

Wilfredo looks like he is nonexistent. D Francisco.

1 m ^{SW} of SWC
0-55 cm NEC datum

423X/35

1.5 x .5 m unit

50 cm S-1 m N &

0-50 cm W
of SWC datum

sherds, bajareque, piedra roja

bone, obsidian, ~~bottom of~~ of SWC

fig.

0-60 cm NEC

2 loops mens.
mano

P92-80-57


423X/36 MARCH 9. cont.

1x1m unit 1-2 m W 2.5-3.5 m S of SW C datum
0-50 cm b.g.s. will finish tomorrow.
Chasing hercules. One bag. of sherds was taken & bajareque.

3/10/92 423X/37

DF & Jorge are excavating down in front of JAIME to see how far down the wall goes. This lot goes 60-85 cm BGS. It is a .6x1m unit... .6m out in front of the wall (west) and 1m (north-south) in front of the wall.

sherds.



423X/38

Still following HERCULES, this lot is a 1x1m unit ¹⁻² ~~2.5~~ m west & 3.5-4.5 ~~6.5-3.5~~ m S of SWC datum, 0-42 cm BGS. & WC sherds, baja reque, obsidian blade frag.

423X/39

*probable former entrance way

following JAIME north from 0-90 cm west of JAIME starting at level of BEVIN - 50 cm north of BEVIN, a 90x50 cm sq. Sherds, baja reque 0-58 cm b.g.s. Extending W from Hercules may be a 2 course wall - lot 423X/38 is cleaning around these rocks and next we will follow this possible wall west to see if it continues. sherds, b.r., incens., incens., figurine.

03/10/92

423X/40: 90x160 cm sq. ~~1.0m x 1.0m~~ 2-2.9m W 2.9-3.5m S
 of SWC datum, following suspected wall south
 Name Figaroa
 0-30 cm bgs sec
 sherds

423X/41

50 cm north of BEVIN to 1.0 m north of BEVIN ^(what used to be)
 0-90 cm West of JAIME ^{Javier to the W.}

0-55 cm bgs

sherds, bayareque, obsidian.

March 11.92

423X/42


1x1 m unit 1.5m - 2.5 m S of ~~SWC~~
 0-45 NW lat. m W of SWC datum 2-3 m W of 0-1 m
 following Suzanne. S of J/J intersection.

2 bgs

1st sherds, bayareque - BIG BP ACTION. obsidian, red rocks

423X/43

1x1 m. unit. 2.5-3.5 m N of Jose/
 Jaime intersection at SWC 0-1 m E.



sherds, b.r., obsidian.

0-30 cm. b.g.s. NEC

found lower platform supported by same big
 racks as rest of Jaime. looking for 2
 corner soon.

423X/44

1x1 m unit 3-4 m N of 0-1 m W of
 J/J inters. at SWC. sherds, obsidian
 0-60 cm NEC lat.

→ in 42- burnt bayareque found on top of Jorge outside of
 Suzanne. 3 big sherds

3.12.92

423X/45

1x1 m. unit. 4-5 m N of 0-1 m W of J/J.
 0-45 cm. b.g.s. sherds

423X/46

3-4 m S of 1-2 m W of J/J. 1x1 m. unit
 0-30 cm b.g.s. SEC lat. following Hercules.
 sherds obsidian

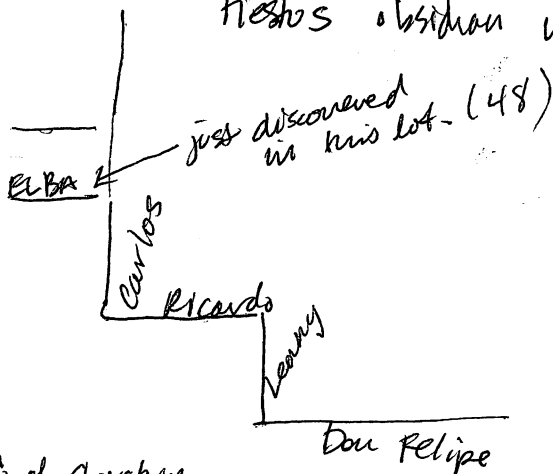
423X/47

MARCH 12-92 p92-50-59

1x1⁵m. 4-5⁵m S. 1-2 m W of J/J following Hercules til the end.
trestos, bajareque, matate, mano 0-50 cm bags

423X/48 1x1 m. same loc. as 45. taking rocks out. b.n. trestos
45-50 b.s-s,

423X/49 4-5 m N & 1-2 m W of J/J. 1x1 m. unit.
trestos obsidian white rock 0-50 cm SEC



NWC of Gruchre

STARTING FINAL NOTES MARCH 9, 1992 P92-50-60

6.6 mE of SWC of axial (G) trench 20 cm. above ground surface → line level. (30 cm S of S of trench)

E side of Andrés

base 136 cm b.g.s.

top highest - 53

lowest - 88

139 b.g.s. soil change - more orangey & harder

N side of Hector

base 142 cm b.g.s.

top 64 " "

W side Andres

base 89 top 61

Hernando

base 88

Suzanne

E side base 106

top 79

W side - Jorge's measurements

Jorge

90 top (highest)

108 top (lowest)

base - DF's meas.

DFelipe

NA top of DF

base 156

S side of Roberto

base 148 cm b.g.s.

top 102 " "

S side of Javier at Hernando

base 80 top 37

S side of Javier at D. Francisco

base 103 top 71

E side Jaime

base 87 top 40

W side Jaime

base 98 top 41

N side of José (Aurora) one or two diff. walls

base 91 top 23

MILTON

N side → base 96 top highest 64 lowest 82

Don Francisco

base = 104

Willfredo - no longer exists

Side 74 base 60 top tore out but found beam

MARCH 9

P92-50-61

soil change for W side of axial trench - 110 cm b.g.s. lighter & harder
sherds sticking out of it.

base of DFelipe 148 cm b.g.s. at turn N side

CARLOS

78 top of top

103 bottom of top

120 base

RICARDO

top ^{104 bottom} 82 top

base 150

LENNY

top ^{83 top} 104 bottom

base 150

across from Carlos in far N trench wall:
- soil change to redder ^{lighter} harder soil at 114 cm b.g.s.

W wall of lateral trench - across from DF (on N side of DF)

- soil change at 122 cm b.g.s. lighter, harder soil
at 57 cm b.g.s.

broader softer
broader 57

lighter 122

142 - excavated floor

Moving SW corner of DF to define:

Gerardo

top ^{103 bot.} 88 top (Jorge?)

base 120

Arturo

top 73 top
119 bot.

base 122

GUILLERMO

top 98 bot
86 top

base 129

- soil change under Gerardo 143 cm. harder, redder
sherds sticking out.

- across from Arturo - W wall of lateral 128 lighter

at 115 - same soil colors as above across from DF

- 124 cm b.g.s. below Guillermo - same reddish harder soil change

P92-SD-62
3-9-92

possible wall heading S. to John's structure off of Guillermo
if so we'll say its Tomas. 125 base. 112 top

ORIENTATIONS

~~WILLIS~~ 950°

~~ROBERTO~~ 958°

~~HERCULES~~ 88°

Guillermo 95°

PIEDRO 4°

Gerardo 91°

Don Felipe 5°

Jorge 6°

Suzanne 6°

Milton 94°

Lenny 102°

Picardo 14°

Carlos 104°

Hector 96°

Andres 10°

Roberto 98°

Jose 98°

Jaime 0°

Javier 94° (on E side by Bern.)

~~Bern~~ 11° (on W side by D.F.) 88°

Figaroa 101°

New Walls Hercules running parallel
w/ line level w/ Jaime betw. Suzanne &
b.g.s. Jaime - going S off of Milton
top 73 cm. b.g.s.
top bottom 87 cm. 14°
base 99 cm. b.g.s.

FIGARO A perp. to Hercules heading
W. 100°
top 94 cm. b.g.s.
base 117 cm b.g.s.

BERN coming out of Suzanne
to the E. doesn't quite meet
up with Jaime.
base ~~117~~ (S side) 98 b.g.s. 88°
top 78 b.g.s.

Elba - heading N. off Carlos
80 top of top
100 bottom of top 8°
153 base

Alejandro - runs parallel w/
Guillermo - but on the summit - forms
the SWC w/ Don Felipe.
102° 93 cm b.g.s. top
103 " " base

MARCH 11.92 P92-50-63

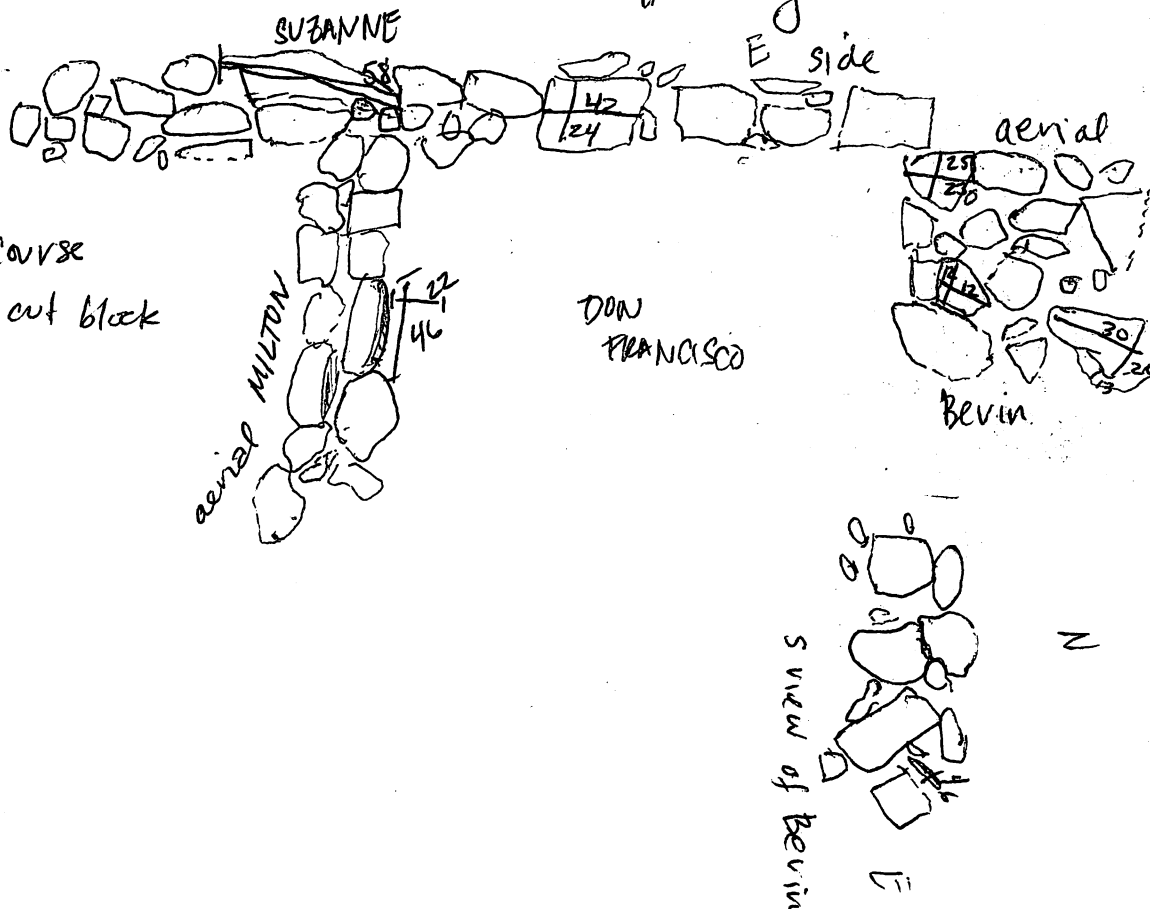
DTelipe 7.8 m long
on Nern side of DF distinct 4 ~~course~~ 2 layers
of big rocks separated by chinker stones.

not so distinct further S as it isn't so
well preserved. - changes to a single course at
far S. end. cut blocks

Jorge one course. cut blocks. same length as DF

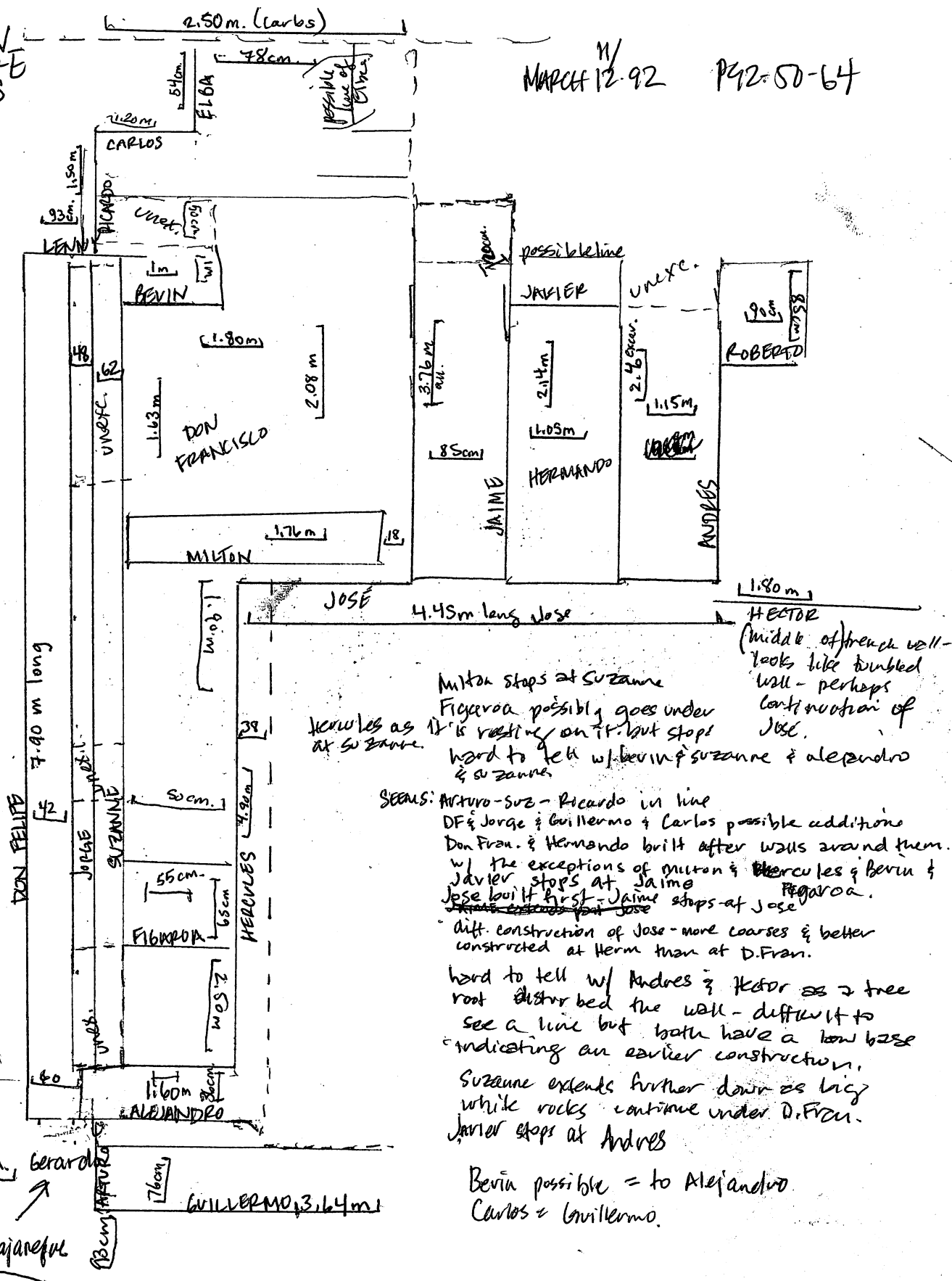
Suzanne same length as DF. not well preserved -
sliding forward. appears to have been more than one
course on W side. E side diff. stony -

MILTON 1 course
a couple of cut block
stones



N
WTE
S

MARCH 12th 92 P92-50-64



Milton stops at Suzanne
Figueroa possibly goes under
hercules as it's resting on it but stops
at Suzanne
hard to tell w/ bevin & suzanne & alejandro
& suzanne

HECTOR
(middle of french wall -
looks like tumbled
wall - perhaps
continuation of
Jose.

SEALS: Arturo - Suz - Ricardo in line
DF & Jorge & Guillermo & Carlos possible additions
Don Fran. & Hermendo built after walls around them.
w/ the exceptions of Milton & Hercules & Bevin &
Javier stops at Jaime
Jose built first - Jaime stops at Jose
diff. construction of Jose - more coarser & better
constructed at Herm than at D. Fran.


hard to tell w/ Andres & Hector as a tree
root disturber the wall - difficult to
see a line but both have a low base
indicating an earlier construction.
Suzanne extends further down as big
white rocks continue under D. Fran.
Javier stops at Andres

Bevin possible = to Alejandro
Carlos = Guillermo.


JAIME - 8 or 9 courses W side
Javier

3.11.92

P92-50-65



JAIME E side



looks like base of Jaime precedes construction of ~~the~~ the floors, Hernandez & don Francisco. bajareque found on both sides of Jaime.

looks like big divider wall in middle. seen from W side smaller rocks in the top middle portion indicating possible gap/entrance way. looks like Javier & Andres & Jose all have bases below Hernandez too.

Andres (E) laja

W + N cut down to find line at this pt.

E side could easily have been pt. of Jose as it lines up & Hector along & trench is fill which is probably the middle of the same wall Jose was. (Hector & Jose in section drawing)

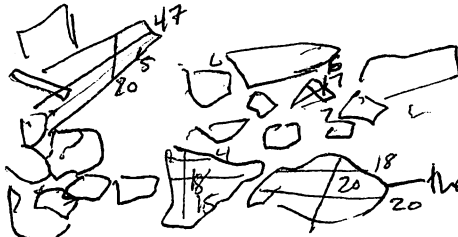


3.11.92

P92-50-66

(-8)


Roberto - heading east off Andres - a bit more S. than Javier.
appears to stop at Andres.



3.12.92

Andres (W) 4 courses, stops at Javier & Jose.

side of Andres



changes here to two course

N. BASAL WALLS

D.Fel.


more tumble rocks on top look like they've sloped forward



50 cm. unexcavated

S side continued

LENNY (N) 5 or 6 courses



- RICARDO

PICARDO (W)

5 courses



less coherent in top layers.

pretty well in line

Picardos rocks continue on past Lenny suggesting DP Jorge were a later addition...

CARLOS (N) 4 perhaps 5 courses.



bigger white rocks

cobble cornerstone chunkers

EUBA



base of wall higher than carls - possible built later

W
S + N
E
GUTIERREZ

D. Felipe
Jorge
Suzanne

MARCH 12 cont. P92-SO-67

AERIAL

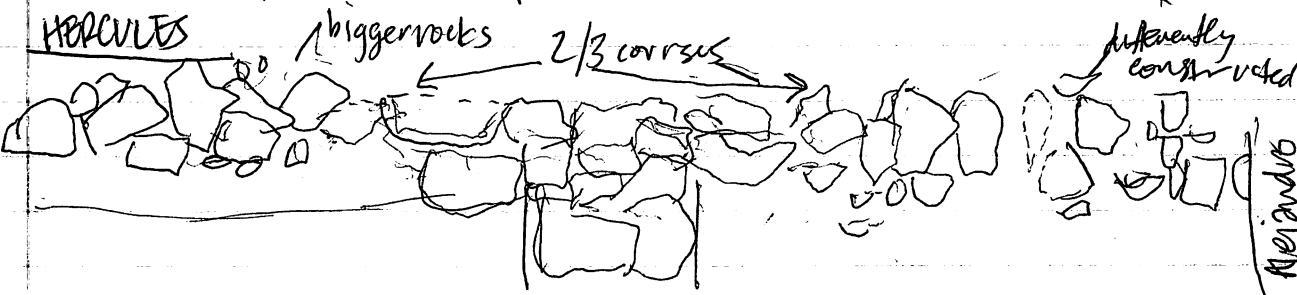


Suzanne betw. FIGUEROA &
Alejandro isn't excavated on the E
side back to the line but big rocks
up to it is visible on surface
Somewhat as well as
where it meets w/
Alejandro is W side
indicate it is length

ALEJANDRO (S) 3 courses visible N + E of don Felipe, too.

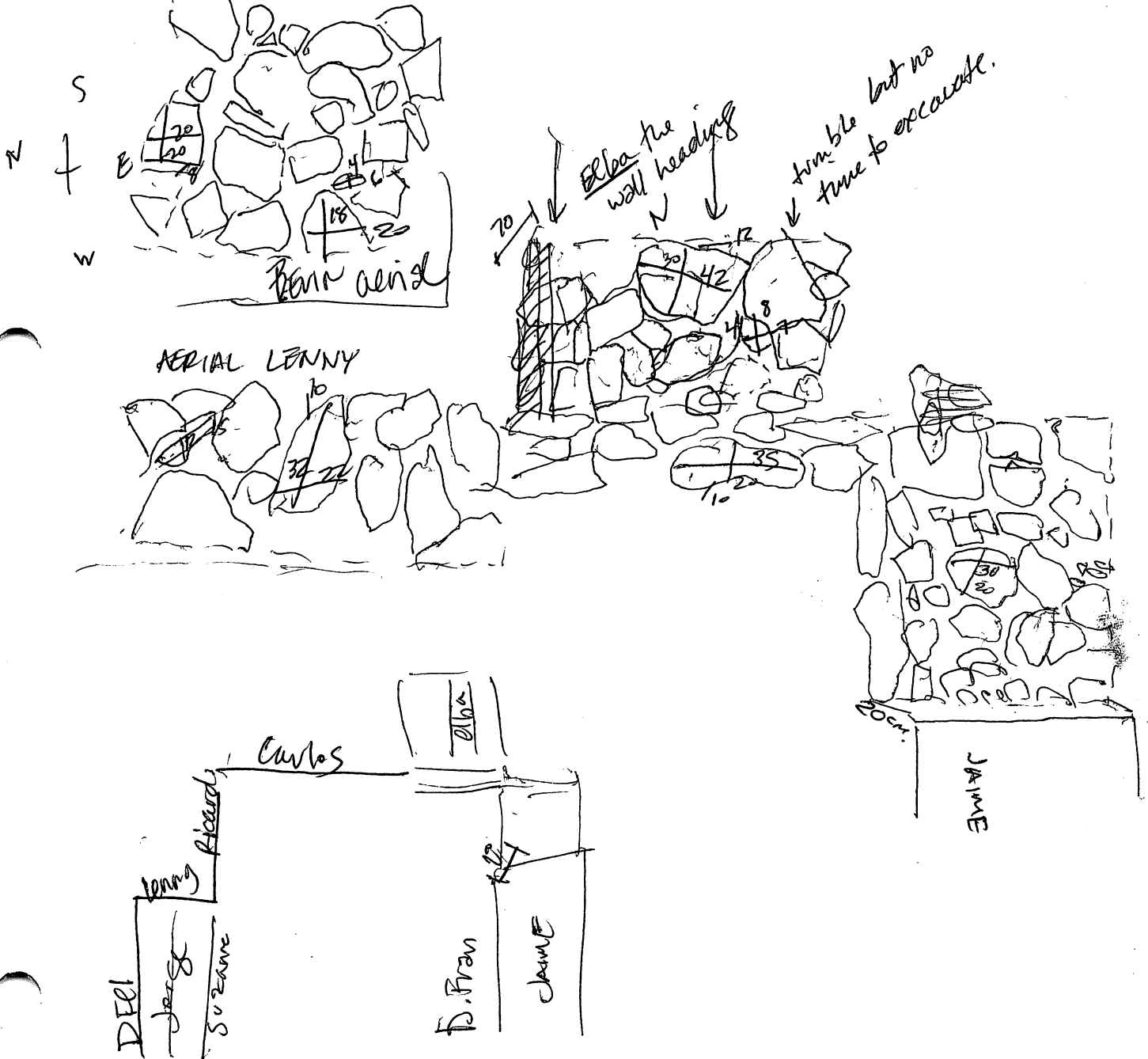


digging further w/ travel looks like big white rocks underneath
alejandro - my hypothesis - alejandro is merely a
continuation of gerardo - same base level
possible grillerano & df & jorge added on later w/
suzanne & alejandro ~~forming~~ ~~forming~~
walls constructed together at same time but
before those above mentioned.



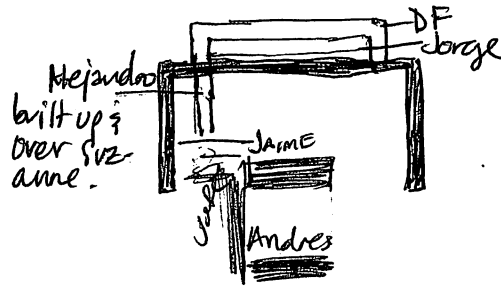
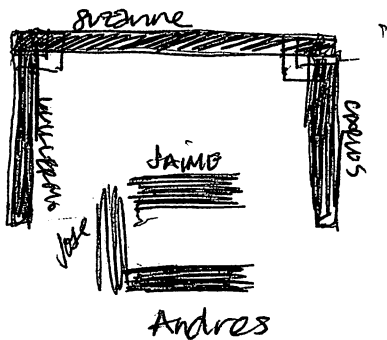
March 12 92 P92-50-68

Milton & Hercules look to be latest construction as only 1/2 courses
 is on top of floors - bases are approx. equal. in turn
 the floors don't frame. & hernando look to have been
 constructed after the walls around them. base of janie &
 carmen are below a floor.



ORIGINAL BASE WALLS

March 13.92 P92-50-62



probably terrace back further →

Suzanne - an original wall w/ Guillermo & Carlos constructed at the same time

Lenny & Gerardo look to be built up & over the basal wall Suzanne as Pickedo & Arturo continue on under them - actually part of Suzanne. Thus DFel., Jorge & appear to be additions to the basal walls. José is early as Jaime & Andres but it & stop & all walls surrounding Hernandez extend below the base of the floor. Javier hits & stops at Jaime & Andres so later in the construction sequence.

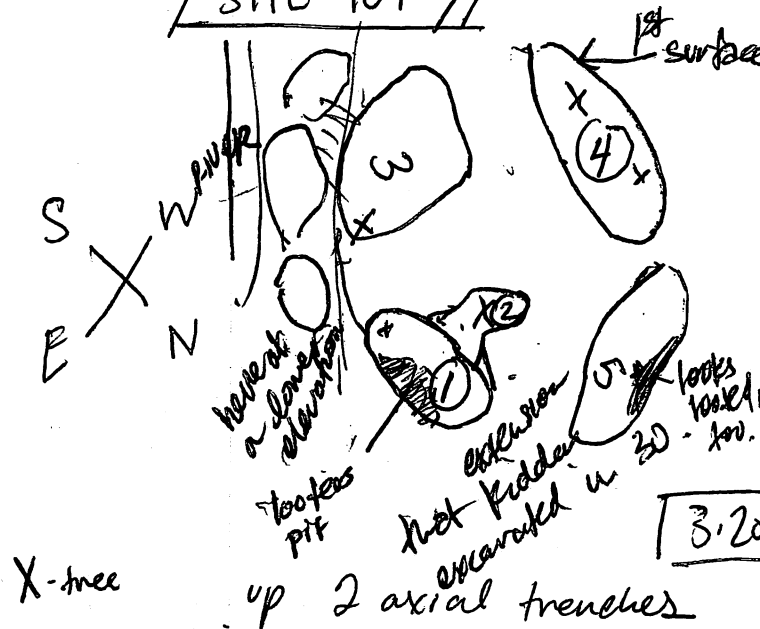
Hernando & Don Francisco, floors put in after the walls w/ Milton, Berin, Hercules & Figarova constructed after those.

Ed's idea → Figarova stops at Suzanne & Hercules - possibly forming the corner of Hercules as past this pt. to the S. Hercules' construction changes & is possibly dumb. Figarova would pick up again on the E side of Hercules forming the wall of a room. Directly S. of Figarova is a flat rock - possibly entry feature.

P92-50-70

NEW DRY NEW MOUND. /MARCH 19-1992/ Jan is still taking final notes so we wait around. Will do surface collection.

SITE 101

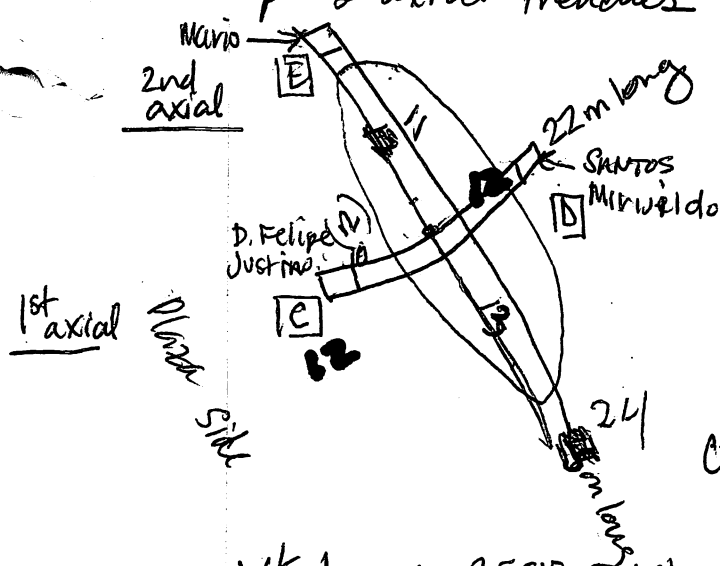


1st surface collection from this mound.
A1 foot of bowl, shards, bajareque matate piece interesting rocks
not much disturbance on the mounds except for the lookers but not many shards turning up.

Erinaceo Baide

3.20.92

10:30 am - finished putting on STRUCTURE 4.



Will have one central datum for horizontal measurement & will place staggered datums along-side the mound to the central datum in b.g.s.

w/E trench 258° - 1st axial w/ C & D subops. ~~24m~~ ~~24~~ m long (moving back, rough)
N/S trench 346° - 2nd axial w/ E as subop. ~~24~~ m long

in C measuring b.g.s - SWC lot
in D " " - NEC lot.
in E " " - NWE lot.

will set up staggered datums to do b.g.s.

3.20.92

101C/01.

10-9 mE 0-1 mN of dat.
0-20 cm. b.g.s. SWC lot.
2 sherds, 3 pieces chert

101C/02.

Same loc. as C/01.
20-30 b.g.s. - SWC/4.
sherds, obsidian
— came down on large
rocks about 9- could
believe - moving back
a square E next time.
primary deposit.

101C/03.

11-10 mE 0-1 mN of dat.
0-35 cm b.g.s. SWC lot.
dir. E of C/01.
primary deposit
sherds, mable piece,
chalk.
Floor found!!

101C/04.

12-11 mE. 0-1 mN of
datum. 0-30 cm.
b.g.s. SWC lot.
dir. E of C/03
sherds, obsidian, chalk,
piedra roja. - more floor
now will move back up
mornd to find a wall.

101D/01.

12-11 mW 0-1 mN of dat.
0-20 cm. NEC lot.
sherds, obsidian blades
~~4-10 cm. b.g.s. NEC lot.~~

101D/02.

Same loc. as D/01.
20-40 b.g.s. ~~SWC~~ NEC lot.
at 25 cm. b.g.s. Soil
(change. A is blacker, ash)
er & B is redder &
harder to travel.
sherds, bajareque
coming on big rocks below.

101D/03.

same loc. as D/01
40-50 cm. b.g.s. NEC
sherds, br. Insert
38 cm b.g.s. NEC soil
change A is lighter
B is darker, redder & it
is softer than A.

101D/04.

Same location as D/04
50-70 cm b.g.s. NEC.
couple of big rocks but
look 'loco' so will dig down
around them & maybe
take them out if not related
Sherds

P92-50-71

101E/01.

~~1-2 mS~~ 0-1 mW of dat.
0-20 cm NWC lot.
sherds 2 obsidian blades
& rock like obsidian.

101E/02.

at 20 we're seeing
a lot of rocks.
Same loc. as E/01 but
20-35 b.g.s. NWC to
see a possible line.
pigment stone (red)
sherds, obsidian,
piedra

101E/03.

same location as E/01
35 cm b.g.s. NWC -
40 cm b.g.s.
sherds, carbon -
carbon sample next
to large sherd at 35

b.g.s. on N side of
lot - next to big
rocks.

101E/04.


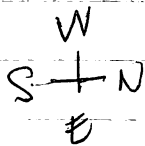
same loc. as E/01
40-60 cm. b.g.s.
same comment as D4
red pig. stone, sherds, br.
2 interesting rocks
lots of shells

3.23.92

P92-50-72

FIRST FEATURE -

found in C so far 9-11 m E of datum.



Small cobbles, no clinkers, most rocks very smooth - a couple of a diff. type X → white & broken off.

in clod coming down on more rocks looks to be same.

C/04 is here.

SOIL CHANGES:

[D] 25 cm b.g.s. NWC

A is blacker ashier softer

B is redder harder

[E] 38 cm b.g.s. NWC

A is lighter harder

B is darker redder softer

[C] 20 cm b.g.s. N wall of trench.

A is lighter - finer to touch

B is redder, harder.

pa2-50-73

3.23.92
Continued

• 101C/05 •

9-8m E & 0-1m N of dat.
0-20cm b.g.s. SWC lot
sherds

• 101C/06 •

Same loc. as C/05
20-40 cm b.g.s. SWC lot
sherds, plaster, ? bird head
(ceramic)

• 101C/07 •

W / of C/05
8-7m E & 0-1m N of
datum, 0-10cm b.g.s.
SWC lot.

Sherds, white rock,
red rock
coming on rocks on
top of patio surface -
possible trouble from
a nearby feature
Now have 5 meters
of floor - looking for
wall moving up mound

ITS A VERY SLOW DAY
FOR JUSTINO WHO
SEEMS TO HAVE A
HANGOVER.

• 101D/05 •

11-10m W 0-1m N of dat.
0-20cm b.g.s. NEC lot.
sherds, bajareque

• 101D/06 •

Same loc. as D/05
20-40 cm b.g.s. NEC
lot.

Sherds, bajareque.
like in comparison w/ E

• 101D/07 •

Same loc. as D/05.
40-60 cm b.g.s. NEC
lot. sherds
coming down on big
rocks - in E trench wall
looks like possible line
of rocks - wall - will go
down to level of
earlier to see any lines
& take out rocks if
necessary.

WERE TAKING OUT
PIEDRAS LOCAS
LOOKING FOR
LINES - I THINK
THERE IS A WALL
IN THE E. TRENCH
WALL.

• 101E/05 •


Same loc. as E/01
60-80 cm b.g.s. NWC
possible chert core,
sherds, bag o' shells
bone (animal)

• 101E/06 •

Same loc. as E/01
80-100 cm b.g.s. NWC
obsidian, red rock,
sherds,

• 101E/07 •

Same loc. as E/01
100- cm b.g.s.
NWC.
sherds, red sharp
rock like obsidian
obsidian (very small)
(check to see if bag in
bag - don't know # of
lot - could be checked -)
still at 100 -
coming down on
big sherds w/ b.r.
floored in around it.



start lots
w/ #7's

will finish
these lots
tomorrow.

3.24.92

324.92
CONTINUED.

• 101C/08.

1x1 m. unit.
7-6 mE & 0-1 mN
of datum. 0-³⁰ cm.
b.g.s. SWC lot
approaching rocks dir.
below ground surface.
tumble now.

small bag of sherds

• 101C/09.

same loc. as C/08
30-⁵⁰ cm b.g.s. cleaning
around rocks then
will take some out.
sherds - hid by
b.r. rubble

• 101C/10.

1x1 m. unit. 6-5 mE
0-1 mN of datum. 0-⁵⁰
cm. b.g.s. SWC lot.
will go up & look for
a line or
something.

sherds, bajareque

• 101C/11.

150 cm. unit. 7-6.5 mE
& 0-1 m N of datum
50 level of floor - (70)
sherds, bajareque

b.g.s. SWall
of trench.

• 101D/08.

Same loc. as D/05.
60-90 cm b.g.s. NEC lot.
sherds, bajareque
below 60 cm. soil is
whiter
taking out rocks - as lots
of tumble.

• 101D/09.

1x1 m. unit. 10-9 m W & 0-1 m N
0-25 cm. b.g.s. NEC lot
sherds, b.r.

• 101D/10.

1x1 m. unit. same loc. as D/09
25-40 cm b.g.s. NEC lot.
sherds, bajareque

• 101D/11.

1x1 m. same as D/09
40-50 cm b.g.s. NEC lot.

taking out piedras
locas - same stuff everywhere
sherds, bajareque
pigment rocks - grey

• 101D/12.

1x1 m. unit. dir. N. of D/09
9-8 m. W 0-1 m N of datum
0-20 cm. b.g.s.
sherds, bajareque

P92-50-74

• 101E/08 • (12-11)

100-120 cm b.g.s. NWC
same loc. as E/01.
bajareque, large sherds,
obsidian bones
sherd

• 101E/09.

120-130 cm. b.g.s. NWC
same loc. as E/01
sherds, obsidian
think were hitting
skirt - will move up,
move up mound to see wall.

• 101E/10.

1x1 m. unit. dir. N
of 101E/01. 10-10 m S &
0-1 m W of datum.
0-20 cm. b.g.s. NWC.
empty lot. cleaning around
rocks in next lot.

• 101E/11.

1x1 m. unit. same as E/10. 20-30 cm.
b.g.s. ~~sherds~~, ~~obsidian~~
empty

• 101E/12.

1x1 m. unit. 10-8 m S & 0-1 m W
of datum. 0-20 cm. b.g.s.
NWC. dir. N of E/10.
empty lot.

• 101E/13.

1x1 m. unit. same as E/10. 30-
40 cm. b.g.s. NWC lot.
sherds, obsidian.

SOIL CHANGES

P92-50-75

D - S wall of trench
at 20 cm b.g.s. 1st change

A - grey, hard

B - a little red, softer

C - wet, humid, little darker

same loc. as D/O5.
at 45 cm b.g.s. 1st change (div. betw B/C)
(* below 60 cm. in E trench looks to be whiter soil)

3.24.92
cont.

E - W wall of trench - same loc. as E01
at 40 cm b.g.s. 1st change at 83 cm b.g.s.

A - blacker, hard.

B - lighter than A.
redder, softer

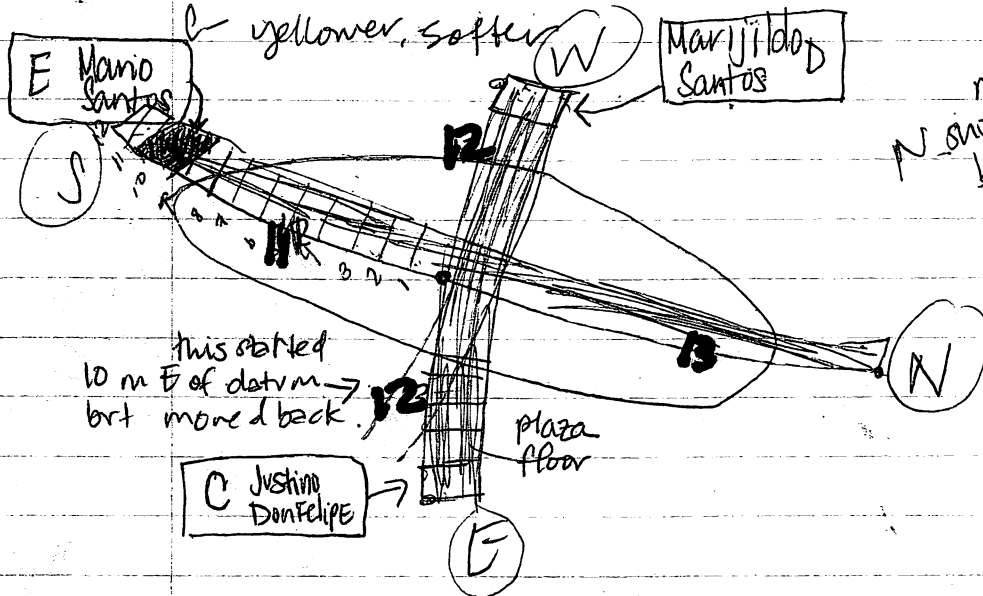
C - yellower, softer than B

C - N wall of trench 16 cm. b.g.s. (A/B), 35 cm. b.g.s. (B/C)

A - grey harder

B - redder, softer

C - yellower, softer



P92-S0-76

325-92

continued

101C/12

1x1m unit. 3.26' 92
5.5m E & 0.1
m N of datum
taking out rocks
top 40cm
bottom 70cm bgs
Small of trench
sherds

101C/13

cleaning next
step. S. 3-5.8
m E & 0.1 m
N. 35-40 cm
bgs. Small trench
sherds (SEC)
35-70 SWC lot
more

101C/14

4.8-5.5m E 0-1
m N 70-100cm
SWC. b.r., obsidian
sherds, shell
found wall
Bagherah - digging
for base

101C/15

4-5m E & 0-1
m N of dat. ~~SWC~~
0-20cm bgs SWC
sherds, bajareque

101D/13

1x1m unit same loc.
as D/12. 20-40 cm.
bgs NEC lot.
bajareque, sherds
obsidian

101D/14

1x1m unit. same as
D/12. 40-45 cm.
b.g.s. NEC lot.

sherds, bajareque

101D/15

1x1m unit. dir. W
of D/12. 9-10 m
W & 0-1 m N of dat.
40-70 cm bgs NEC
taking rocks out.
sherds, obsidian

101D/16

8-9m W & 0-1m N
of datum. taking
out rocks.
40 NWC - 80 NWC.

TAKING OUT
MORE ROCKS

bag at horse
not labeled.

325-101E/14

1x1m unit same as E/12.
20-85 cm. b.g.s. NWC
1 piece bajareque !!!
101E/15

1x1m unit. 7.8 m S

30-1m W of datum.
0-30 cm b.g.s. NWC
empty

101E/16

same loc. as 15 (7.8 m S)
30-40 NWC
30-60 SWC
few sherds, b.r. - duck

following lots of lines
and still pulling out
lots of rocks

101E/17

9-8 m S & 0-1 m W
of datum 80cm NWC -
found wall - will follow it down
to base, 130 cm. NWC
sherds, white rock, shells

101E/18

6-7m S & 0-1m W
40-70 cm 0-25
sherds

101E/19

same as E/18
25-50 cm b.g.s
empty

BR00
MOGLEY
KING LOVER
BAGHEERAH

PLAZA FLOOR - BR00
FIRST STEP - MOGLEY
WALL - BAGHEERAH

esta parado - standing
1m x 6m as excavated.

3.27.92 (3.26) 101C/16-
same as C/15
20-40 cm bgs
sherds

101C/17-
same as C/15
4.5m S 90-1m N
C/14 40-90 SMC
40-50 SMC
sherds, b.r., shells
obsidian - figure
taking out leaving
rocks to find
wall

101C/18
5-4.5m S
same as C/15

3.30.92 180 NWC
fill →
finding floor. SMC obsidian,
2 bags already + sherds - polychrome to
lot not finished → b.r., shells, white temp
3 bags. obsidian

101C/19-
will begin
monday → 3-4m E 90-1m
N of datum.
0-20 cm b.g.s. N
EC lot.
sherds

101D/17-
same as D/16
taking rocks out.
80cm bgs
NEC - 100cm bgs
90-100 cm. at
white r; admer
soil - big sherd
found. behind
3 nicely placed
rocks FILL
sherds trench
here.

101D/18-
dir. E of D/17.
8-7m W 90-1
m N of datum.
0-30 cm b.g.s.
NEC - b/c of rocks
but 40 w/out big
rock

sherds, b.r.
101D/19- 3.30.92
same as D/18
30-60 cm b.g.s. NEC
sherds (b.r.) → HIDDEN

101E/20
6-7m S 90-1m W
same as E/18
50-70cm
bgs NWC.
taking out part
of rocks what
new? SHERDS
a shell
101E/21-
5-6m S 90-1
m W of datum.
dir. N of E/20
0-20 cm bgs
NWC.
sherds; b.r.

101E/22-
same loc. as 21.
20-40 cm bgs
NWC.
Sherds & 2
Shell

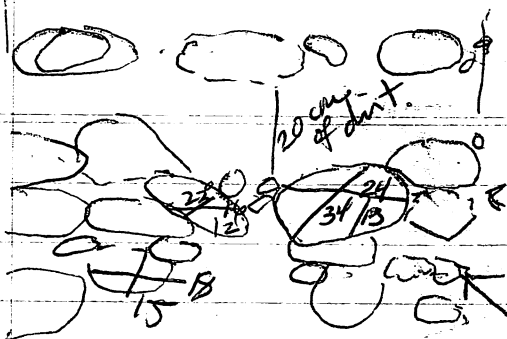
3.30.92 101E/23-
same as E/21.
40-60 cm bgs NWC
sherds

101I/01
random guy
is starting work
on N end of
second axial -
opposite of E
13m N 90-1m
W of datum
0-20 cm b.g.s.
sherds

101E/02
same loc. as 01
20-40 cm
bgs SEC lot.
sherds, b.r.
drab pigment
rock

101I/03
same loc. as 01.
40-50 cm bgs
SEC lot.
3 sherds, wierd
rock

101I/04
12-11m 90-1m W
dir S of I/01
0 - never fine shed



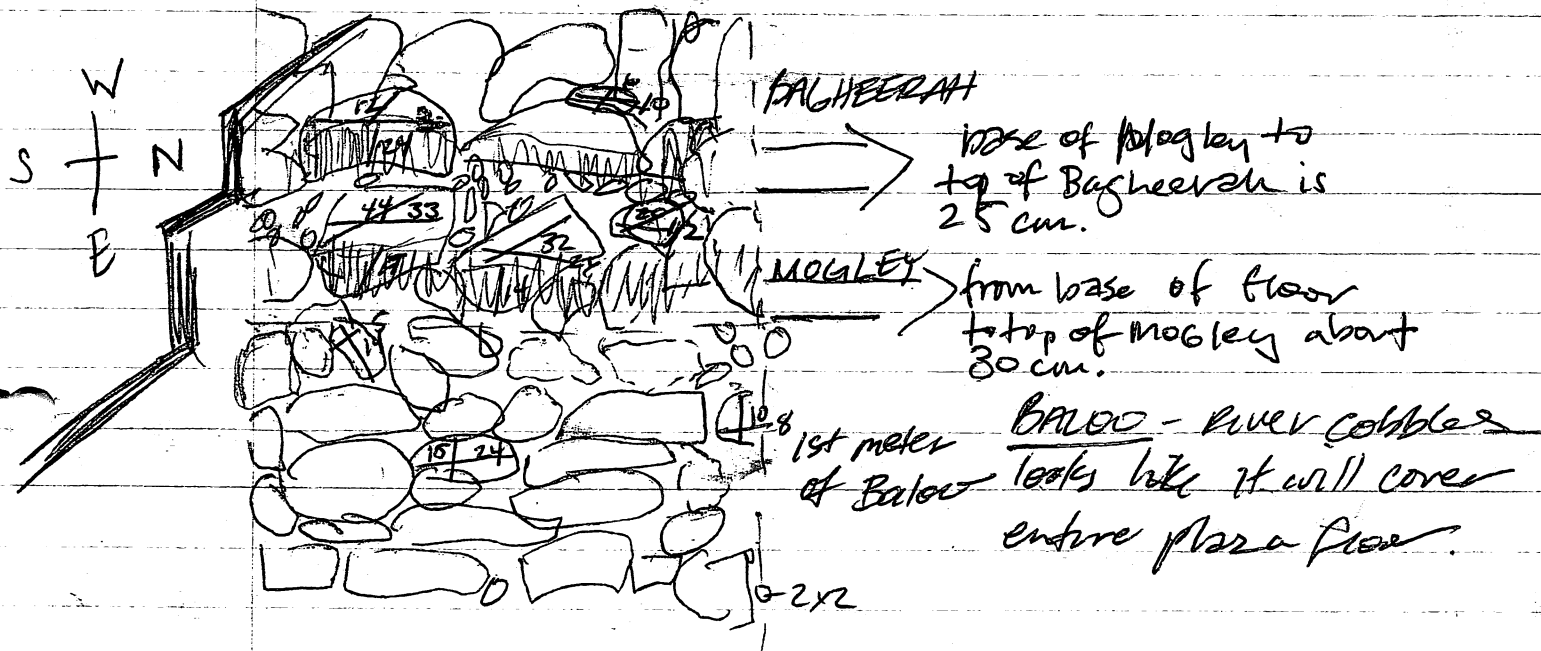
P42-50-78

WTrench wall of sub op C

KINGLOVEY

4 courses - rounded river stones
cobbles

LOOKING FROM EAST TO WEST



MOGLEY 30 cm high off Baloo

48 cm from ~~Wedge~~ to Wedge where it meets Bagheerah.

BAGHEERAH 22 cm high off Mogley (52 off Baloo) (E side)

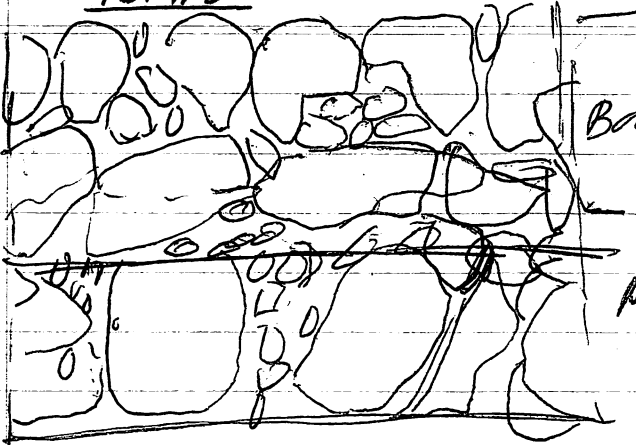
on W side → 75 cm. high off a floor not yet fully cleared.

60 cm. wide on top

2 courses on E side - big rounded stones; one 10/11 courses same → layer of small cobbles - on W side.

W
S — N
E

AERIAL




P72-50-79

Bashraah

measurment

on P72-50-78

Bashraah looking from W



9/10 courses
big round smooth stones
w/ smaller river stones
inbetween

bottom layer is coarser
longer thinner rock

E
N — S
W

— Floor

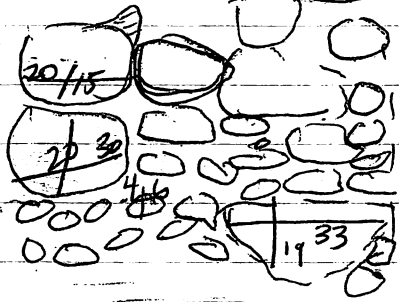
DOPEY above sleepy
to the N



Steepy is here

25cm Steepy to top of Dopey
58cm Sedgeto Happy

SLEEPY SUP-OP



E - looking N

4/5 course

pebble stones &
smooth river
stones

possibly 6 courses
at one time.

from base to top 48cm


From N Edge to

Dopey 80cm

60cm. hi. now.

P92-S6-80


HAPPY - aerial, above Dopey in E sub op



1 course w/ 3 pebbles underneath
50 cm from S edge to wall, Sneazy.

these two sit above

SNEEZY - looking from S side.



sliding out



same rock in HAPPY

80 cm. from top of HAPPY to top of Sneazy.

50-55 cm. wide

river stones - smooth rounded

AERIAL SNEEZY



excavating back side of Sneazy in lots E21 & E22

3.30.92

101C/20

Same as C/19. ^{3-4m E}
0-1m N of datum.
20-50 cm. b.g.s.

SWC lot.

sherds, 1 shell.
looks like we found
a floor & perhaps
a wall to the
south side of the
lot.

3.31.92

101C/21 3.31.92

2-3 m E & 0-1m
N of datum

0-20 cm. b.g.s.

SWC lot. 50 SWC
will finish tomorrow

hidden bag of sherds
line of rocks in N
part of lot looks
like final line of
symant. S 1/2 is
at same level as
other lot.

sherds, obsidian, yellow
pig. rock, b. regre, shell

* 101C/22

1-2m E & 0-1m N
of datum. 0-20 cm
b.g.s. SWC

sherds, bajareque,
obsidian, shell

101D/20

Same as D/18

60-70 cm. b.g.s.

bajareque, 2 sherds

101D/21

6-7 m W

40-1m N of lot.

0-20 cm. b.g.s.

NEC.

sherds, bajareque

101D/22

Same as D/21

20-40 cm. b.g.s.

NEC lot

20-60 cm. SWC

lot - wall rocks in
N part of lot ^{sherds}
~~obsidian~~

101D/23 3.31.92

Same as D/18

70-75 cm b.g.s.
taking out rocks
cleaning up around
what looks like
a wall.

took out middle to
see if line behind
this sorry sight. ^{bajareque}
~~sherds~~

101D/24

dir. ^{S. 6 m W}
of D/21.

0-25 cm b.g.s.

NEC lot. sherds,
bajareque, red pigment
stone

192-55-81

101E/24

4-5 m S 0-1 m W
of datum.

0-40 cm. b.g.s.
NWC lot.

sherds, obsidian
101E/25 shell

4-5.2 m S & 0-1m W
of datum. 40-80 cm.

b.g.s. - white sherds, bajareque

101E/26

same as E/25

80-100

white sherds,
shells, bajareque

101E/27 3.31.92

Same as E/25

100-120 cm. b.g.s. ^{sherds}
NWC lot. ^{b.r.}
shells

well goes deeper than 120.


101E/28

N of E/25 3-4 m S &
0-1 m W of datum.

0-25 cm b.g.s. NWC
lot. sherds, bajareque
shells

SUB OP D -

P92-50-82



TINKERBELL & proud of it.

my one & only line of rocks that I didn't eradicate in my oh so careful way

3-31-92
cont.

10/01C/23

same as C/22.

below 30-
ashier soil.

20-40 cm. b.g.s.

2 bags b.r. - w/carbon shells


10/01C/24

same as C/22

40-100 cm. b.g.s. SWC

Following back of
wall / shards, shells

10 course wall in C subop.

 THUMPER

W view

1m high 60 cm wide

about 3 courses outcrop

E
N
W



pretty much same
construction

10/01D/25

same as D/24

25 cm - 60 cm

W part of lot
(line of rocks in the E)

25-40 in E part.

shards, bajareque

10/01D/26

same as 25.

40/60 - 100 NW

shards, bajareque

10/01E/29

same as 28

25-40 cm. b.g.s.

shards, b.r. 8/10

10/01E/30

same as 28

40-60 cm. b.g.s.

shards

10/01E/31

2-3 m S 0-1 m

W 0-20 cm.

NWC



5 course E side
(looking W)



P92-50-83

4.1.92

• 101C/25

0-1 m E of datum. 0-20 cm b.g.s. NWC lot. sherds, b.r. obsidian, shells

• 101C/26

same loc. as C/25. 1st m. unit. 20-40 cm. b.g.s. NWC lot. sherds, b.r., shells bone

• 101C/27

same loc. as C/25. 40-60 cm b.g.s. NWC lot.

sherds, b.r., shell

• 101C/28

same loc. as C/25. 60-100 cm. b.g.s. NWC lot. sherds, shells obsidian, b.r.

101C/29

div. W. of C/25. 0-1 m W of datum. 0-90 cm. b.g.s. NWC lot. sherds, bajaregre

4.2.92 → 101C/30 (start cards)

20-50 cm. same loc. as C/29. sherds, shells, b.r.

• 101D/27

5-6 m W of datum. 0-20 cm. b.g.s. NEC. EMPTY LOT

• 101D/28

same loc. as D/27. 1st m. unit. 20-50 cm. b.g.s. NEC lot. sherds, b.r. chert core

• 101D/29

once again will move back & rip out more rocks. in 7-8 m W of datum. b.g.s. NWC lot.

6-8 cm. b.g.s. in NEC & 25 " " in NWC.

→ 90 cm.

2 sherds, bajaregre. found a wall, flower.

• 101D/30

1st m. unit. same loc. as D/29. taking out big mo. rocks 90-120 cm. b.g.s. NWC lot. a few sherds, b.r.

• 101D/31 4.1.92

same as D/30. 120-140 cm. NWC white sherds. shell, black rock.

• 101E/31 continued

2-3 m S of datum. 0-20 cm NWC sherds, b.r.

1 shell, small piece of obsidian

• 101E/32

same loc. as E/31. 20-40 cm. b.g.s. NWC. sherds, b.r., shells

• 101E/33

same loc. as E/31. 40-75 cm. b.g.s. NWC lot.

sherds shells bajaregre

• 101E/34

div. N of E/31. 1-2 m S of datum. 0-20 cm NWC sherds, shells

• 101E/35

same loc. as E/34. 20-50 cm. b.g.s. NWC sherds, b.r., shells

[420] 101E/36 (start cards)

same loc. as E/34. 50-75 cm b.g.s. NWC sherds, shells, obsidian, bajaregre.

added 4.2.92 soil sample small bag of sherds.

SOIL LEVELS IN RELATION TO FEATURES

04.01.92

P92-50-84

SUB OP C

A - gray

B redder clayier

C lighter, ashier

plaza floor Balcon beneath A & B

D harder

A is about top 12 cm. in N trench wall consists tently

B rests on & is in below.

Bagheerah & Mogley in Level B.

inbetween Bagheerah & Bambi - ~~bottom of~~ N trench wall.

Bagheerah in DCB, A is above it.

A 1st 12 cm.

B 12-80 cm. - bottom of B is rockier

C 80-120 cm.

D 120 ↓


IN SUB OP E at SNEAZY w/wall of trench: A darker - 1st 15 cm harder

Sneazy in CB & A

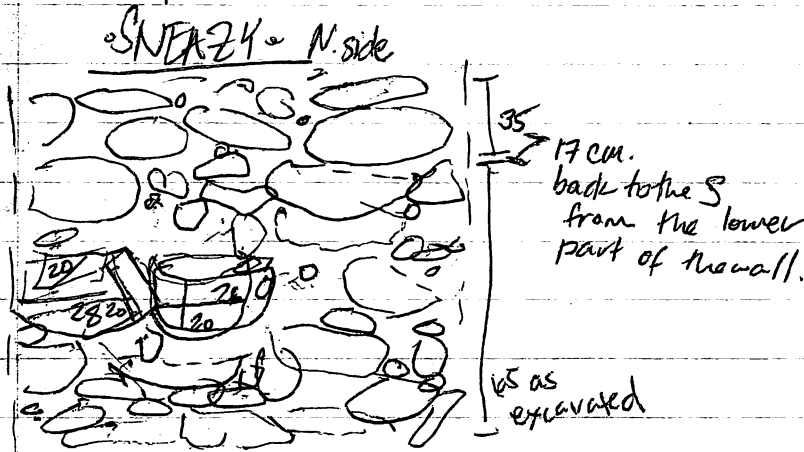
B lighter 15-60 ashier

Bambi's MOM in C

C redder 60 ↓ same as B



E end 90 cm. away from (←) W side of Bagheerah bottom about 20 cm. above top of Bagheerah.



04-02-92

101C/31

1-2 m E of 01
m N of datum.
90-120 cm b.g.s.
SWC lot.
sherds, shells,
invertebrates, cool intrav
rocks, pigment rock.
fallowover thumper
to base.

40-100
ashy soil.

100 cm. b.g.s. N wall
of trench changes from
an ashy white soil
to a darker colored
slightly harder soil.

101C/32

same loc. as C/31
120 cm - 140 cm b.g.s.
SWC lot
sherds, shells
wired rock - looks like
cord & obsidian

4392 101C/33

50 cm. - 1 m E of 01
m N. 50 x 1 m. unit
100-140 cm. b.g.s. NWC
lot. sherds, shells
th

5.2-
6.7

101D/32

~~40-100 cm W~~ 15 x 1 m. unit.
30-1 m N of datum.
90-90 cm. NWC lot.
bajareque, sherds

101D/33

4-5 m W of datum.
40 cm - 60 cm b.g.s.
NWC lot.
taking rocks out
walking down to
what might be
a well further down
sherds, a little bit of
bajareque.

101D/34-A

same loc. as 33
60 cm - 80 b.g.s.
NWC lot
few sherds

At 80 cm b.g.s. N trench
wall in front (to the W side)
ashy soil begins. fill
below 80 at least 2 m.
to W of well is fill.

4392 101D/34-B

same loc. as 33.
80-100 cm. b.g.s.
NWC lot. pulling rocks
bajareque, sherds -
finding wall int wall of trench like phase 10a

P92-50-85

101E/04 cont.

same loc. 0-20 SWC lot
dir. S of 01.
empty 11-12 m N

101I/05

0-1 m W
dir. S of 01. 11-12 m N
same loc. as 04
20-40. sherds, b.v.
trench.

101I/06

dir. S. of 05. 10-11 m N
0-30 SWC lot, 0-1 m W
sherds, bajareque.

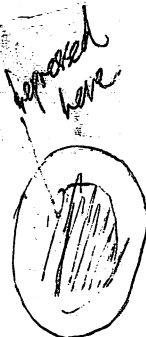
101I/07

same loc. as I/06. 11-12
30-35 cm. b.g.s.
SWC lot. (rocks)
30-60 NWC lot
few sherds

4392 101I/08

same loc. as I/06
60-80 cm top SWC
cleaning rocks in
front of possible
wall to the S of
lot.

sherds
doesn't look like wall -
will move up 2 meter
as to go down would
mean taking out rocks
which might be
finding wall int wall of trench like phase 10a



Brand to - soft, fine

04.03.92 SVB OF

upper - colored, harder
lower - finer soil - yellow
24 cm. b-g-s. W trench well
taken at 11 m N of datum

101C/34

above the
at
grainier.

140 an. .50-1.5 m E₉
bgs ↓ 0-1 m N of datum.
soil change

Soil change
finer - yellow

140-160 cu. b.g. S.S.W.C.

Shendo, Obsidian.
love ^{fish} feed time? 2 bags
12/2/25

10/c/36

same loc as C/34

160-180 cm. b.g.s

\$W CIA. obsidian
more bones, sherds, shells

3 bases. 1 of carbon;

1 of loves; other shreds.

As soon as HQ was hit
lots of stuff found.

possible slight change in following well down-
soil to a ^{darker} ~~lighter~~ soil - ^{heavier} ~~lighter~~ 100 cm - 120 cm. logs
maybe burnt limestone. NEC lot. ^{mainly} ~~mainly~~

101C/36

Same loc. as C/34. ~~1~~

180-200 cm. b.g. & SWC
at same soil since 160

sherds, b.r., shells, bone,


1010/35

Same loc. as 33

1000m
↑
an. 6 g.s.

Stayed some cleaned
it off & found a floor!

all the floor -
here (above)



101D/31

1x/m. vert. 5-bar W
 & 0-1 m N of datum.

Following wall down-
er 100 cm - 120 cm legs.

NEC lot. bajanque
~~condemned~~ sharks

10/1/09

9-10 m N

0-1 m W of dat

0-20 cm long fruit

S of 104/06.
~~Chaff~~ few sheels

1017/10

same loc. as

01/1/09

0-70 cm. b.a.

V.C. let. ~~Panama~~
with box. EMPTY

1017/10

same loc. as T109

6-60 m. b.c. A

NC. Pot. takjia ut

any rocks in the
middle leaving rocks

on back of
French wall -

possible in 1/6

beside

me roy de jalon
me da jalon por favor
101C/36 cont.

2 bags -
one of bones
limestone rock stuff
really cool colorful rock
wall is about

24 courses now w/
2/10 cm excavated
river cobble stone
small 5x7 or so
& large 25x20.

101D/37

14/1 m. - vint. 3-4
m. W of O-lan N of
datum. 0-20 cm.
b.g.s. NEC
sherds

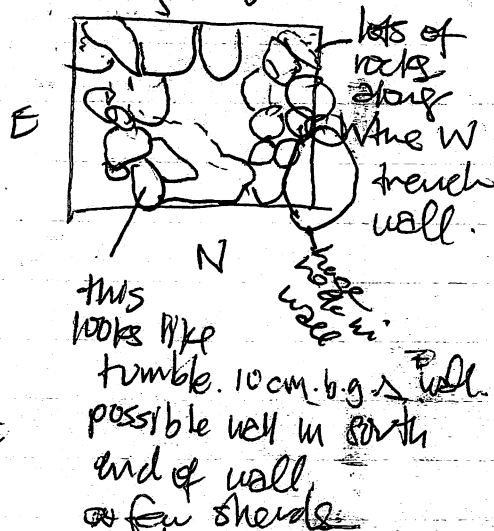


992-50-87
4/6/92 101I/12

8+9 m N of 0-1 m
W of dat.
0-20 cm. b.g.s. SNE
empty

101I/13

same loc. as I/12.
20-40 cm. b.g.s. SNE



4/6/92 101C/37

0-1 m W of
central datum. 0-1 m N
40-60 cm. b.g.s.
SNE lot. below
20 cm. lighter finer
soil again.
on top darker brown
harder clayier soil.
shells, sherds.

(now same level as
lot dir. E of it.
w/ C/38)

101C/38

same loc. as C/37.
60-80 cm. b.g.s. SNE
sherds, shells

4/6/92 101D/38


14/1 m. - vint.
same as D/37.
20-40 cm. b.g.s. NEC.
sherds, water fragrant
chert pagureque
digging down to
find well - light brown
soft soil.

101D/39

14/1 m. - vint. same
as D/37. 40-60 cm.
b.g.s. NEC lot.
front top of wall

will excavate a
1 m. meter up now to
go down on that
side of wall.

sherds. pagureque



add changes
to 3/20/92!!

04-06-92

547
1.18
376
84.6

84.6
32
116.6

* NOTE FOR SUBOPD

Finding a wall
in back - probably
summit wall like in
the E & S. YEAH!

This is the
wall to the
W of the one
mentioned here

will name it.

MICHAEL

N
E
W



Wendy is 70 cm wide
on top.
WENDY

approx
1 m.
betw.
Flowers
Michael



80 cm.
betw.
Wendy &
Michael
at that
big rocks
& small
rounded
pebble
stones

here on both sides
of the trench walls
betw/ Wendy & Michael
are a lot of big rocks
sliding forward - double
or possible walls but
don't it

101D/40

101 m. vint. dir.
E of D/37. 2-3 m W
of 0-1 m NW of datum.
0-20 cm. b.g.s. NEC lot.
sherds, bayareque.

101D/41

same as D/40

20-40 cm bgs NEC lot
sherds bayareque

101D/42

same as D/40

40-60 cm. b.g.s. NEC
lot, sherds, weird

sherd or part of a
figurine maybe &
one messy shell.
in NWC change of soil
at 20 cm. b.g.s. to softer
lighter soil.

101D/43

same as D/40. 80 cm.

top NEC. sherds, a pair of
bones according to my workers
but I tend to think its part
of a bowl. sherds, 1 piece
of bayareque.

101D/44 will finish 4.7.92

Same as D/40. 80-100 cm bgs
NEC. sherds, 1 shell.

042-50-88

101I/15

same loc. as I/12.
60-75 cm. b.g.s.
SWC lot.

sherds, green rock,
carbon, obsidian
2 bgs carbon is separat

101I/16

looks like wall in S wall
of trench/lot. so will move
up a meter to find it.
looks like flat rocks of
floor then one step -
then wall. 7-8 m N
& 0-1 m W of datum.
0-20 cm. b.g.s. SWC lot.
obsidian, bayareque
2 pieces - blade, small
nodule? Y A HUGE
POSSIBLE CORE.

sherd

101I/17 will finish 4.7.92

same as I/16. 20-
40 cm. bgs SWC lot.
fresh. finding back
of wall. not many
rock supporting top
line as in N side,

however. will go to
60 & Vegas.

4792

P92-50-89

(stopped
at E/37.
88 m NW of
well)

101E/38

put Df's just over
here to dig down &
eventually find base of
S summit. well.

60-80 cm. b.g.s.

NWC lot

3-4 m S & 0-1 m W of

datum. sherds

wall is at 5 m S but need to

level this out so its easier.

101E/38

same loc as E/37.

80-100 cm. b.g.s. NWC lot.

Sherds, some shells,

little piece of worked

clay & obsidian too.

Runus is in W wall of

trench about 20 cm b.g.s

at 3 m S of dat. its darker

clayier. 20-60 is lighter

either finer 60- is

even lighter.

101E/39

same loc. as E/37.

100-120 cm. b.g.s. NWC lot.

Sherds, bones, coal.

white crystal-looking

rocks, red rock, shells.

101E/40

same loc. 120-140 cm.

b.g.s. NWC lot.

101D/45

2 m W & 0-1

m N of datum.

0-20 cm. b.g.s.

NEC lot. (will finish

off axial trench or

have at least excavated

all meters.)

Sherds, bajareque,

shells

* polychrome stuff is

coming out of E &

D. too. coolness.

101D/46

same loc. as D/45.

20-40 cm. b.g.s. NEC lot.

Sherds, bajareque, shells.

101D/47

same loc. as D/45.

40-60 cm. b.g.s. NEC

lot. sherds, a shell.

101D/48

same loc. as D/45.

Sherds, 60-80 cm. b.g.s.

NEC. shells.

101D/49

dir. W of D/48.

follows Wendy down.

2-3 m W & 0-1 m N

of datum. 100 cm. b.g.s.

NEC lot. 120 cm.

101I/18

7-8 m N & 0-1 m W

same loc. as I/16.

40-60 cm. b.g.s. basically

only 7-7.6 m N now as

wall is in N part of lot &

I think following it down

sherds, 1 shell.

101I/19

dir. S of I/18. moving

up. then go back & follow it,

down more. 6-7 m N &

0-1 m W of datum. 0-20 cm

b.g.s. ^{SNC} lot.

LOTS of sherds

for the 1st 20 cm.

bajareque head of

interesting cupped

sherd - 0-20 cm.

b.g.s.

101I/20

same loc. as I/19.

20-40 cm. b.g.s.

^{SNC} lot.

dark brown

clayey soil

Sherds, ~~thin~~ shell

in W wall of trench at

SWC of lot - 20 cm b.g.s.

soil change from dark

clayey to lighter, silty

beautiful
sherds
of red &
orange

Names in E Subop. S → N.

Sleepy
Happier
Dopey
Happy
Sneaky

in C Subop E → W

Baloo
Mogley
Baqheevah
Bambi's mom
Thumper

in D Subop - W → E

Trunkell
Captain Hook
Flower
Michael
Wendy

P92-50-90

Soil changes in C subop dir W of Thumper in S wall of trench.

at 29
75
120

0-29 darker brown clayey

29-75 - lighter softer siltier sandy silt

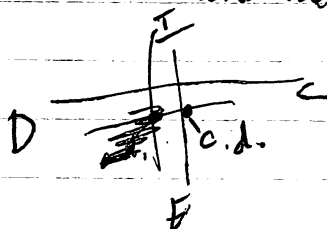
75-120 - little darker & clayier (redder tint) more compact

120+ darker grainier - little less compact.

all of these coincide w/ construction changes in the wall.
below 120 - a lighter construction - more compact. rocks since size
longer separated by river cobbles. 75-120 lots of smaller
cobbles occasional big rocks - 75+ real sloppy construction -
more dirt bigger rocks but of nonconstant shapes and
sizes.

TIMS SUGGESTION: central datum from fixed spot on the tree - measure
every NEC or NWC of every lot to relate the b.g.s. from
corners of ground to everything.

Just measured everything from S.E. of C subop & axial trench. The whole trench
is 24m ± 20 cm. Put all the stakes in according to that corner &
then had to end up moving my central datum to be exactly 20 cm
off to the east. Think I'll redo it & just make my E far lot
rather than W. 20 cm. longer. 12m from far E end of C
to datum & 12m from far W end according to how it was
changed. SHIT. my workers are going to kill me when I tell
them to move them. SWITCHED IT



C is 12m 20 cm. away E of datum.

D is 12m W of datum. Ok.

P92-50-91

end of E - 11 m S of central datum
end of I - 13 m N of " "

101E/40 cont.

sherds, b. r.
shells, bones

101E/41

4-5 m S & 0-1 m

W of datum. following change from light
down the back of sneaky silty soil that was from
(N side) 120-140 cm ^{b.g.s.} NEC lot.

Sherds, shells, bajareque
~~SEA~~ not same level as
E/40 however, as
ground level is higher.
E/41 about 20 cm. lower.

101E/42 ^{will finish 4.8.92}

same loc. as E/41.
140 cm. b.g.s. NEC -
160 cm b.g.s.
sherds, bajareque,
shells, carbon.

101E/43

dir. N of 42. 3-4 m
S & 0-1 m W of datum.
140-160 cm. b.g.s.
NEC lot. sherds,
shells bajareque, obsidian

101D/49 cont.

following back
of Wendy (E side)
1 x 1.2 m unit.

at 90 cm. b.g.s.

Small at SEC lot.

25-90 cm bgs to
redder- softer soil.
sherds, bajareque.
shells.

101D/50 ^{will start 4.8.92}

Same loc. as D/49.
120-140 cm. b.g.s.
NWC

sherds

101D/51

dir E. of D/50
1-2 m W & 0-1 m
N of dat. 80-100 cm.
bgs. SEC. sherds.

101D/52

same loc. as D/51
100-120. sherds, shells.
obsidian.

101I/21.

6-7 m N & 0-1 m W-

same loc. as I/19.

40-60 cm b.g.s.

~~SEC~~ lot.

sherds.

101I/22

^{will finish 4.8.92}
bag of sherds
hidden.

same loc.

60-80 cm. ~~SEC~~ lot.

sherds, 1 shell.

black worked rock - chert?

101I/23

dir. N of I/22

7-8 m N & 0-1 m W of
dat. 60-80 cm. bgs SEC
sherds, shells.

Following back of
wall down
which I need
to name ^{oo} _{un}

4.8.92

158
27
185
78
243
185
93
278 m. 9.

P92-50-92

central datum of all lot corners where measurements have been taken will be related to a spot 50 cm. above ground surface on a tree named Juan Valdez.

note: for sub ops whenever nec nwc. b.g.s. is same as measurement will always be taken from uphill side of mound whatever direction (NWS) that is.

Juan Valdez

1.8-2 m

S

40cm. SScm E of E trench wall at sub op E (2nd axial)
50 cm. above ground surface.

b.g.s. taken from Juan Valdez.

ground surfaces of marked corners (unexcavated) so b.g.s. from corners can all be tied in.

* C. datum - 45 cm b.g.s.

C sub ops

meter markers

1-39	7-187
2-34	8-200 will get
3-73	9-274 exact later couldnt
4-106	10-216
5-138	11-216
6-158	12-218

D sub op

1-57	7-303
2-91	8-359
3-118	9-393
4-154	10-425
5-206	11-449
6-252	12-466

NEC

E sub ops

meter markers

1-51	6-126
2-57	7-152
3-66	8-192
4-91	9-230
5-106	10-247
	11-265

I sub ops: SWC

1-36	7-38
2-26	8-40
3-27	9-96
4-22	10-120
5-23	11-161
6-26	12-179
	13-186

158
27
185
78
243
185
93
278 m. 9.

158
27
185
78
243
185
93
278 m. 9.

4892

101E/44

3-4m S & 0-1m
W of dat. same as E/43.
160-180 cm. b.g.s. NEC lot.
bones, bajareque, sherds,
shells.
at 160 cm. b.g.s. W wall
of trench. 5m ¹⁸ soil change
to darker, redder clayier
soil.

101E/45

Following back
of SNEZBY
the wall.

4-5m S & 0-1m W of dat.
160-180 cm. b.g.s. NEC lot.
sherds, bajareque, shells,
WALL ENDS HERE.

101E/46

Soil change
at 165 to
darker
softer soil.

4-5m S & 0-1m W.
165-175m at 5m. W of
datum - just in front of
wall to see if it finished it
does. sherds.

101C/39

will finish
4.9.92

starting
lateral

following
Mogky
South

6-7m E & 50 cm - 1.5 m
S of datum. 0-20 cm.
b.g.s. ~~SNE~~ lot.
marco found on surface. ^{sublime} rock
sherds, obsidian, piedra de col.
seate. (not in bag).

dark brown
clayey soil.

101C/40

same loc. 20-60 cm. SWE lot.
steps of mogky. to floor in E part.

101D/53

Same loc. as D/51.
1-2m W & 0-1m N
dat. 120-140 cm.
b.g.s. NEC lot.
sherds, shells

101D/54

Same loc. as
D/53. 140-160 cm.
b.g.s. NEC lot.
sherds. b.r.

CARBON shell

101D/55 will finish
4.9.92

2-3.2 m W & 0-1
m N of dat. fill.

Wendy

140-160.

~~SNE~~ lot, sherds.

shells.

101D/56

same loc. as 55.
160-180 cm b.g.s.
~~SNE~~ lot. NEC lot.
sherds, shell

101D/57

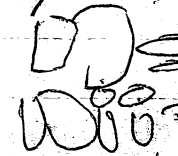
same loc. as 55.
180-200
nothing darker
brown soil like
found on inside
of Thumper.

101I/24

same loc. as 23.
78m N & 0-1m W
of dat. 80-100.
pygmy head, sherds.
1 shell

101I/25

10.5-9.5m N &
0-1m W of dat.



taking these
out. floor or
step below.
so said ed.

25cm. b.g.s. 60
just
SNE lot. sherds, rocks.

101I/26

6-7m N & 0-1m W
of dat. leveling it
off then go down 78
into follow wall.
80 cm b.g.s. SNE lot.
- 100 cm. b.g.s. sherds,
bajareque.

101I/27

same loc. ^{as 26} 100-120.
shells obsidian sherd.

101I/28 b.r.

78m N & 0-1m W
100-120 cm. b.g.s.
~~SNE~~ lot. SWE

4.9.92

2 m E of dat. 34 b.g. P92-50-94

* taken from C sub op 2 m. E of dat.

Thumper top. 11 cm.

base E side. 82 cm base W side excavated 206 cm. b.g. -

Bambos^{non} top. highest to lowest & west to east

82 cm. 89 cm. 93 cm.

King Lobby - 124 (top) but just one course.

Bordeaux 251 b.g.s. W side bottom.

184 top. ; base on E side. 194

top of Mogley 194.

base of Mogley 226.

Baloo - 226 at Mogley

219 at highest pt. 6 m. E of dat.

inside Thumper. Small trench soil changes,

186 cm. ↓ lighter ashier silty

130 cm. ↓ red clayey

90 cm. ↓ yellow silty sand.

36 cm. ↓ a little lighter siltier.

36 cm. ↑ drier darker, clayier top

* D sub op 4 m. E of dat. 154

top of Wandy highest to lowest. 10

base W side 83

Top of Michael 95

Base of 174.

Flower. base E side - 184

top taken from D 7 m. W of dat. 303

base of Flower W side 113 top. 10 cm. + (above)

Capt. Hook base E side 140 lower top 25

top 104 in middle. in NW where it was higher. 88

base W 146

Timber bell top 136 base W side 170.

tumble at 10-11 m W top - 184 190 - where tumble landed.

82
34
11 6 7
25

184
24
218328

226
210

184
154
338

83
327

95
34
129

174
154
238

154
83
237
154
85
249

4.8.92

101C/40 cont.

shards & bajareque

101C/41

1 m E & 1.5-2.5

m S of datum. 0-20

cm b.g.s. SWC lot.

dir. S. of C/39.

shards, 1 small piece of bajareque.

101C/42

same loc. as 41.

20-40 cm. bgs.

SWC lot.

shards bajareque

Red sharp rock found.

will be home bag

high - excavating rest

of lot tomorrow.

found some small white

chalk like rocks. upon

more Sx8 sculpture mat. rocks.

101D/57 cont.

shards, bajareque

101D/58

same loc. 2-3 m

W & 0-1 m N of dat.

200-220 cm bgs.

SEC lot.

shards, bajareque.

101D/58

1-2 m W & 0-1 m N.

160-180 cm bgs.

SEC lot

shards, bajareque

shells

just leveling out

still following

wandy forever after level.

101D/59

same loc. as D/58.


180 cm - 200 cm b.g.s.

SEC lot. shards

shells

yellow chest core.

Moorey as excavated in C/42



P92-50-95

101I/28 cont.

shells, shards, b.v.

finished at 120.

SEC lot.

101I/29

7-8 m N & 0-1 m W

following wall. 120-140 cm.

Prin. Troughly SEC lot.

shards, shells

101I/30 New ditches

12-13 m N & 0-1 m W of

dat. 40-60 cm bgs. SEC.

shards, shards

101I/31

6-7 m N & 0-1 m W

of datum. 100 cm -

120 cm bgs. SEC lot.

shards

101I/32

dir S of I/30.

11-12 m N & 0-1 m W of

dat. 60-80 cm. l.g.s. SWC

shards.

101I/33

dir S. of I/32.

10-11 m N & 0-1 m W

of dat.

& 101I/34

shards, prop.

point. red pr. rock.

same loc. as I/31

120-150 cm b.g.s. SEC lot.

4/9/92

measurements taken in E subop 5 u. S of dat. ⁵⁷23 ^{17 3/4} p92-50-96
 base of sneazy. W side -163 S side. ~~197~~ 97 top. -23
 top of Happy 97 base. 117
 top of Dopey 117 lower top S side. 124 base 146
 top of Sleepy 146 base 200 cm. highest top lay rock in E well. 122

WILL NAME FEATURES IN I SUB OP.

Princess Tigerlily 7.7- 8.25 m N of dat.

top. 24 lower top 31 base N side 109

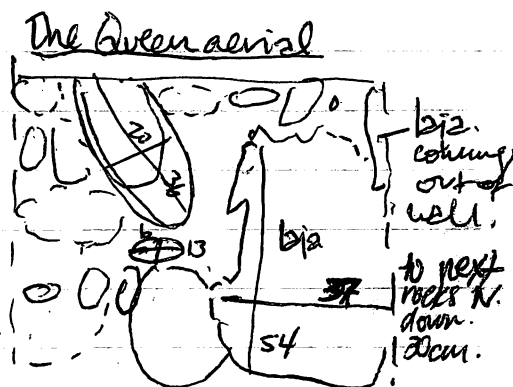


top of Grumpy - higher 109 lower 121 - Slopes down -
 w/ lower rocks flatter & forming the actual step. base. 142

The Queen top 142 base 169

now im not defining anything because past queen nothing clear
 Grumpy 8.25-9 m N ? The Queen 9 m - 9.7 m N

4/10/92

height
 above
 Grumpy
 approx
 80cm.



in W trench wall lots of small cobbles sitting on
 the Queen - piled up - after that bigger (30x15 av. size) rocks in line.
 possible 1.5 meter extension in W trench wall extending perp. then after that
 no sign of it - just random tumble.

4/10/92

101C/43

high
rock
pyram
made

dir. S. of C/41.
6-7 m. E & 2.5-
3.5 m S. of datum.
0-20 cm. bgs SWC
lot. sherds.

high rocks - will move back - find
floor & cone
in at
that level

101C/44

dir. E of C/43
8 m E & 2.5-3.5
m S of datum.
0-20 cm. b.g.s.
SWC of lot.
sherds

101C/45

1-2 m E & 1-2 m N
of dat. will follow
thru N along back
side (W). 0-20 cm.
really cool red clay
monkeys, sherds
bayaregue

4/21/92

101C/46

same as C/44.
20-40 cm.
b.g.s. SWC lot.
sherds, squared
off rock

101D/60

same loc. as D/58.
1-2 m W 0-1 m N
200-220 cm. b.g.s.
NEC lot. ^{bird} sherds

rocks about. b. 10 m S
- 6 m S in bottom - will
move S & excavate -
follow base of wall
later.

101D/61

same loc. as D/60
220-240 cm. b.g.s.
NEC lot. obsidian
carbon
sherds, bones, shells,
bird

101D/62

2-3.2 m W & 0-1
m N of data
205-240 cm bgs
NEC lot.

sherds, bayaregue

101D/63

1-2 m W & 0-1 m N
of dat. 240-260 cm.
bgs NEC lot.

big piece of bayaregue
sherds - red & black painted
shells - cylindrical &
carbon!

101I/33 cont.

dir. S of I/32. 10-11 m W
just sherds.

101I/34 cont.

6-7 N 0-1 W 120-150 cm. SEC lot.
sherds proj. pt. chert, red fig
rock, obsidian, shells.

101I/35

dir. S. of I/34 5-6 m N 0-1 m W
0-20 cm. b.g.s. b. sherds.
sherds, bay l.v.

101I/36

10-11 m N & 0-1 m E of
dat. following Doc 0-20
sherds. ^{packed in S part of lot.}
b. ^{by 2 m from}
0-10 I/37. ^{Princess Irving}

same loc. as I/36.

40-50 cm. b.g.s.
sherds, bayaregue

101I/38 following
Doc

same loc. as I/36.
20-40 in SEC & 60
NEC lot. sherds
obsidian flake?

TUESDAY The 21st After ~~Jesus~~ Santa

brimmer day
man.
1992-50-98

101C/47

same as 45.

20-40 cm. bgs

SW lot. 1 shell.

big sherds

arm broken
off here

red/orange color
from C/45

obsidian chunk

don't know if it's been worked.

following
Wendy the wall
down down down

101D/64

same as D/62.

240-260 cm. bgs.

SEC lot.

lots of bayareque

sherds

2 bags

101D/65

same as D/62

260-~~270~~ cm b.g.s. - lot

NOTES ON C:

where 45 is

we are excavating
along front steps - we
moved further E on.

many big rocks existed -
now we have found

the plaza floor - can

see that a lot of

these are rubble?

will take them out &

move back in to

where the first

step, Mofey should

be. by the way it's

a raging hot day -

too bad Jim not on

the islands of

Belize

NOTE ON D:

looks like soil

change to darker

clayier soil at about

235/240 bgs N wall of

french - also wall construction

changes sloppier

finding

rocks what

looks like

shard. will take

few out in its

own

101C/48

same as 45.

40-60 cm. b.g.s.

sherds, bayareque,

obsidian nodules, shells.

101C/49

1-2m N & 2-2.5

mE of datum. will

separate sherds from diff.

soils but 0-60 cm. b.g.s.

a few sherds.

101C/50

directly N of C/49.

but now 1.5-2.5 m E &

2-3m N of datum.

0-20 cm. b.g.s., SW lot.

just a few sherds.

12mB
12mN

Mario
has now
looked on
work
consistently
work



arm broken
off here

red/orange color
from C/45

obsidian chunk

don't know if it's been worked.

following
Wendy the wall
down down down

NOTE ON D:

looks like soil

change to darker

clayier soil at about

235/240 bgs N wall of

french - also wall construction

changes sloppier

finding

rocks what

looks like

shard. will take

few out in its

own



4.2.92

Continued.

101C/51

dir. W. of 101C/46.
6-7 m E ~~101C/51~~ 2.5-3.5
m. S. of datum.
20-40 cm. b.g.s. ^{SWC}
starting in SEC lot.
2 sherds, red rock

101C/52

dir. S of 51.
6-7.5 m E &
3.5-4.5 m S of dat.
0-10 cm. b.g.s. ^{SWC}
1 sherd, matate
101C/53 ^{perce.}

same loc. as
101C/52. 20-40
cm. SWC lot.
sherds, b.k.

Measurements

- ① 290 cm. b.g.s. from.
* 1 stake from o.d. west
in D sub op.

jar 20 cm. from
N wall. 90 from S. wall.
60 from Wendy (W)


~~101D/66~~

same loc. as D/63.
2 m W of lot of dat.
260-280 cm. b.g.s.
SEC lot

101D/66

lot to see if more
of jar appears in loc.
of D/63. 20x20 cm. Unit.
1.80-2 m W & 8 cm/m N
of datum. 260-290 cm.
b.g.s. ^{NEC lot} sherds b.r.

Found in D/65.
obsidian blade,
sherds, bayareque
part of jar & rim found
in NE of lot wedged
in lot ditch.



101D/67

taking jar out.
2-2.5 m W
& 5-1 m N of dat.
sherds, chert flake, nodules
& jar.

2-3 m W & 0-1 m N lot

THE JAR



the jar abuts both rocks. leans up against the 20x18 -
bayareque found on outside of jar while cleaning & taking
out - (S side) rim & just 1 inch of body found resting
on the dirt in between 2 rocks. ~~from~~

04.22.92

P92-50-100

on the summit →

101C/54

looks like
wall running
E-W abutting
Thumper.



2 courses
only - later
construction

switching from
front steps to
finish 2nd axial
will return
later if time
allows

same loc. as C/50
1.5-2.5 m E & 2-3 m
N of datum. 40-60
cm. b.g.s. PWC lot.
sherds, shells
bayareque.

101C/56

dir. N of C/50.
1.5-2.5 m E &
3-4 m N of dat.
0-20 cm. b.g.s.
sherds, b.v., shells.

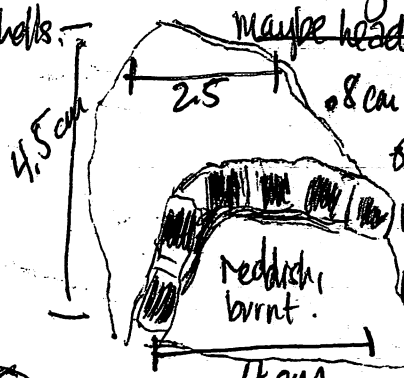


101C/55

same location as
101C/52. 6-7.5 m E &
3.5-4.5 m. S of datum.
20-40 cm. b.g.s. SEC.
clearing front steps.
sherds bayareque

* 101I/39 *

starting Justino &
Telipe at rest of Iaxrol.
4-5 m N & 0-1 m W of dat.
0-20 cm. b.g.s. top of figurine
maybe headless. sculpted. ~~head~~
8 cm thick bones
sherds, bayareque, obsidian
point very
translucent.



101I/40

same loc. as I/39.
20-40 cm. b.g.s. SEC
chert core? bones lot
sherds, bayareque - 70
some w/ yellow/greener
tint - big pigment
rock - purplish in color.
shells

2 bags.

lot 68

101D/68

same loc. as P/62,
will take rocks out
stayed at 270
soil sample

101D/69


1-2 m W & 0-1 m N
of datum. 260-270
cm. b.g.s. ²⁷⁵

SEC lot.

Shards bayareque
shells.
big rocks.
will go down
to level of lot next
to Wendy.

101D/70

Same loc. as D/69. SEC
275-285 cm. b.g.s.
sherds, shells bayareque.



101C/57

same loc. as C/56.

1.5-2.5 m E &

3-4 m N.

20-40 cm. b.g.s. S.W.C.

lot. sherds, shells

4-23
92 101C/58

dir. N of C/57.

1.5-2.5 m E &

4-5 m N of dat.

0-20 cm. b.g.s. S.W.C.

lot. sherds,

bajareque.

101C/59

same as C/58.

20-40 cm. b.g.s.

S.W.C. lot.

sherds

shells

bajareque

figurine part

101C/60

dir. N of C/58.

1.5-2.5 m E &

5-6 m N of datum.

0-20 cm. b.g.s. S.W.C.

sherds, bajareque

101I/41

dir. S of I/40.

3-4 m N & 0-1 m

W of datum. 0-20

cm. b.g.s. S.W.C. lot.

sherds, bajareque
a shell.

101I/42

same as I/41.

20-40 cm. b.g.s.

sherds, bajareque
shell

2 bays. another
small one from 4-23

4-23
92 101I/43

dir. S of I/41.

2-3 m N & 0-1 m

W of dat. 0-20 cm.

b.g.s. sherds, shells,

bajareque, obsidian

wooden fishy thing

pottery

on back
side holds
like 2 ropes.

101I/44

same loc. as I/43.

20-40 cm. b.g.s. S.W.C. lot.

sherds, shells, & little O

shells like so.

1 piece bajareque

P92-50-107

101E/41

101E/42

1.5-2.5 m E & 0-1 m

S of datum. following

Thumper out to the

butn. - (C is following

to North) 0-20 cm.

b.g.s. N.W.C. lot.

sherds, bajareque

obsidian.

4-23
92 101E/43

same location as

E/42. 20-40 cm.

b.g.s. N.W.C. lot.

sherds, shells, bajareque.

101E/44

1.5-2.5 m E & 1-2 m

S of datum. dir S. of

E/42. 0-20 cm.

b.g.s. N.W.C. lot

sherds bajareque

Following out
Thumper

P92-50-102

124

101C/61

same loc.
as 101C/60.
1.5-2.5 m
E & 5-6 m
N of the
datum.

20-40 cm.
b.g.s.
SWC lot.
sherds

having
poor Santos
more all
the back dirt
before excavating
so I'll most

conveniently fill
this space up. Kirk
visited the site &
gave me some good
insight & hypotheses
as to how many

occupations are possible.

I think I'm finally

starting to grasp how

to transform what I find & can
see into what possibly could
have been going on here in
the past. U.

101I/45

same loc. as I/43.
2-3 m N & 0-1 m W
40-60 cm b.g.s. SWC
lot. sherds,
shells, small piece
of obsidian.

101I/46

dir. S of I/43.
1-2 m N & 0-1 m W.
sherds, shells,
bayareque, obsidian.
0-20 cm. b.g.s. SWC.

124

101I/47

same loc. as I/46.
20-40^{SWC} b.g. hidden
sherds, shells,
bones, bayareque

101I/48

same loc. as I/46.
40-60 cm b.g.s. SWC
sherds, bayareque,
shell

101I/49

0-1 m W & 3-4 m N of dat.
40-60 cm. b.g.s. SWC lot.
sherds, shells

101E/45

same loc. as E/44.
1.5-2.5 m E &
1-2 m S of dat.
20-40 cm. b.g.s. ~~NWC~~
sherds, shells,
bayareque

101E/46

dir. S of E/44.
1.5-2.5 m E &
2-3 m S of dat.
0-20 cm. b.g.s.
sherds, bayareque
wall still there but
show part of lot is
filled w/ rocks - possible
lateral addition.

124

101E/47


dir. W of E/46.
5-1.5 m E & 2-3
m S of datum.
sherds, bayareque.
0-20 cm. sherds. ~~NWC~~
bayareque, obsidian,
shells.

101E/48

same as E/47. shell
20-40^{NWC} sherds ^{sep. base}
shells, bayareque
beauty of a shell
1 cm long 4 cm wide

101C/62

1x1 m. unit.
dir. N of C/61.
1.5-2.5 m E
6-7 m N of
datum.
still following
Thompson north.
0-20 cm. b.g.s.
SWC lot.



sherds &
bajareque.

101C/63

same loc.
as C/62.
20-40 cm. b.g.s.
SWC lot.
sherds, mabe
perce? shell
obsidian

101I/50

dir N of I/49
0-1 m W & 4-5 m
N of datum.
40-60 cm. b.g.s. SWC
sherds, shells,
bone

101I/51

dir. N of I/50.
0-1 m W & 5-6 m
N of datum. 40-
60 cm. b.g.s. SWC
sherds, bajareque chips

101I/52

7-8.2 m N &
0-1 m E of the
datum. 0-20.

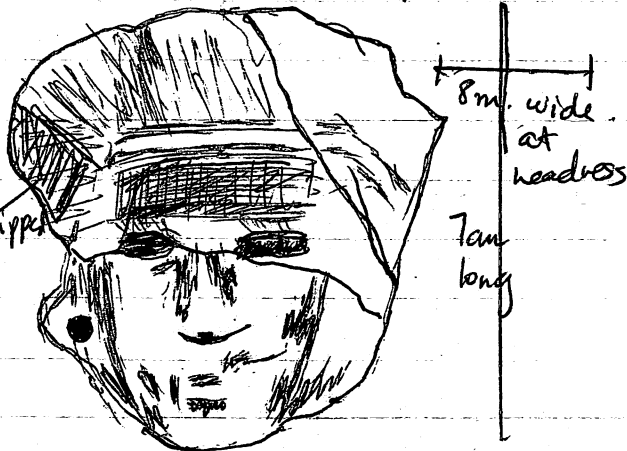
following Princess
Tigerlily @ to meet
Thompson sherds,
shells, figurine, obsidian
bajareque.

101I/53

same loc. as I/52
20-40 cm. b.g.s. SWC
lot - sherds, bajareque,
obsidian

101E/49

1x1 m. unit.
Same loc. as E/47.
5-1.5 m E &
2-3 m S of datum.
sherds shells
bajareque 40-60 NWC
coral? just dirt well
to the E continues
on as normal



101E/50

to SEC of lot E/49. 1.5-2.5
m E & 3-4 m S
of datum. 0-20 cm. b.g.s.
NWC lot
Finished - empty lot.

B.G.S. CORNER MEASUREMENTS SO FAR:

NOTE - D SUP OR NEC E NWC
C " " SWC F SWC

4.27.92

101D/71

2-3.2 m W &

0.1 m N of datum.

270-290 cm bags NEC
taking out rocks to
view flat ones below.

SHERDS SHELS - CARACOL

WIERD CURVED BUMPY CERAMIC

BAJAREQUE

CARBON - 2

& SOIL sample - dark
brown silty fine soil
above the burnt bajareque
floor.

NOTES

ON

D/71:

101C/64

dir. N of C/62

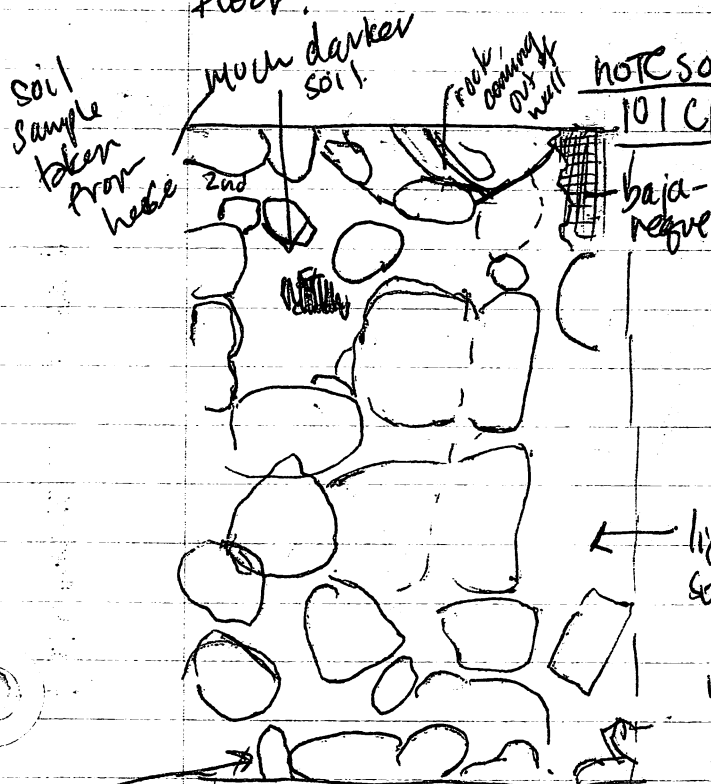
1 x 1.5 m. unit, though.

1-2.5 m E & 7-8 m N
of datum. 0-40 cm.

b.g.s. SWC lot. sherds

~~burnt~~ bajareque, obsidian - 4 pieces.

LOTS OF BAJAREQUE concentrated
in the NWC of the lot - possible
orno - ~~flat~~ dirt is hard all over
& appears to have been burnt -
were down about 15 inches
below the base of the wall where
the bajareque is.



NOTES ON

101C/64:

Excavating where the Northern
Summit wall should meet the
plaza E side wall, Thumper-
Santos & Santos are hopeless
together & they ~~was~~ started on
a little part & went to 40.
so now it's all to 40. in

Coming out
of wall

looks like a line -
to the N side of lot outside

note: 120 cm. logs Swall at 1m W of dat.
line of sherds - possible floor

p92-50-105

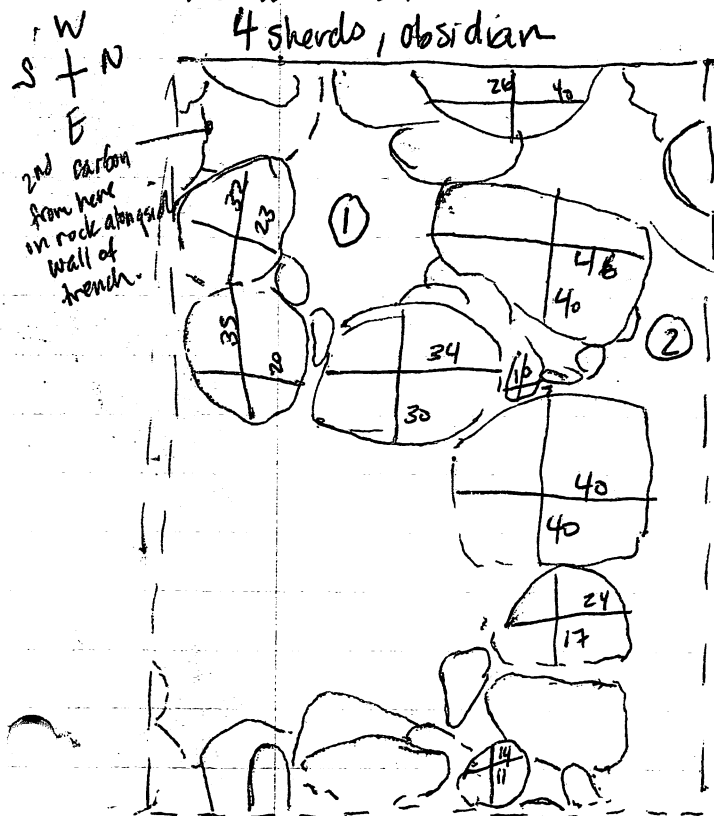
101C/65

1.5-2.5 m E;
7-8 m N of datum.
40-60 SWC/ST,
cleaning corner to
see better
ties

101C/66

2.5-~~3.5~~⁴ m E
7-8 m N. E of
9/65. 0-20 cm.
logs SWC/ST.
uncovering the top
of Thumper basically to
see the construction.

4 sherds, obsidian



101D/72

1-2 m W & 0-1 m N of datum.
290 cm logs NEC lot - 302
will clean out dirt around
rocks - check out lines & then
probably leave it.

part of a candalaria, sherds,
red paint on top here.
bajaregre, sherds shells.
chert obsidian



LOOKS LIKE ORNO OR HEARTH
circle of stones - only in
the middle of these was the
dark brown soil.

wendy the wall

① all the darker soil
28 N/S 38 E/W
1st carbon sample

② lighter soil.

on the N inside of orno - rocks supporting
uppermost rocks visible & a little bit jutting
out more so than those on the S. side
which are in line
22 cm. from middle of orno as excavated
to top of rock.

4:28.92

101E/51101D/73

0-1m N &

1-2 m W.

300 cm. - 320 cm.

bgs ~~NEC~~ obsidian
sherds, b.v. carbon
shells, chert chunk101D/74

0-1m N & 2-3m W

of datum. 290 cm.

bgs NEC lot -

cleaning out middle
of stone ring to see
what's up.ring supported
by rocks except
on E side -
looks like
urnco.soil sample, bajareque
post in the middle of the
circle✓ 101E/51 Jorge

dir S.

of E/50.

1.5-2.5 m E &

4-5 m S of dat.

NWC

0-20. following

finishing
last
square
of 2nd
axial

Thumper N. sherds

101E/52 Just. Fel.

0-1m S & 0-1m W

of datum NWC - 0-20 cm NWC

✓ 101E/53

same location as E/51.

5-6 m S & 1.5-2.5 m E

0-20 cm. b.g. a. sherds

101I/54

will finish 4:28

bag hidden

working E/W of the C excavation
which was following Thumper North.
2.5-3.5 m N . 5-1.5 m Eof datum. will hopefully find
end of the one/two course wall
built up on Thumper running West.
Tree in the middle of this lot where
this wall should be too. 0-20 cm SWC
sherds bajareque, chert projectile
point.101I/55

Same location as I/54.

20-40 cm. b.g. a. SWC lot.

obsidian, shells, sherds,

bajareque. 2 bags - 1 of b.v.

101I/56 SantosSame as I/54. 40-60 cm SWC.
sherds, shells - big shell.101C/67 coop

2.5-4 m E &

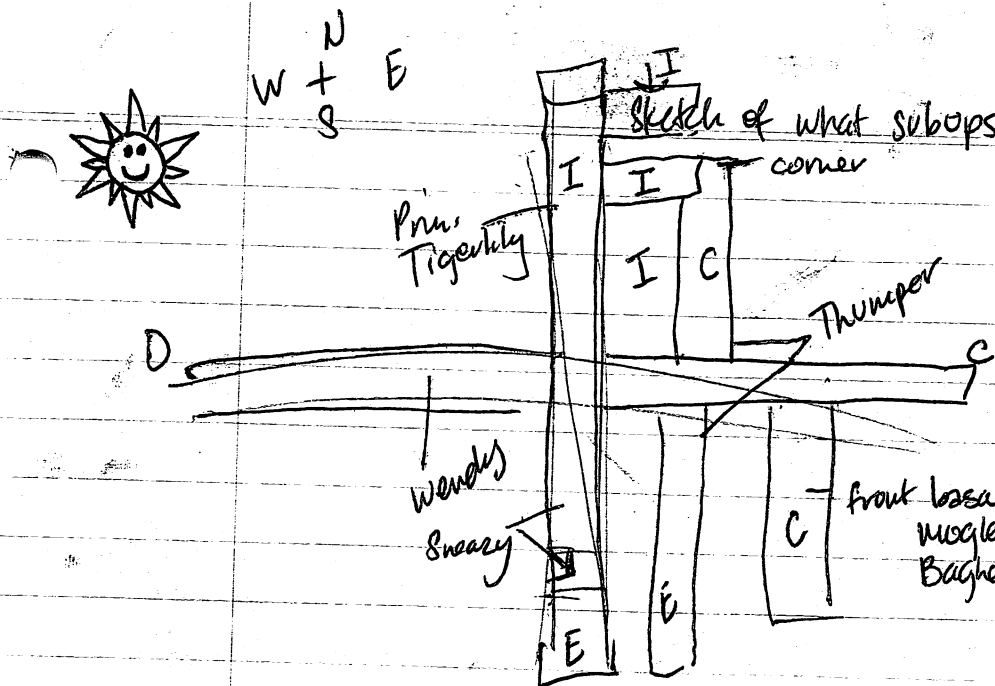
0-7 m N of dat.

0-20 cm. bgs. SWC

sherds, Malate

(2 bags)

in end bag
pigment rock



PR-80-107
 this map is bsketch
 for my own peice of
 mind. its getting rather
 confusing - more about
 the horn - we found
 it w/ rocks supporting

101E/54

W. of E/53.
 0-1.5m E & 5-6
 N.S. of dat. corner
 of Sneezy & Thumper.
 0-5/10 NWC.
 sherds

101E/55

Same loc. as
 E/52. 20-40
 cm bgs NWC.
 sherds p.b.r.
 shells

101C/68

2.5-4m E
 5-6m N of
 dat. following Thumper.
 0-5/10 SWC lot.
 sherds

4.29

101E/56

same as E/52.
 40-60 NWC
 sherds, bajareque
 incensario shells, obsidian

101I/57

2-8 m N - 1-2 m W
 of datum. 1-20 cm bgs
 SWC lot, obsidian, b.r.
 sherds.

101I/58

same as I/57. 20-40
 sherds.

101I/59

2-8 m N 2-3 m W
 0-20

101E/57 same as E/56.

60-70 sherds, shells.

101C/69

basal wall - 6-7.5m E &
 45-5.5m S of dat.
 0-20 obsidian p.b.r.
 sherds.

101C/70

20-40 same
 as 69.
 sherds, chert.

sherds, shells, obsidian

4.30.92

101C/71

3.5-4.5 m S of datum, 6-7 m E
~~20-40~~ taking rocks out.
sherds, black rock

101C/72

4.5-5.5 m S 30-40 cm SWC lot.
6-7 m E sherds, obsidian
bag w/ carbon.

101C/73

~~4.5-5.5~~ 6-7 m E 5.5-6.5 m S
of dat. 0-20 cm bgs SWC
sherds

101E/57

4.5-5.5 m S & 5-1.5
m E of dat. 0-20 in N 1/2
& 20-40 in S 1/2
going deeper at corner of
Thumper & Sheazy
sherds & b.v. one bag
will finish later.

P92-50-108

101T/60

2.5-3.5 m W &
6-7 m N - following Wendy
farth 0-20 cm. SWC
lot. sherds.

101I/61

2.5-3.5 m W &
5.6 m N of dat.
0-20 cm b.g.s.
sherds.

101I/62

7-8 m N & 1.5-2.5 m W
20-40 cm b.g.s. corner of
P.Tig & Wendy.
sherds

4.30.92 • FINAL NOTES.

P92-50-¹⁰⁹~~110~~

LOOKING AT CORNERS OF P.TIGERILY w/ Thumper & Wendy. Both look as if they are well integrated w/ the two walls. The rocks at the corner could be in the line of either wall, however - there are some rocks blocking or not in line w/ P.Tigerily suggesting it was built after. Very hard to tell. The construction of the walls, Thumper & Wendy differ in that Thumper looks to have bigger rocks and smaller mixed in whereas Wendy's rocks are more the same size range med-small & look as if more dirt was used to pack them together. P.Tigerily rises above the other two maybe 10-20 cm. - when comparing her w/ their northerly most corners.

230
210 base

230
145
375

105

55
35
90

PP260-110

	HEIGHT	WIDTH	(M. from dat.) PROVENIENCE	LENGTH	B.C.S.	ORIENT.	# COURSES
SNOW WHITE	25 N 35 S side	48 cm.	290 cm - 338 N of dat.	95 cm.	46 cm base 55 cm. top	79°	2 head on aerial
THUNDER	about 200 on W a.e. 90 cm E side.	60 cm.		13.9 m	TOP 45 116 BASE E side 116 BASE W side 240 as exc.	350°	5 on E about 22 courses on W. side as exc.
BAMBI'S MOM	N.A. 28 cm off K. Lovey	120 cm.		1 m a.e.	TOP 116 lowest 127	852°	6 if you 3 count small pebbles in bet.
K. LOVEY	40 30 cm.	30 35 cm.		1 m. a.e.	TOP 158 Base 194 243 top	842°	1 1/2 in S side.
between 7296 as K. Lovey excavated	25 off H. 80 cm in W.	60 cm.		1 m. a.e.	E base 228 Whose 280	346°	(1 aerial 2 head on) 2 on E. 8/9 on W 3 courses aerial.
BLINDERS/H				7.5 m a.e.	TOP 278 BASE 280	350°	2 courses aer. 2 courses head on - end being small cocks underneath.
MOGLEY	30 cm. off Baloo	48 cm. 58 in N					no definite courses except for those run parallel to neg structure!
BALOO	N.A.			whole plaza floor	AT MOGLEY 260 highest 253 (6 m E. of dat) 233 at 3.33 TB	Say what?	
BAMBI	35 off Baloo	50 cm. in add. to Mogley		4.6 m a.e.	base 233-241 2nd line of rocks top: 195 cm.	349°	
STEP OUT OF MOGLEY				3.5 exc. but think its only 3 corners at! 2 m E of dat.	Base N side 292 S 11 TOP 226 152 TOP 226 Base 246	80°	6 on S side 16/17 courses on N side
SINGAZU	80 an. 150 cm N side.	55/60 cm.		1 m a.e.	TOP 226 Base 246	79°	2 courses aerial 2 courses incl. small pebbles
HAPPY		50 cm.					
DOPEY	25 cm.	58 cm.		1 m a.e.	TOP 246 low top S side 253 base 275 275	78°	2 courses aerial was 2 courses head on
SLEEPY	48 cm.	50 cm.		1 m a.e.	top 275 highest base 228 251 329	78°	4/5 1 course aerial COURSES
WENDY	85 cm. on W side. 210 cm E side	70 cm.		1 m a.e.	higher 150 lower 180 TOP 237 W side base 237 E → 375 254 lower	359°	6 on W side E side
JOHN	N.A.	80 cm.		1 m a.e.	249	350°	5
MICHAEL	80 cm in middle. 1 m. in N. where rocks didn't fall.	35		1 m a.e.	TOP 249 BASE 328	330° for N	6/7

217 126 343
164 214 180

base of wandy 267 cm.
at 8 m N of dat. 50 cm. b. q.s. on dat. pt. (70 q.s.)
10 m N-q.s. is about 140

P92-50-III


	HEIGHT	WIDTH	PROVENIENCE	LENGTH	B.G.S.	ORIENT.	# COURSES
LOST BOYS	N.A.	1m.		1 m.e.	343	358°	6 courses
FLOWER	So off L.B. 130 cm on W side. 2150 E	70-80 lots of rocks fallen on sides		1 m.a.e.	338 base E side 416 " W 293 top	346°	3 on E side will add 9 courses W side
CAPT. HOOK	50 cm. on N side (orig) 1100	30/35 now. at one time 60/65 possible.		1 m.a.e.	Base E 443 " W 449 TOP middle 407 m N wall. 391	330°	probably 4
TINKER BELL	about 22 orig. 30 prob.	30 cm.		1 m.a.e.	TOP 439 Base W 473	339°	1/2 courses
Tumble Post Tink.	10-11 m W - top 487	443 bottom					
PRIN. Tiger	140 S side a.e.	60 cm.		5.95 m.	Base N 145/150/162 TOP 196 cm. highest - sloping down. lowest - refer to Tiger.	80°	(15 S. side) 5 courses N. side
Grumpy	30 cm.	85 cm.		1 m.a.e.	TOP 180 consistent base is apples highest.	82°	3-4 courses aerial. 1 probably 2/3
THE QUEEN	30 cm.	70 cm		1 m.a.e.	TOP highest 214 lowest 230 more 258	82°	3 courses aerial. courses head on at once.
THE APPLE	25 cm.	60 cm		1 m.a.e.	TOP 258 BASE 280 of cr. too.	76°	3/4 courses aerial 2/ maybe 3 courses at earlier time head on
DOC	20-25 cm.	60 cm.		1 m.a.e.	TOP 258 BASE 280 of cr. too.	76°	one big stone & lots of little ones to the south.
JIMINY CRICK. (ring of stones)	40/45 cm.	80 cm. 90 NS 90x35 space in middle.	15-90 cm. B of Wendy 0-90 N of dat.	80x90	top 372 base 415 383 lowest top. highest top in E.	N.A.	about 2 courses - (1 in E & W)
PINDCHIO (EW line)	15	40		170 a.e.	356 base 10-15 more at whatever top as only 1 course.	80°	1 course
DUMBO (WS line)	prob. about 15	25 a.e.		93 a.e.	388 top	346°	1 course

for provenience refer to
graph overview drawing
P92-50-? Go figure.

Daisy

892-50-113

MICHAEL W side



Obviously lots of rocks have fallen as this side is not held together well at all - mostly small river cobbles w/ the bigger rocks at the bottom - big rocks at the bottom are seen jutting out - smaller are set back from W. most edge of the rocks pointed to by approx. 25 cm.

THE LAST BOYS. aerial looking W. from Michael to Flower.

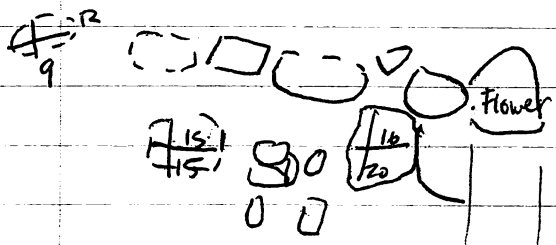


All small river cobbles except along sides giving more of an indication that might have been EW walls running here. loosely packed as not hard to pull up - definitely not in the harder dried/burnt soil found in a lot of the walls to pack the rocks together -

- part of Michael that juts forward.

As for rocks in Strench wall above Last Boys.


still enough that it looks like another platform leading up to Michael



wouldn't say any definite lines - I think the big rocks we see in the aerial of John on the N & S sides of John last boys are attr. butable to Flower & Michael & not nec. the possibility


mentioned of two EW walls - looking at the rocks in the trench walls - it looks more as if the big rocks (as in the aerial view) belong to the wall as no real line & they are sloping to much.

looks like ~~John~~ last Boys abutts both John & Flower - was possibly filled in w/ this stuff thrown on top - the cobbles that is.



in between these two lines is the uppermost portion of flower. to the left its jutting out over last buoy and to the right it has tumbled off b/c the furthest w. of the stones shows the width of the wall as the stones supporting are as far w. also.

badly preserved. from bottom up it looks like its leaning forward (w) at an angle is not surprisingly enough top rocks have tumbled off. only line of rocks in trench walls coming off this are at the base level at a downward angle - is definitely tumble.




to have been 2 courses wide originally and about 3 courses deep of big river cobbles w/ a few smaller in between. in both trench walls evidence strongly suggest wall height higher than in middle.

52 cm. in N. trench wall from base to top. probably original height. 20 fukerbell is about 48 cm. W. of where Capt. Hook was, could have been tumble or perhaps -

part of Capt. Hook itself.


looks like might be features but ALMOST keep in mind this whole trench was filled w/ rocks if these are at a downward slope. probably all tumble.




* by the way - shouldn't be such a big gap there two furthest rocks to the left are bigger in scale.

looks like rock used for matate.

larger rocks used in construction - mostly cobbles - some small cobble stones - very



Drawing of all this down under somewhere else




basically that's the gist of it. the ring of stones ^{base} is lower by about 25 cm than the base of the rocks - seen on Pinocchio. The line of rocks is about 8 cm. or so below the base of the wall, Wendy. The

ring, Cricket, is fully integrated with Pinocchio & Dumbo as the same rock in the N of Cricket also is a rock making up Pinocchio. In the E & W no rocks underlie Cricket but in the N & S rocks support it.

It was thought possible, since the top rocks are so flat and no rocks are under 1st course in the E - sticks could be put under there - flat grill on top and wala! an oven. (back rocks in W have rocks of wall dir. behind them - possible ^{you} don't need rocks on all sides?)

Tons of black ashly soil found in middle all the way down until what we think is now bedrock. hard rocky soil.

baroque in furthest NW & SW corners sticking out of the



These lines here are conceivably the same occupation level/time as the line, ^{Daisy} ~~Baroque~~, which is slightly raised above Baloo, & a distinct BW line - which then corners under Bambi, which is the 50 cm. corner to the E which Mogley takes. Both are about the same in b.g.s. relative to the central datum.

LATEST CONSENSUS on Cricket is that it is a pothole which brat - thus giving us the ashly soil & it is in a corner so as to support the building.

Wendy

E Side of ~~Thompson~~

170-180 cm. b.g.s. line of sherds
 grooves that indicate hiatus in filling but possibly floor
 no real floor as seen in trench however.

Right at base of wendy soil is dark brown &
 clayey - near Cricket it's practically black.

Above this it's reddish clayey about 50 cm.

above base. which coincides w/ this diff. in
 construction in the wall. Above 50 sandy

silt yellower in color about 100⁺ above

soil base sandy silt less rocks in soil -

{b.r. (more in the one layer below it) & these meas.


one being taken in N. trench wall & the 100 above base coincides
 well with the sherd line in the S. trench wall - not apparent in
 N. wall, however - a couple of rocks & some bajareque.

this sandy silt only to 140 cm. above - then whiter ashier til the
 last 30 cm which is dark brown humus layer.

- x Don't have corner of ~~Thompson~~ & Sneyzy uncovered but inferring from the
 other 3 corners uncovered it looks as if all 4 straight walls were
 built up at the same time. Possible also that where we see


the const. change & soil change at 50 cm. above base - either
 a hiatus in the building the wall or an earlier occupation. but
 as it looks - the earliest occupation is the Pin. Creek. Dumbo
 features w/ a possible Dairy on the outside of Baulbi-fanning
 Baloo. What's interesting to note is the similarity in b.g.s. of
 the features but also that the plaza floor is the same height
 but constructed distinctly diff. than line pattern of Dairy.

Possible: earliest occ. being that mentioned - ~~at~~ everything else
 built on top of it at once filled in - hiatus at sherd line -
 & filled up to level of Snow White - that being 2nd occ. - also I'd
 believe Plaza floor was created at this time - though, that needs
 to be looked into - I think it would line up better w/ other Dairy
 line if made at same time, though.



corner of P. Tiger lily & thumper.

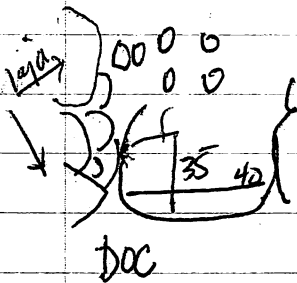
192-50-117



makes alot of sense, right. or forget it basically they look to have been constructed at the same time. should I bother to ~~draw~~ draw the other corners I wasted my precious time digging at - no - take my word for it. they integrate.


CRH / DEAR NO I DON'T THINK SO. I HATE TAKING B.G.S. esp. when 20 cu. means something & each time I do it - it comes out different. I'm going to get heights & widths on stuff then I'll just have to figure it out OK I CAN'T STRESS. I'll JUST WRITE FURIOUSLY.

I SUBOP



one big rock - at one time lots of loosely packed rocks to the S of it but - weren't easily held in place - as very silty soft soil - su.


X about 18 cu. higher than front 2 rocks - slopes upwards probably was on that level.



APPLE.


apple's about 25 cu. above DOC. only a couple of small rocks underneath it however - looks like it sitting on harder whiter soil - full possibly - couple of shreds sticking out too -

profile




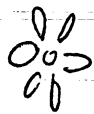
Queen is supported by one corner of big rocks however.

Gummy rocks in. on floor although small rocks line the actual step up.



- sloping up only 5cm. diff w/ big rocks.





Daisy is the line in Baloo running parallel to Bambi. Bambi is 30 cm. higher than Daisy & Baloo slopes down from Daisy w/ a diff. of about 5 cm - but have been excavated of the basal line (minus the axial) lots of 1.5×1 m in order to come in from the level of Baloo. We followed ~~the~~ Mogley's line until it made a corner extending 50 cm. E at about 2 m S of the datum. Then we moved back further onto Baloo followed the line until excavations had to come to a close. The construction in the basal line of Mogley is consistent until the corner of Bambi. - ~~the~~ Mogley has big rocks w/ small cobbles - at most 3 betw the rocks & Bagheerah. Big rocks ranging from 4×35 - 25×35 - small 5×5 . At the corner 20×15 is a common size for rocks 1st 50 cm to the S. Then the big rocks pick up again.

Profile of
2.5-3.5 m S

after

that - these

rocks aren't

present in


such a line

thus taking

out & have

more of a

step.



It's all very ill preserved after the 2.5 m S mark - the

rocks are in sloping positions - there are two rather large rocks - etc.

in Bambi's profile its supported by one layer of random stuff - sometimes Inja - sometimes pebbles - very dark brown clayey soil.

Baloo - as seen at Jen's mound & at test pits - covers the plaza betw. all 4 mounds. The construction is not really laid out in lines except for right near Bambi - it looks like it corners under at about 5.7 m S & 6.8 m S of dat. Also possible other corner at 2.7 m S b/c big gap - whereas ^{that} doesn't exist anywhere else in the line.

Daisy's approx 30 cm. wide. line of Daisy is NON-EXISTENT in Baloo.

But possible it goes further N than 2.7 m S as where line runs

We haven't excavated down far enough to see if it continues in the 5-2.5 m

S part of lateral excavation - do see rocks same type - same line but higher up in g. surface however.

P92-50-120

SOILS
IN
2nd
AXIAL

In of E trench (III) at 10m S of dat E trench wall. 0-40 dark brown sandy soil -
40-100 siltier tanner - ashier ^{II} 100 ↓ red lts of rocks in it.
very hard - strike.

Steeple is in I/II - 3 is most likely a ways below.

inside summit at sneazy. 0-25 I 25-65 II at 65 softer to travel
than above, slightly darker - more rocks - bit ashier - about 100 ↓
redder, rockier, harder - not strike yet, though.

* MOGLEY
vise about
5m - moving
E after
axial trench

WILL TAKE B.G.S. OF TOPS OF SUMMIT WALLS & INTER OTHERS (BACKUP) FROM THESE
SNEAZY TOP CENTER 133 cm. b.g.s. (1200 depend on rock on top) Base 275 ^{height from base to top 1 1/2 m}
WENDY TOP CENTER 172 160 - TOP S - one rock higher than rest - possibly only height
PTERILLY TOP 77 (one rock rises 8m above that but this is small.) BASE of exc. 207/210
THUMPER TOP LOWER 64 HIGHER 55 BASE 212/222
↑ (height 190/200 of exc.)

These basically coincide w/ those in the chart give 10 or 15 cm.
The accuracy of the b.g.s. is more accurate the closer to
to the central datum the feature is & the less you have to
move/stagger the datum. Thus I'll refer to the b.g.s.
on the chart but I'll mainly use these b.g.s. as the
main measurements - then infering the others by the
measurements of height & width in relation to the 4 summit wells.
~~When the walls are~~


ü ♡ ü ♡ ü ♡ ü

rest of Thunder on P92-50-82
at about 80 cm. down.

Section of Sneezy drawn - construction
is consistent.



from about here down seems to be more
tightly packed - better construction. maybe
Matus in building period - maybe
preservation over time but one thing to
note is the soil change that goes along w/it.
which is in my lot card notes.



about. pretty consistent in construction
except for down below where it
seems to be looser at first glance - but I think
its just smaller stones - more in the 10x10
range - thus more dirt is apparent in
the wall. about 15 courses of big river
cobbles w/ smaller ones inbetween.

looser
construction

Amazingly LARGE rocks used to the N. of Tiger Lily - all on the W side of
the steps, Grumpy, The Queen, & Doc. Just to note.

Queen & Doc are even across but Grumpy slopes downwards away
from P.T. & the Apple is staggered probably was same level at
one time.

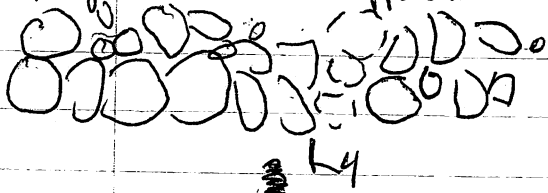
In E subop. all the steps have about 2 stones of the same size as the
step. Sneezy has 2 main steps. Dopey prob. had 4 - now only has 2
back ones thus is staggered. Happy has two main rocks w/ pebbles
between them & Sneezy.

Random notes:

P92-50-P2

Mogley sits on top of the floor Balon - dirt & few pebbles betw/ them
it then abuts Bagheerah whose base goes down below Balon.

Thumper's construction is consistent w/ big rocks 25x25 in a line from
axial moving S until 4m S of dat where rocks of 10x10 are used & the
line of big rocks isn't as apparent.




Thumper to the N is consistent w/ 1st
4m to S of Thump. never changes to
smaller cobbles - only as it nears
Sneezzy in the South.

Sneezzy continues w/ big rocks in a line - when the 2 lines of Thump & Sneezzy
meet the rocks are small cobbles 10x8 etc. w/ bigger rocks more to
the E facing the plaza which probably tumbled off the top.

P. Tiger Lily's const. to the E & W is consistently medium sized cobbles like
those in axial - meets up w/ Thump & Wendy - who also have med.
sized rocks - both corners integrate well.

Snow White is built on fill & rests on Thumper - appears to integrate
w/ top of Thumper as rocks used for both features fit in well - might
just integrate w/ very top of Thumper.



on the N. side of Snow White
Thumper is set back a good 15
cm. !?

under Snow White the shells & shovels
popping out of the fill is ABUNDANT.
Most of the big PLANTFUL ones I had were
0-4 cm b.g.s.

P92-50-123

I think I'm done.

Signing off at Site 101 structure 4

Sub ops CDEI AdI 08

A Wednesday in May.

B.G.S.

P92-50-124

SNEEZY TOP 120/133*
BASE S. 213
N. 283

WENDY TOP 172/160*
BASE E. 370
W. 245

P. TIGERLILY TOP 77
BASE N. 157
S. 217 a.e.

THUMPER TOP 64/55*
BASE E. 145
BASE W. 260

Bambis Mom TOP 145
BOTT 175
King LOVEY TOP 175
BOTT 215
BAGHEERAH TOP 250
BOTT 325
MOGLEY TOP 270
BOTT 295
BALOO TOP 295

John TOP ~~330~~ 245
Michael TOP ~~330~~ 245
BOTT ~~410~~ 325
LOST BOYS TOP ~~410~~ 325
FLOWER TOP ~~370~~ 285
BOTT ~~510~~ 425
CAPT. HOOK TOP ^{mid. 416} ^{N. wall 400} BOTT ^{E 452} W 458
TINKERBELL TOP 448 BOTT W 482

~~Wm~~
BAMBI TOP 260
ref. to P92-50-119 BOTT 290
DAISY TOP 290

~~Wm~~
GRUMPY TOP 157
BOTT 182
QUEEN TOP 182

BOTT 212

~~Wm~~
HAPPY TOP 213
BOTT 233

APPLE TOP 212
BOTT 237

DOPEY TOP 233

DOC TOP 237

BOTT ~~205~~ 258

BOTT 262

SLEEPY TOP ~~265~~ 258

BOTT ~~310~~ 318

P92-50-125

	HEIGHT	WIDTH	LENGTH	B.G.S.	ORIENTATION
<u>SNEAZY</u>	S. 80cm.	55/60cm.	3 ^m . a.e.	TOP 120/133*	80°
S. summit	N. 150cm			BOTT S. 213	
wall				BOTT N. 283	
<u>THUMPER</u>	E. 90cm.	60cm.	13.9m	TOP 64/55*	350°
E. summit	W. 205cm. a.e.			BOTT E. 145	
wall.				BOTT W. 260	
<u>P. TIGERLILY</u>	N. 80cm.	60cm.	5.95m.	TOP 77	80°
N. summit	S. 140cm. a.e.			BOTT N. 157	
wall.				S. 217	
<u>WENDY</u>	W. 85cm.	70cm.	1m. a.e.	TOP 172/160*	359°
W. summit	E. 210cm.			BOTT W. 245	
wall.				BOTT E. 370	

C SUB OP

P92-50-126

	<u>HEIGHT</u>	<u>WIDTH</u>	<u>LENGTH</u>	<u>B.G.S.</u>	<u>ORIENTATION</u>
<u>BAMBI'S MOM</u>	30 cm.	120 cm.	1 m.a.e.	TOP 145 BOTT 175	352°
<u>KING LOLEY</u>	40 cm.	30 cm.	1 m.a.e.	TOP 175 BOTT 215	342°
<u>BAGHEERAH</u>	E. 20 cm. W. 75 cm.	70 cm.	1 m.a.e.	TOP 250 BOTT 325	346°
<u>MOGLEY</u>	25 cm.	55 cm.	7.5 m.a.e.	TOP 270 BOTT 295	350°
<u>BAMBI</u>	30/35 cm.	50 cm.	4.6 m.a.e.	TOP 260 BOTT 290/95	349°
<u>DAISY</u>	5 cm.	30 cm.		TOP 290 BOTT "	
<u>BALOO</u>	N.A.	N.A.	N.A.	TOP 295	N.A.

D SUB OP

P92-50-127

	<u>HEIGHT</u>	<u>WIDTH</u>	<u>LENGTH</u>	<u>B.G.S.</u>	<u>ORIENTATION</u>
<u>JOHN</u>	80 cm. if incl. Michael otherwise N.A.	80 cm. 45 w/out Mich.	1 m.a.e.	TOP 245 BOTT 325	350°
<u>MICHAEL</u>	80 cm.	35 cm.	1 m.a.e.	TOP 245 BOTT 325	350°
<u>LOST BOYS</u>	N.A.	95 cm.	1 m.a.e.	TOP 325	358°
<u>FLOWER</u>	E. 40 cm. W. 140 cm.	80 cm.	1 m.a.e.	TOP 285 BOTT 425	346°
<u>CAPT. HOOK</u>	36/58 cm.	30/35 cm possibly 60/65 at one time	1 m.a.e.	TOP mid. 416 N. wall 400 BOTT E452 W.458	330°
<u>TINKERBELL</u>	24 now orig. 34	30 cm.	1 m.a.e.	TOP 448 BOTT 482	339°

SUB OP I

P92-50-128

	<u>HEIGHT</u>	<u>WIDTH</u>	<u>LENGTH</u>	<u>B.G.S.</u>	<u>ORIENTATION</u>
<u>GRUMPY</u>	25cm	80cm.	1 m.a.e.	TOP 157 BOTT 182	78°

<u>THE QUEEN</u>	30cm.	70cm.	1 m.a.e.	TOP 182 BOTT 212	82°
------------------	-------	-------	----------	---------------------	-----

<u>THE APPLE</u>	25cm.	55cm.	1 m.a.e.	TOP 212 BOTT 237	82°
------------------	-------	-------	----------	---------------------	-----

<u>DOC</u>	25cm.	60cm.	1 m.a.e.	TOP 237 tried to follow it but not deep enough.	76° BOTT 262
------------	-------	-------	----------	--	-----------------

E SUB OP

P92-50-129

	<u>HEIGHT</u>	<u>WIDTH</u>	<u>LENGTH</u>	<u>B.G.S.</u>	<u>ORIENTATION</u>
<u>HAPPY</u>	20cm.	42cm.	1m.a.e.	TOP 213 BOTT 233	79°

<u>DOPEY</u>	25cm.	58cm	1m.a.e.	TOP 233 BOTT 258	78°
--------------	-------	------	---------	---------------------	-----

<u>SLEEPY</u>	60 cm.	50 cm.	1m.a.e.	TOP 258 BOTT 318	78°
---------------	--------	--------	---------	---------------------	-----

<u>SUMMIT FEATURES</u>	<u>HEIGHT</u>	<u>WIDTH</u>	<u>LENGTH</u>	<u>B.G.S.</u>	<u>ORIENT.</u>
<u>PINNOCHIO</u> (EW line)	15cm.	40cm.	1.7m.a.e.	W TOP 378 BOTT 390 E TOP 351 BOTT 366	80°

<u>DUMBO</u> (NS line)	15cm. (inferred)	25cm.a.e.	93cm.a.e.	TOP 383	346°
---------------------------	---------------------	-----------	-----------	---------	------

<u>JIMINY CRICKET</u> ring of stones 15-90 cm E of Wendy.	40/45cm.	80cm(E-W) 40x35 in middle.	90cm(NS)	TOP 367 BOTT 410	N.A.
--	----------	-------------------------------	----------	---------------------	------

<u>SNOW WHITE</u> summit addition	N. 25cm S. 35cm.	48cm.	95cm.	TOP 355cm. BOTT 90 cm.	
---	---------------------	-------	-------	---------------------------	--

290-338 N of dat.