

1990

PVN-037-El Desairado-Field Notes-1990

Thomas El Desairado
Kenyon College

Follow this and additional works at: <https://digital.kenyon.edu/honduras>



Part of the Archaeological Anthropology Commons

Recommended Citation

El Desairado, Thomas, "PVN-037-El Desairado-Field Notes-1990" (1990). *Four Valleys Archive*. Paper 7491.
<https://digital.kenyon.edu/honduras/7491>

This Field Notes is brought to you for free and open access by the Anthropology at Digital Kenyon: Research, Scholarship, and Creative Exchange. It has been accepted for inclusion in Four Valleys Archive by an authorized administrator of Digital Kenyon: Research, Scholarship, and Creative Exchange. For more information, please contact noltj@kenyon.edu.

TEST PIT 35E (50x50cm) ~~290-34~~

190-37-01

35E/4 60-80cm bgs NEC - SHERDS

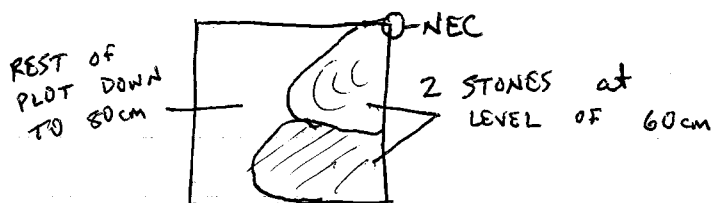
TEST PITS

35-F (50x50cm)

~~P-90-34~~

P90-37-02

35F/4 60-80 cm bags ~~THE~~ SEC (NEC BLOCKED BY STONES)
2 large stones surfacing at top of lot-SE portion
OTHERWISE EMPTY LOT



STONES APPEAR TO BE TUMBLE

TEST PIT

35G

(50x50cm)

~~P90-34~~

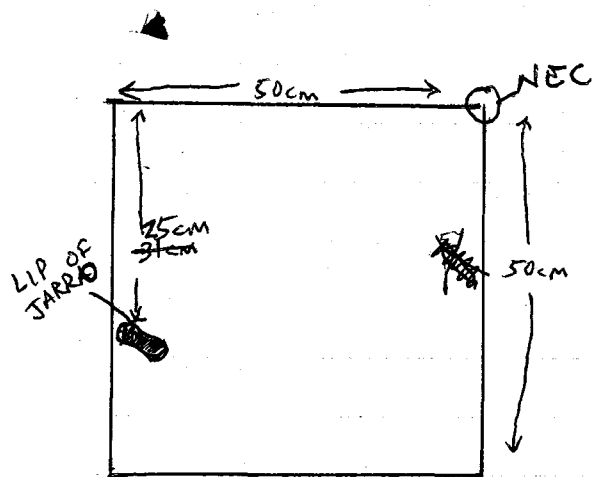
P90-37-03

35G/2 #34 35G/1 0-20 cmbgs NEC - EMPTY LOT

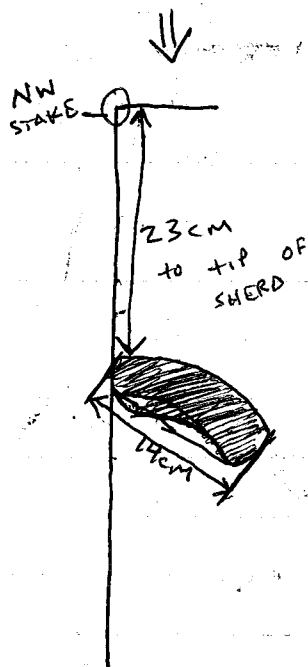
DATE Bag - 35G/2 20-40 cmbgs NEC - 3 SHERDS

35G/3 40-60 cmbgs NEC - 4 SHERDS, OBSIDION, MARBLE

35G/4 60- cmbgs NEC - very sandy at ± 75 cm
EMPTY LOT



top of jarro visible at
level of 58cm



P90-37-04

~~P90-34~~

TEST PIT 35H (50x50 cm)

35H/10-20 cmbgs NEC EMPTY LOT

35H/2 20-40 cmbgs NEC SHERDS

35H/3 40-60 cmbgs NEC 1 SHERA soil change to sandy at ± 45 cm

35H/4 60-80 cmbgs NEC very sandy, dry soil
1 SHERD

P90-37-05

~~P90-34~~

TEST PIT 35 I (50x50 cm)

35 I/1 0-20 cmbgs NEC - EMPTY ~~LOT~~ LOT

35 I/2 20-40 cmbgs NEC - EMPTY ~~LOT~~ LOT

35 I/3 40-60 cmbgs NEC - 1 SHERD, 1 MARBLE

35 I/4 60-80 cmbgs NEC - EMPTY LOT

TEST PIT 35 J (50x50cm) ~~P 90-34~~ P90-37-06

35 J/1 0-20 cm bgs NEC - EMPTY ~~LOT~~ LOT

35 J/2 20-40 cm bgs NEC - SHERDS (packed, dark, dry, rocky soil)

~~35 J~~
35 J/3 40-60 cm bgs NEC - EMPTY LOT (no real soil change)

35 J/4 60-80 cm bgs NEC - EMPTY LOT (~~no soil change~~)
(dry, rocky sandy soil. Change at ± 65 cm)

~~35 J~~

37

P90-37-07

TEST PIT 35 K (50 x 50 cm)

P-90-34

10-30-07

35K/1 0-20 cm bgs NEC - EMPTY LOT
(pushed, dark soil, few stones) ✓

35K/2 20-40 cm bgs NEC - EMPTY LOT (darker soil
at 30cm) (~~no soil change~~)

35K/3 40-60 cm bgs NEC - EMPTY LOT (no ~~soil~~
soil change)

35K/4 60-80 cm bgs NEC - ~~EMPTY LOT~~ 1 SHERA
change - more rocks)

TDs

organics

in soil

(eg. fungus,
debris)

TERREAVLT

P90-37-08

TEST PIT 35 L (50cm x 50cm)

~~P 90 34~~

35 L/1 0-20 cm bgs NEC - EMPTY LOT (soil dark, ^{hard clay} few rocks)

35 L/2 20-40 cm bgs NEC - EMPTY LOT
Soil change - lighter color, more rocks,
sander at ~~35cm~~ ~~25cm~~ 15-20cm

35 L/3 40-60 cm bgs NEC - EMPTY LOT
soil + color change again at 45cm - Orangeish hard
packed clay - few rocks

35 L/4 60cm - 80cm bgs NEC - EMPTY LOT

SOIL PROFILE - 3 LAYERS
15-25
0 - ~~25~~ cm
25 - 45 cm
45 - 80 cm

NOT
COVERED
2 LAYERS →

TEST PIT 35 M (50x50cm)

~~P90-34~~

P90-37-09

~~NOT
CONDUCTED
2 APRIL~~ → 35 M/1 0-20cm bgs NEC - EMPTY LOT
Soil dark, few rocks

35 M/2 20-40cm bgs NEC - 2 SHERDS
NO - SOIL CHANGE (still dark
brown, few rocks)

35 M/3 40-60cm bgs NEC - EMPTY LOT
soil change at ~~still dark~~ ^{soil} ~~soil change~~ ~~uniform color~~, consistency
50cm - dark, fine sand

~~25/5/1~~

35 M/4 60-80cm - 3 SHERDS
dark brown sand - fine grain, few rocks

TEST PIT (50x50 cm) 35N

P90-37-10

35N/1 0-20 cm bgs NEC - EMPTY LOT
Soil dark brown hard packed few rocks
uniform in appearance

35N/2 20-40 cm bgs NEC - 1 SHERD
Soil uniform - dark brown, hard packed

35N/3 40-60 cm bgs NEC - EMPTY LOT
Soil uniform - same as above

35N/4 60-80 cm bgs NEC - EMPTY LOT
NO SOIL CHANGE

TEST PLOT 350 (50x50 cm)

P90-37-11

350/1 0-20cm bgs NEC - EMPTY LOT

soil dark brown, few rocks

soil change to black at 20cm - 25cm

350/2 20-40cm bgs NEC - EMPTY LOT

soil black, hard packed few rocks

350/3 40-60cm bgs NEC - EMPTY LOT

soil very hard packed

350/4 60-80cm bgs NEC - EMPTY LOT

soil black very hard packed no
change.

TEST PLOT 35P (50x50cm)

P90-37-12

35P/1 0-20cm bgs NEC - EMPTY LOT
soil dark brown, hard packed few rocks

35P/2 20-40cm bgs NEC - EMPTY LOT
large chalky rock (tumble) - "piedra cantera"
no change in soil (dark, hard packed)

35P/3 40-60cm bgs NEC - SHEPDS

NEW
LINE →

TEST PLOT 35Q (50x50cm)

P90-37-13

35Q/1 0-20cm bgs NEC - SHERDS
stones w/ markings, obsidian
SOIL CHANGE
AT 15cm
soil dry, light brown, uniform

35Q/2 20-40cm bgs NEC - SHERDS, OBSIDION
soil uniform light brown. many rocks

35Q/3 40-60cm bgs NEC - SHERDS
soil uniform = ~~dark~~ light brown, clay like
many rocks

NOT
FLATTENED
4/13 →

35Q/4 60-80cm bgs NEC - SHERDS, OBSIDION, BONE
~~dark~~ soil light brown, ~~not~~ hard packed
many rocks

SOIL CHANGES AT 15cm. TOP 15cm are grayish,
hard packed. after 15cm - change to ~~light~~
brown, hard packed

TEST PLOT 35 R (50x50cm)

P90-37-14

35R/1 0-20cm bgs NEC - SHERDS, SNAIL SHELLS
soil dry, light brown. Soil change from
grey, packed to lighter brown at 18-20cm

35R/2 20-40cm bgs NEC - SHERDS
soil uniform, brown, many rocks

FINISHED
4/3 →

35R/3 40-60 cm bgs NEC - SHERDS
soil uniform
→ UNUSUAL STONE (bagged & tagged)

35R/4 60-80 cm bgs NEC - SHERDS
soil light brown ~~not much packed~~
many rocks

TEST PLOT 35S (50x50cm) P90-37-15

35S/1 0-20cm bgs NEC - SHERDS

soil - dark brown few rocks, change at ± 15 cm from
greyish to dark brown

35S/2 20-40cm bgs NEC - SHERDS

soil dark no real change
more rocks

35S/3 40-60cm bgs NEC - SHERDS

SOIL - uniform, dark brown, many rocks

TEST PLOT 35T (50x50cm)

P90-37-16

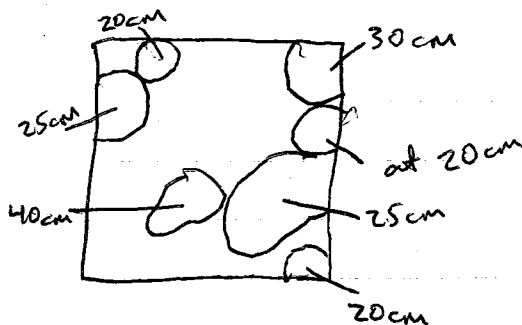
35T/1 0-20cm bgs NEC - ~~1 SHED~~ EMPTY LOT

SOIL DARK - BROWN - uniform throughout

35T/2 20-40cm bgs NEC - 1 SHED

SOIL - NO CHANGE

LARGE TUMBLE STONES SURFACING AT
20-25cm



35T/3 40-60cm bgs NEC - EMPTY LOT
LOTS OF TUMBLE ROCK.

STOPPED PLOT AT 60cm DUE
TO LARGE NUMBERS OF STONES

TEST PLOT 35U (50x50cm)

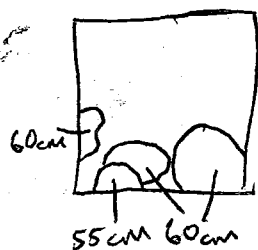
P90-37-17

35U/1 0-20 cm bgs NEC - SHERDS
SOIL ~~LIGHT~~ BROWN, FEW ROCKS (change from grayish at ± 15 cm)

35U/2 20-40 cm bgs NEC - EMPTY LOT
SOIL UNIFORMELY ~~LIGHT~~ BROWN, FEW ROCKS, fine grain

35U/3 40-60 cm bgs NEC - EMPTY LOT
soil still light brown - dry, fine grain

35U/4 60-80 cm bgs NEC - EMPTY LOT
large tumble rocks surfacing at 55-60 cm



FINISHED LOT AT 70 cm
DUE TO LARGE STONES

SOIL CHANGE AT 40-45 cm from med. brown
to LIGHT BROWN, DRY, HARD PACKED. FINE GRAIN,
FEW ROCKS

TEST PLOT 35V (50x50cm) P90-37-18

35V/1 0-20cm bgs NEC - EMPTY LOT
SOIL RICH, DARK BROWN, few rocks

35V/2 20-40 bgs NEC - EMPTY LOT
SOIL UNIFORM, Dark - fine grains

35V/3 40-60cm bgs NEC - EMPTY LOT
(orangey)
SOIL CHANGES TO LIGHT BROWN, DRY, HARD PACKED

35V/4 60-80cm bgs NEC - EMPTY LOT
SOIL ORANGISH, dry, hard packed
fine grained, few rocks

TEST PLOT 34J (50x50cm) (10th STAKE)

P90-37-19

34J/1 0-20 cm bgs ~~100~~ - EMPTY LOT
SOIL VERY DARK, dry, hard packed

34J/2 20-40 cm bgs - SHERDS
NO SOIL CHANGE

FINISHED
4/4 → 34J/3 40-60 cm bgs - SHERDS
NO SOIL CHANGE

34J/04 60-80 cm bgs sherds.
a slight change to a greater orange dark
dry hard packed at 40 cm bgs.

180m mark E transect

34J 80 m mark E transect. (1st of E transect)

34J/01	0-20	Sherds (handful)
02	20-40	majority sherds - base.
03	40-60	many sherds + jg frag.
04	60-80	?

Humus 0-65
orange hard dry 65-80

TEST PLOT 34K (50x50cm) (11TH STAKE) P90-37-20

34K/1 0-20 cm bgs ~~SEE~~ - EMPTY PIT
SOIL VERY DARK, DRY, HARD PACKED

34K/2 20-40cm bgs - SHEPDS
NO SOIL CHANGE

FINISHED
4/4 →

34K/3 40-60cm bgs - ~~SEE~~ EMPTY PIT
NO SOIL CHANGE

34K/04 60-80cm EMPTY lot.

Color change at 40cm bgs dark, dry hard
packed to orange dry fine hard packed.
160m mark E transect

34N 100m mark E transect

34N/01	0-20	sheeps
02	20-40	sheeps (majority)
03	40-60	empty
04	60-80	empty

Humus	0-13
Orange brown	25-50
Orange	50-80
Carbon layer	13-15
humus	15-25

PLOT 34L (50x50cm) (STAKE #12) P90-37-21

140m mark E transect

34L/1 0-20 cm hgs - lots of sherds (big groves)
34L/2 20-40 cm hgs - lots of sherds here too
34L/3 40-60 - sherds
34L/4 60-80 - sherds

Soil: dark humus 0-38
orange hard packed dry 38-80

Plot 34m (20m mark (E transect))

34m/01 0-20 Sherds
02 20-40 Sherds
03 40-60 sherds
04 60-80 Sherds.

Soil: Humus 0-36
orange brown hard dry 36-80