Kenyon College

Digital Kenyon: Research, Scholarship, and Creative Exchange

Four Valleys Archive

Anthropology

1992

PVN-032-Ehret-Field Notes-1992

Jennifer Ehret
Kenyon College

Follow this and additional works at: https://digital.kenyon.edu/honduras

Part of the Archaeological Anthropology Commons

Recommended Citation

Ehret, Jennifer, "PVN-032-Ehret-Field Notes-1992" (1992). *Four Valleys Archive.* Paper 7494.
https://digital.kenyon.edu/honduras/7494

This Field Notes is brought to you for free and open access by the Anthropology at Digital Kenyon: Research, Scholarship, and Creative Exchange. It has been accepted for inclusion in Four Valleys Archive by an authorized administrator of Digital Kenyon: Research, Scholarship, and Creative Exchange. For more information, please contact noltj@kenyon.edu.

BGS
all levels from S.E corner of lot (M^2)

Site # 426 Structure # 12

426 A/ - surface collections

→ structure appears less than 1m. Above ground surface

426 E structure 12 sits on S.E. corner of second plaza group. A 1m wide trench is being laid out running on the north-west = south-east axis of the mound. Potentially a perpendicular trench will be put in, eventually running up against structure 11

- A 10m x 1m trench running = 341° West of North

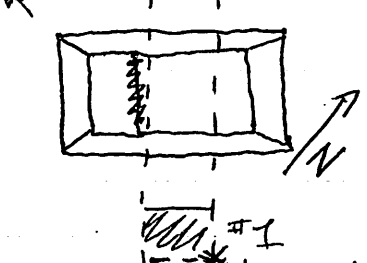

the southeast corner is the datum from which to measure BGS.

= 0. → 1m from end of trench

426E/01 - 1st 1m x 1m x 20cm lot beginning on southeast end of trench moving northwest. Beginning here in order to come @ structure 0 - 20cm BGS - measured from S.E corner
- topsoil layer; potential runoff, but since its the uppermost layer, wait + see.
- one rim - the rest ceramics

426E/02 - 20cm - 40cm deep directly below 426E/01
ceramics - the soil is a hummus colored sand clay loam.
-rims - an ocarina fragment was found among a large quantity
ocarina of sherds

426E/03 = 40cm - 60cm BGS below 426E/02
- no obvious change in soil. I wish I had my Munsell
ceramics

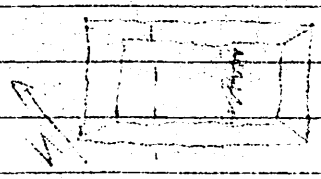

~~derrumbe~~
derrumbe = tumble
excavar = to dig

1m x 1m x 20cm
426E/04 = 60cm - 80cm BGS in 1st 0. - 1m length of trench. The sun is now hot, + there is no shade @ site anymore. Lot is below 426E/03 hit sterile @ 75cm - a sandy loam

Sherd

1m x 1m x 20cm
426E/05 = 0 - 20cm BGS on 1-2m length of trench. Back up in topsoil. Still approaching rear of mound (not facing "plaza group") Some cowboy is standing here, so I'm pretending to write. Perhaps the next meter will show us a wall.

Sherds several rims

1m x 1m x 20cm
426E/06 = 20 - 40cm BGS on 1-2m length of trench so far quite a few sherds.
a pointy knob thingy; rims; Ellen says it is a part of a object on which pots rested ?

sherds - ? pot rester a few rims. frag

1m x 1m x 20cm
426E/07 = 40cm - 60cm on 1-2m length of trench need to finish it tomorrow.

sherds

1m x 1m x 20cm
426E/08 = 60 - 80cm on 1-2m length of trench. This takes it down to sterile. This should be the final meter (lot) without much debris from structure (or even a wall

426A/04 = Vin has lot card. A donut stone found on North east side of structure. @ 8m from mound. Schist w/ 165mm diam. + 15mm diam in hole

0-30cm BGS

426E/09 = 1m x 1m x 30cm . 1st section out of third meter (2m→3m) of trench. Hitting tumble from structure 12. Potential (but doubtful) wall. Figurine head

sherds
figurine

see drawing on D92-32-01?
lot comes down on top of debris layer (rocks)

426E/10 = 1m x 1m x 50 cm . 30-50 cm BGS. Layer of tumble that could potentially be a wall. Second level in 2m-3m section of trench. Tumble appears on surface of entire meter of wall, so it may be unlikely that it is a wall. But you never know. There is a line of straight rocks that runs parallel to the apparent south wall of structure

sherds
rims

Taking the tumble out.
Pat thinks it's nothing but were doing it one half @ a time just be sure. Sherds are coming out of the debris

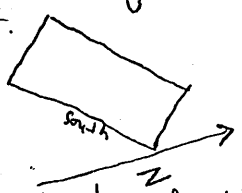

We're taking out the other half. Its just debris and shit.

So the Lot is 30-50 cm BGS on 2-3m.



426E/11 = 1m x 1m x 30cm.

sherds

2m-3m length of trench 50-80cm BGS. The layer beneath the tumble. I'm taking it all out since the final 20cm seem to be sterile anyway. I'm working on the assumption that this is the last layer before the "wall meter" is begun.

65cm
1m x 4m x 15-20 cm

426E/12 = 0 - 15-20 cm BGS. 1st section on 3m - 4m first 65cm of th length of trench. My workman just took my trowel & if he hurts it, I'll kill him. We're on wall now. This lot is a tricky one it is down to 20cm ↓ 15 cm in front of wall + only 5 or 10cm on rear sherds There is tumble in front of the wall which will be the next lot.



from above the wall

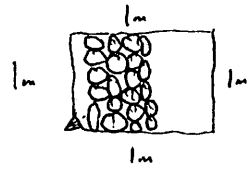

426E/13 = 20-50 cm BGS. 1m width x 25cm length x ____ depth this lots comes down through the rumble layer on outside of wall it is approx. 25cm. into the meter. It ends where tumble layer ends at 50 cm. It still consists of 20cm of meter before -2-3m

it is Lavinia's hypothesis that a layer of small rocks out outer edge of tumble section in sherds lot 426E/10 are the remnants of the rocks used in a bajareque wall - it would explain the straight line across trench, as well as how wall fell



426E/14 = 50cm - 80cm BGS on 1st 25cm length of meter sherds metale frag section reaching from 3-4m and 20cm length of meter of trench reaching 2-3m into trench this is the tierra beneath the rumble of structure 12. It has few sherds and appears mostly sandy/clayey. The

426E/14 (cont) = (25cm long x 1m wide x 30 cm deep) @ 50-80cm BGS

- metate leg frag. found @ 60cm depth below structure debris and approx. 10cm from wall (south wall of structure).

it begins 3.05m in from south end of trench + lies 5-10cm BGS

Hells Angels is 66cm high x 51 cm wide. It is 2 to 3 rocks wide depending on size of rock. And 5-6 rocks high (depending).

Small (13x5; 7x8cm; 11x7cm)
Med. (20x8cm; 25x12cm;
Large. 130x17x23; 31x32cm; 30x10x16cm)

- 5 to 10cm from beginning of meter 3-4 in length of trench
- orientation = 246°

426E/15 = ~~45~~ cm ~~wide~~ long x 1m ~~deep~~ wide x 10 cm deep. _____ cm BGS. on last 45 cm length of the 3-4 m section of trench & on the inside of the ~~wall~~ feature Hells Angels. Mostly, were beginning by cleaning the top of the lot to see if there is any relation to Hell's Angels. There appears to be a great deal of rubble, but it may be a patio so we'll go ahead mañana.



terrace surface behind the wall represented by the closest stones

??? the stones are
small =
med =
lg =

the clouds are out - it's only 80° - its 8:30 in the morning - my wall is clean - and life is good....

426E|16 = 1m x 1m x 25cm. 0 - 25m cm BGS on 5th meter (4-5m) length of trench in structure 12. I'm putting this section in to attempt to come in on the wall I discovered yesterday in lot 426E|13 + the <terrace> in 426E|15. Lavinia feels that this isn't a terrace, its the summit which is paved - a bajareque structure would have rested on the top

sherds
some rims

so - the bird's eye looks like this

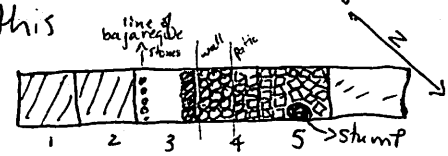

~~it does in fact appear that we are coming down on stones floor. If so, I shall name it~~

~~[illegible]~~ It's tumble

We took a tree stump out of the eastern side of trench which has clearly disrupted a 30x40 (+)cm. section of the stone floor. There appears to be a lack of stone in this area, but they reapper directly after this point. IT appears to be rubble. I'm taking the rocks out; There may be a stone floor beneath, but who knows. The next layer of rubble will be my lot here. If we hit floor (obvious) I'll start a new one. If I don't - I'll begin a new one to ~~take it down through the fill~~ bring up a new end of the trench.

426E|17 - 1m x 1m x 20cm. the 0-20cm BGS of the 1st 0-1meter from the opposite (northwest) portion of the trench

sherds
obsidiana blade
clay stamp

I want to approach the excavation from the other side in order to understand the nature of the potential floor. The tree really disrupted, + bajareque debris have made the remains difficult to determine.

Clay stamp in 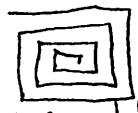 pattern

prismatic obsidiana blade





sherds, handle

426E|18 - 1m x 1m x 20m .20-40 cm BGS in 0-1m length of northwest end of trench in structure 12. directly below 426E|17

sherds

426E|19 = 1m x 1m x 20cm. 40-60cm BGS in 0-1m length of northwest end of trench in structure 12. -directly below 426E|18

sherds

426E|20 = 1m x 1m x 20cm. 60-80cm BGS in 0-1m length of northwest end of trench in structure 12 directly below 426E|19

obsidiana blade.

426E|21 = 1m x 1m x 20cm. 0-20cm BGS in 1-2m length of northwest end of trench in structure 12 directly adjacent to 426E|17. Keep in mind that the other obsidiana blade came from this level (see notes P92-32-06)

sherds

426E|22 = 1m x 65cm x 20cm = 20-40 cm BGS in 1-2m length of northwest end of trench. The guys just hit rock about 70 cm into the meter could be muro could be derrumbe. The stone are lined up straight ; but I still am not sure of the ¿muro? the wall is 30cm + 25cm BGS

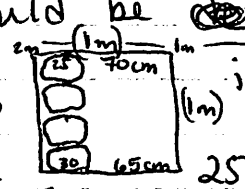

LONO

426E/23 (cont. from P92-32-07)

sherds
pot ~~bottom~~ base

= ⟨1m x 65cm x 20cm⟩ down to 60cm BGS on the first 65 cm of the trench ~~length~~ 1-2m in northwest end, from 40-60 BGS in front of potential muro. I want to take the debris down to be able to view the blocks from the front. They are an equal row of four large @ about 30-35cm across. Their faces (outside) are flattened and only about 5cm in variation

This is a wall – Ed said so. Curse of Lono.

426E/24

= ⟨1m x 65cm x 20cm⟩. ~~dddddd~~ 60 – 80cm BGS on the first 65cm of meter length 1-2m on north end of trench @ structure 12. attempting to come up under Lono to establish base of wall. This side of the structure does face next structure so its possible I may be in store for more construction in the next few meters.

sherds

So Lono begins 1.65m. in ~~from~~ north end of trench. It lies 25cm BGS. it's orientation is 249° - roughly parallel to Hell's Angels

426E/25

sherds
knob (pot rest?)
obsidian prod. flake

= ⟨1m x 1m x 25 cm⟩ = 0 – 35 cm BGS on 2-3m length of north end/half of trench. Coming down on top of end of wall + I hope to find a floor. We found an obsidian production flake + blade. We appear to have come down on a floor 30cm BGS and

see P92-32-09

426E/26 = ⟨1m × 1m × 10cm⟩ = 30(5) – 40(5) cm BGS in 2-3m section of the north half a the trench. The entry feature begins 2.38 m from beginning of trench + is .22 m from the end of wall wall.

cut blocks — the wall is 2 rocks high = 28cm
2·3 rocks wide = 46cm
averages → 3 large @ 25 24 wide 26 45 long 16 35 deep
8·9 small @ 7×7; 7×6cm
10 medium @ 14×13cm; 18×14cm
(entry feature)

the pisa isa cut block (like walls) a 67×48cm +40cm BGS section is very clear @ present, and was one large piece until it was broken up by roots.

426E/27 = ⟨1m × 1m × 25 cm⟩. 0–25 cm BGS in 3-4m section. Coming down on top of the summit structure. At 15–25 cm we came down on what appears to be a layer of derrumbe which lies directly beyond to entry feature in 426E/26.

sherds; some rims

426E/28 = (1m × 1m × 20cm) 0-20cm BGS in 4-5m section of the trench (from both the north + south ends. Coming down on top of derrumbe seen in 426E/28 + the 0-20cm lot on other side. Seems that perhaps bajareque derrumbe.

P92-32-10

2 BAGS

426E/29 = 1m x 2m x 20cm (length). From 3m–5m on northhalf of trench (included in lots 426E/27 + 426E/28). From 20-25cm to 40-45 cm BbS. In fact this lot is directly under 426E/27 + 28. Clearing off the top of the dermumbe. from the entry feature to the possible rear wall of the summit structure which lies @ the 5m mark from either side. Approx. 43cm from the entry level (moving south) is a potential door which consists of 2 cut stones [25cm wide x 20 x 11cm] + [27cm wide x 20 x 15] flanking a 85cm gap which may be the entry to the summit structure

Sherds

There is a curved line of rocks falling away from doorway in a southern direction. The doorway lies from 3.50m - 3.90m + is 5cm BbS. The curved line spans the meter wide trench + extends @ 70cm

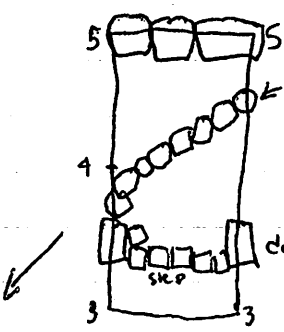

. Basically were clearing the rubble to a surface equal ← 8 rocks to the "generation" = entry feature 2m long x 1m wide. Total cm. BbS should not surpass 40cm. eventually we will clear the western half of the summit

beneath the dermumbe we found a step that is flush w/ the doorway @ 3m

P92-32-11

426E/30 = ⟨1m x 1m x 20cm⟩. 0-20 cm BGS. ~~begins on the 1-2 meter section of the west side of the east trench wall.~~ trench begins @ the 1-2 m section of west side of east trench wall. This lot is the 1-2 m section. The 1st 0-1m section is already excavation.

sherds

main plaza

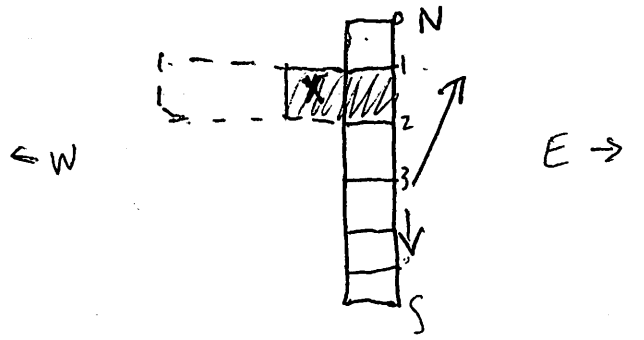

426E/31 = ⟨1m x 1m x 20cm⟩ = 20 - 30cm BGS on the lateral trench. 1-2m length (0-1 already excav.) of trench beginning on west side of east wall.

sherds

Following the curse of Lono out along its length. Found the base of a jar/bowl intact 1.37 - 1.52 m from the beginning of lateral trench

Jar is @ 15cm diameter

426E/32 = censar lid = offset by wall. 35cm BGS. 8cm - 22cm out of trench wall on south to edge

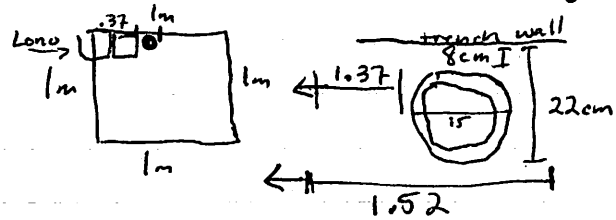



426E/32 (cont) = censar lid ringbase (see P92-32-1 for provenience)

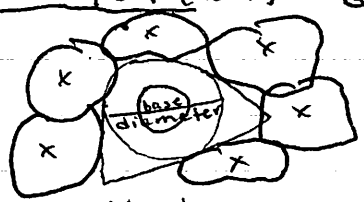

upside down ringbase sitting in the wall. The edge is missing, as is the entire top of the jar. It is sitting in what appears to have been a space in the wall. Wedged in between rocks on all sides. 5-10cm from wall face - it starts. So it may not have been visible. It fits perfectly - like it was supposed to go there — maybe a nook on the outside of the foundation - like a window box. for geraniums. Since it's upside down, who knows? The lot adjacent to it (426E/31) is jam-packed with sherds (including Chamelecon) — Well Ed came over and it's a censar lid fragment so it may not have been placed there on purpose.



correction for 426E/31 = 1m x 1m x 10cm P92-32-13
instead. Censar lid ~~threw it~~ off. 20-30cm BGS

~~P92-32~~ 426E/33 = ⟨1m x 1m x 20cm⟩. 30-50cm BGS. 1-2 length of lateral (~~East~~/West) trench along "Curse" beginning @ ~~west~~ west side of east wall of N/S trench. Below 426E/31. Following Curse farther out on basal line. This area would have been directly outside of the structure at time of use (as well as after). Sherds, rims, + bajareque

sherds rims bajareque

426E/34 = ⟨1m x 1m x 30cm.⟩ 50-80cm BGS. 1-2 m. length of lateral trench. Still following "Curse". This cut should come in on the base of wall so we can check depth. As well, this should end up in sterile soil

sherds

426E/35 = ⟨1m x 1m x 20cm⟩ 0-20cm BGS. 2-3m length of lateral trench. Still following "Curse". Its shaping up nicely. Large rocks to be described later. Adjacent to 426E/30 + should come down on top of wall
(0-20cm BGS)

sherds

426E/36 = ⟨1m x 1m x 20cm⟩ = from south eastern corner 20-40cm BGS. 2-3m length of lateral trench. Following Curse. Below lot 35. Nothing much. Hoping for corner

sherds

426E/37 = 5 large sherds from 2-3m length of curse of Ieno trench. Sherds lie on the wall top @ 2.05m from trench beginning @ west side of east wall of N/S trench and @ 2.90-3.0 m from beginning.

(2) 2.05m ones are 30cm BGS; 8cm from South wall
(3) 2.90-~~3.0~~ ones are 30cm BGS 12-14 cm from South wall

Parts of large jar.
Seem to have been broken on top of the feature & itself

426E/37(cont) = Jar sherds. Will catch rest of sherds in lot (39/40)

sherds

426E/38 = 1m x 1m x 30cm. 40-70cm BGS measured from S.E corner 2-3m. length of lateral trench, Beginning on E West side of east wall of north/south trench. Going down to base of the wall.

426E/39 = (1m x 1m x 30cm). 0-30 BGS. 3-4m. length of lateral trench beginning @ westside of eastwall of N/S trench. Hopefully this M² will provide a corner for "Curse" if so, new feature will be Great Shark Hunt.

3.5 - 3.63cm in
.05m from S. wall
.23m BGS

426E/40

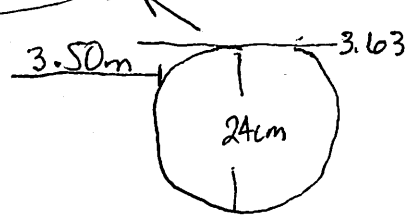

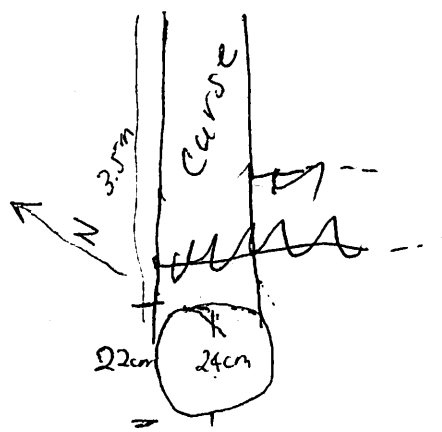

this is a jar or pot buried 22cm "curse". It has a depth of 23cm BGS + is 5cm from south wall. Appears to be imbedded in rock (whether those that broke it or what? Magdalena monte grande.

rims

if is in the wall - this isn't a corner @ all. It is imbedded just like the censar lid fragment found @ 1.5m. Most the top half of the vessel (handles + rim the wall continues out and the corner may not be in this meter



sherds
rims

426E|41 = 1m x 1m x 10cm. 30-40cm BGS. 3-4m length of lateral trench running east-west along 'Curse' feature. Excavating layer directly beneath (and including) matrix of lot 426E|40 - broken vessel (on/in) wall. Still trying to define Curse feature's basal dimensions. The Broken jar in the previous lot was somewhat imbedded into this level (30-40cm BGS). This lot includes the deposition surrounding this vessel. Basically I'm cleaning up the remains of this mess. At least these dudes make recto walls. Incised Piece

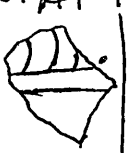

@ 3.87m (4.05) from trench beginning
.08 m from S. wall
.30 m BGS
Tiestos again.
hay big

426E|42 = ~~[illegible]~~ Large tiestas again imbedded, but a different type than 20cm away (East) the rim of a large bowl(?) is included at the provenience above (3.87m; .08m; .30m)
Again I have not idea why these are on top of or in the walls of the basal platform.



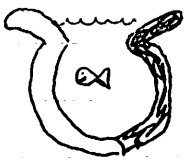

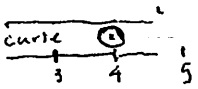

426E|43 = 1m x 1m x 30cm-35cm. 0-30/5 cm BGS. 4-5m length of E-W. lateral trench. Basically this was begun to clean up the mess left by the removal of lot 426E|42. Of course, this should bring us to the corner and the Great Shark Hunt. IF I can find the corner I'll debate excavating 40-60cm BGS of 3-4m. length under 426E|41. OF course I should to make a clean profile.....

sherds
2) Ulua Poly. (?) (a rim)
figurine head

A sherd of polychrome (Ulua or local variety) was found @ 25cm BGS. directly outside of the "Curse" feature.

NOTE = Corner doesn't exist since Curse is potential walkway to Liz.



426E/44 = 1m x 1m x 20cm. 40-80 cm BGS
3-4 m. length of east/west lateral trench. following Curse. Lot is beneath 426E/41. Next one will be beneath 426E/43 (just for future reference. The wall is extending itself quite far which gives me hope for a largish summit structure.

sherds
anomolous piece of tierra (burned?)

— a large chunk of potentially burned tierra. Slightly reddish cast to it. came from @ 60 cm BGS.

tierra quemada = burned earth.

- roughly from same level as the base of the wall.
- Potentially on ground surface.

426E/45 = 1m x 1m x 20cm = cm BGS. 4-5m length of East West Lateral trench. Following Curse out. Potential corner (¡Ojala Que!). This lot is directly beneath the one that the polychromes came from.
. A punctated strap handle.
4.42-4.58m into trench; 40cm BGS; 18-24cm from South wall another large tiesta (sherd)

Sherds
punctated strap handle

New Trench

426E/46 1m
1m x 1m x 20cm. 0-20 cm BGS from S.E corner
Following Hell's Angels out westward. Beginning from 1-2m length of trench. Starting point is 2.5-3.5 m. length of west side of east wall beginning from south end.
0-1m. length of this trench was excavated
1/29/92

we decided to bag the corner on Curse of Cono since the wall was so messy. Now I want to follow Hell's Angels out

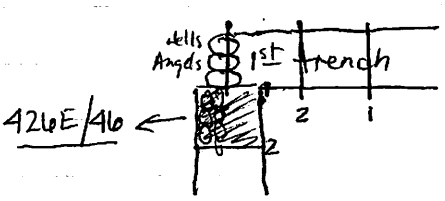

426E/47 = ⟨1m × 50cm × 50cm⟩ 20-70cm BGS. 1-2m length of E-W lateral trench along Hell's angels. The other 50cm of width in m² is the wall itself. Hell's Angels is coming in quite nicely - much better preserved than Curse. Lot is directly beneath 426E/46. ~~[illegible]~~ ~~[illegible]~~ ~~[illegible]~~ Hell's Ang runs on north wall of trench.

(other 50cm is Hells Ang.)

sherds rims. bajareque ocarina?/ figurina? fragments

— several pieces of bajareque + ocarina or fig. frag.

426E/48 = ⟨1m × 1m × 20cm⟩. 0-20cm BGS. 2-3m length of lateral trench running E-W along Hells angels. Trench begins on west side of east wall of N.S trench (from south end. Following Hell's angels out. This lot goes from surface to the top of the wall. The next lot will only be 50cm wide.

sherds

426E/49 = ⟨1m × 50cm × 50cm⟩. 20-70cm BGS. 2-3m length of E-W lateral trench running from 2.5-3.5 length of south end of N.S trench. Found a corner! This is Great Shark Hunt. Follows Angels to base. Due to symmetry trend it seems each Platform half runs 2.5m from center (5 total) sine door is smack dab in center of trench North/south. Nothing great in way of artifacts.

sherds

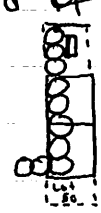

426E/50 = ⟨50cm × 1m × 70cm⟩. 3.0 - 3.5 m. length of lateral E.W. trench along Hells Angels. Trench begins @ 2.5-3.5 length on west ~~south~~ side of east wall of trench (beginning on S. end). Basically what I'm doing is creating a work space for the men to follow Great Shark Hunt. Just chunking through dirt

Sherds

see P92-32-17 bottom sketch for picture of lot location. We tore out some derrumbe that has fallen off the corner. The corner is a wonderful, huge flat faced, cut block. Strangely the ~~west~~ corner really doesn't match up to the potential corner on the other side either. Of course the corner there may have fallen in the same way.

426E/51 = ⟨1m × 1m × 70cm⟩. 0-70 cm BGS. 65cm - ~~165~~ 115 cm N from corner of Hells Angels and Shark Hunt

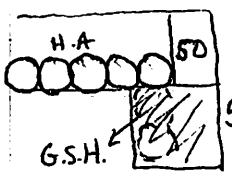

Following Shark Hunt out on ~~S~~ North-South axis to define sides of basal structure. There will undoubtedly be a great deal of tumble, but hell, there's only ½ hour left. I think I need a walk w/ Ellen.

- Name the ~~great~~ Shark Hunt
- finish lot 51 (it ends where the stakes are. The guys are barely into it

426E/51 (cont)
another obsidian production flake - fairly large
2-7-92 but no cortex
sherds, bag 2 of 2
only goes to 115 cm, not to 165 cm N of corner

426E/52 - 1x1 m square, 0-30 cm BGS, 90-190 cm W of GREAT SHARK HUNT, 65-165 cm N of corner of HELL'S ANGEL'S & SHARK HUNT
it looked like a wall going W toward Elizabeth's structure, I was with Kirk so Elizabeth had them back up a m. from the wall, not a problem except for describing lot location. Turned out not to be a wall.

426E/53 - (1m x 50 cm x 70cm) 115-165 cm N of corner of HELL'S ANGELS and SHARK HUNT, 0-70cm BGS, taking out a lot of tumble but SHARK HUNT looks very good

2/10/92, 2/11/92
426E/54 1x1 m square 0-70 cm BGS, 165-265 cm N along SHARK HUNT from corner, chunking through tumble = Ed said be careful, but w/ the preservation @ this site being so good, I doubt there would be a messy patio in the midst of perfect walls - but I may be wrong.

sherds
2 bags

426E/55 = 1.10 x 1.00 m² x 70cm. 0-70cm BGS. 265→375 cm N along Shark Hunt from corner w/ H.A. I took 1.10m length since I needed to equal up the two m² left until connection Lono. Just being neat.

sherds
obsidian
bayarque
2 bags



P92.32.20

2 bags

426E/56 = 1m (wide) x 1.5m (long) x 30cm . 0-30cm bgs 325-475m from corner of H.A + G.S.H. Moving north from corner. Come across a wierd appendage to the G.S.H. It's like a T (inverted) that is (or would be) connecting to perceived corner of Lono on West side. One corner of lot (the South East (35cm x 50cm) has been excavated by 1st 55. this appendage, if actual, would be a rather interesting patio.

sherds bayareque

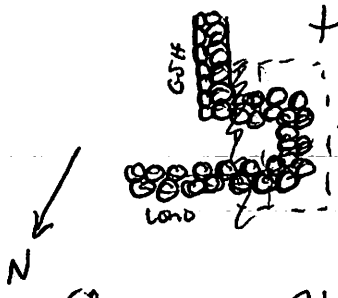

Cleaning off the top. May be an addition Ed said. Maybe an extra work space? As far as I can tell - it's absolute demumbe. Ripped it out. the corner of Lono + GSH is probably square.

My next step will be to begin cleaning the top down before I decide if Lono is the full basal wall in front. There may be a wall equal to the entrance feature.

426E/56 = 1m x 1m x 30cm. 0-30cm BGS @ 100cm (wide) East of GSH. +/- cm north of H.A

P92-32-21

426E/57 = 1 x 1 x 30cm beginning @ 2.1-3.1m length of north half of Trench (N-S) beginning @ N. end (roughly beginning @ Lono + going south. 1-2 m length laterally from East wall of N-S. trench going W. from Fear + Loathing entrance feature. 0-30cm BGS. 136cm in from Lono's start. Cleaning off top

sherds obsidian (core?)

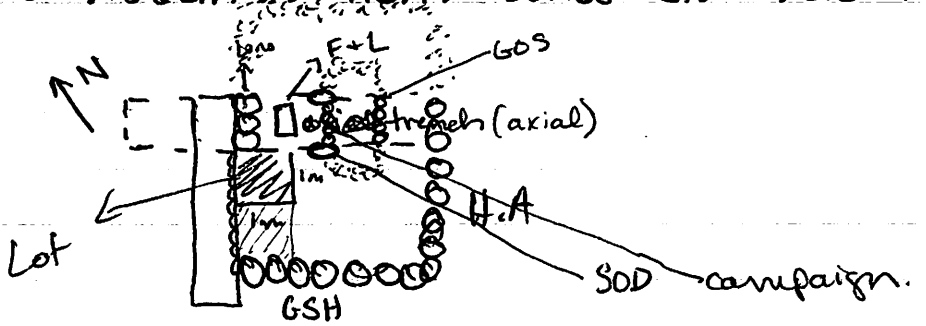

426E/58 = ~~1m x 1m x 30cm~~ 1m x 1.6m x 20cm x 60cm x 4cm >. Chris fucked up I told him to start on the next meter [see ☑] but he's stupid. So I'm now doing 0-20 cm bgs on the next meter west from lot 57 + its down to 30cm bgs on last 60cm west. Horizontally this run 2.1-3.1m. length of north half of axial trench. It is 2-3.6m from east wall of axial trench. Were clearing off the top, down to the summit structure, but I'm still looking for evidence of the true Lono. It looks like Lono extension could have been a later addition. The Lono entrance O.K, but there is potentially a wall running of CAMPAIGN TRAIL (steps) + Songs of Doomed. This may have served as 1st basal watt w/ Trail + Swine remaining as summit Structure.

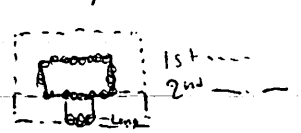



426E|59 = 1m×1m×20cm. 3.1-4.1 length of north half of axial trench. 1-2m length laterally from east wall of axial trench. 236cm south from Lono. Still clearing summit. This lot may help indicate Trail/Song's wall that is front of summit structure. We did indeed come down on the top of Songs of Doomed wall. I'll see if I have to rename - In which case - Where the Buffalo Roam. If not then it will stay at Doomed.

sherds

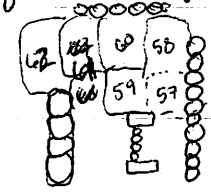

426E|60 = 1m×1m×20cm. 0-20cm BGS 3.1-4.1m length of north half of axial trench. 2-3m laterally from east wall of " " . 236cm. south from Lono? Following of Doomed to corner w/ Shark.

426E|61 = 60m×80cm×20cm. 0-20cm BGS. A clean-up along inside of Doomed lot from 3.50-4.20m length along axial moving south. and is from 1-2m. along west side of Songs of Doomed = 5-49cm BGS

sherds

(44cm) 3-4 rocks high, 3 wide (40cm)

small — 10×8cm, 5×7cm, 8×8cm

med — 10×19; 12×16cm, 18×15cm

lg — 50×17×18cm; 31×24×8cm; 30×25×10cm

The step feature (Campaign) appears to follow along bottom edge of Doomed

120×2

70-190 from Doomed

0-2m length of west wall Doomed

P92-32-23

426E/62 = ~~95cm wide x 70 long x 60 deep~~ 0-60 cm BGS. entire 0-95 m. length of Doomed west of Doorway. From 70-140 cm south of Doomed as well. Coming down on top of summit structure. Also includes Swine. Were not quite taking it down to "floor" since I'm not sure where that is. There are a lot of rocks, so we're just cleaning + then I'll make two huge lots that include the floor.

sherds

found Where Buffalo Roam. So lot dimensions changed to what you see above. lot includes stuff w/in structure. Lot 63 includes stuff outside.

426E/63 = 1.05m wide x 70cm long x 60 deep cm. 0-60 cm BGS. 70-140cm South from Doomed + from 95-200cm length of Doomed (length of wall west of door - the 1st 95cm was inside structure - lot 426E/62. Platform outside the summit structure on its West side. Tomorrow is Friday. TGIF in a big way. It seems Buffalo may be a room divider. 140.

sherds obsidian

426E/64 = 2m wide x 1.4m long x 60 cm. 0-60cm BGS. 0-2m along west side wall of Doomed (east unexcav.). 50-190 cm north from Hells (as well is 140-280cm south from Doomed). Last section off top of summit At last it's uncovered. Mostly includes rear of summit structure + platform behind it

sherds

P92-32-24

426E/65 = 1m x 1m x 60cm. 0-60 cm BGS [redacted]. 155-255 cm section along axial trench (from north end). (Lono begins @ 180cm) The trench included the 0-1 m. section laterally moving off east side of east wall of axial trench. Following out Curse of Lono. to the east in hopes of finding out just how shitty it really is.

sherds rims

426E/66 = 1m x 1m x 60cm. 0-60cm BGS. 155-255 cm section [redacted] of north half of axial. [zero is north end of trench]. 1-2m section of lateral trench. Trench begins of east side of east wall of axial. Still Following curse out. It's looking pretty shitty. Potential Ulua sherd

sherds Ulua?

2 Bags

426E/67 = 1m x 1m x 40cm. 0-40 bgs. 305cm - 405 cm section of north axial trench (from north end). lateral cut include 0-1m. length & beginning on east side of east wall of axial trench. Following Doomed out east. Lono failed to pan out east. West section was probably a walkway to Elizabeths structure.

sherds

0-40cm BGS.

426E/68: 1m x 1m x 40cm = 305 x 305cm section of axial trench (from N.). Lateral cut includes 1-2m. length beginning on E side of E wall of axial. Following Doomed E. to get 3rd corner. Clearly to get dimensions.

NOTE. May excavate the 50cm balk north of Lot. (255-305cm of north ½ axial). Just to define the Wall Doomed (East) better.)

sherds
rims



426E/69 = 1m x 1m x 40cm. 0-40cm BGS, 0-1 m. laterally from E side of E wall of axial trench. (0-1 m. east from North/South axis created by Eastside of doorway (Doomed). 4.05 - 5.05 m section of axial trench (begin @ N. end). Uncovering east half of debris w/in summit structure. Basically I plan to uncover the entire summit structure. There's another wall parallel to Buffalo (it will be Gonzo)

sherds
rims
obsidian
flake

426E/70 = 1x1x40cm. 0-40cm bgs. 1-2 m laterally from E side of E. wall of axial. 4.05 - 5.05m from N. end of axial. Lot came down on the east wall of summit structure (Gonzo). IS the extra layer of rock the base platform east wall? If so, & it is clearly differentiated from Gonzo, it's Duke. It appears to be the average width like the other walls, w/ a row of lg. rounded rocks on outside

sherds

426 E/71 = 1 × 1 × 20cm . 0-20 bgs. 0-1 m laterally from E side of E wall of axial trench. 5.05-6.05 length of axial from N. end (3.95-4.95 m from S. end). Clearing off more of structure (as were Pat's Orders). Will be looking for S.E corner of basal platform. the cool thing about the summit structure, is this line of 20cm long × 8 high cut rectangular blocks that runs along the base of wall.

sherds
rims

426 E/72 = 1 × 1 × 40cm (20-40) . 0-40 bgs. 1-2 m laterally east of E wall of axial. 5.05-6.05 length of axial from N. end. (3.95-4.95 from S.). Uncovering corner of Generation and Gonzo

sherds



426E/73 = 1 × 1 × 20cm . 0-20 bgs 0-1m laterally from E side of E wall of axial, 6.05-7.05m from N. end of axial. (2.95-3.95m from S. end). Hopefully we'll find corner of E wall... + Hell's Angels... well, it's following H.A. + next lot will find corner

sherds

426E/74 = 1 × 1 × 20/30cm. 20cm BGS w/in corner of H.A + Gonzo, + 0-30cm bgs outside. 1-2 m laterally E. from E. wall of axial. 6.05-7.05m south from north. end of axial. Here's corner of H.A + Gonzo

sherds



50cm x 2m x 40cm

20-60 cm bgs

7.05 - 7.55 m s.g.l.

0-2 lateral.

3 BAGS

P92-32-27

426E/75 = 80 x 2m x 70cm, 0-30cm BGS, 0-2m laterally E. from E. wall of axial trench. 6.70 - 7.55m length south from N. end of axial. My goal is to uncover Hells Angels (which lies @ 6.70m from N. end of axial). The area from 6.70-7.05 is already down to 30cm bgs. This next 50cm section is taking the cut another 50cm South. Once it get to 30cm BGS + I've decided that there is nothing else going on, I'll take 6.70-7.55 down to 70cm bgs. I

sherds rims

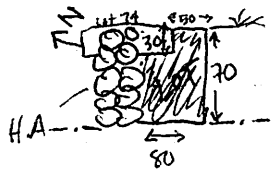

426E/76 = (50cm x 2.10m x 40cm) 0-50cm BGS ... 67cm South from Lono + 40cm North of Doomed east) = 2.50-3.m length of axial from N. end. 0-2.1m laterally east of E. wall of axial. Just taking out balk between Lono + Doomed East. Hoping to find where Lono slightly E. extention attlatches to Doomed East

sherds. candelero rims.

426E/77 = 1m x .30 deep x 2m long. 50-80cm bgs ... 20-120cm laterally east from E. side of E. wall of axial (also 1m east from doorway formed by Doomed East. 140-3[illegible]cm length from N end of axial Following orders to prove Lono doesn't ~~et~~ extend east from entry feature. It proves it, but Doomed E: is a great wall it appears to have been built in 2 stages. (#1) the initial bottom half topped by 8cm thick cut blocks (#2) the actual height of the structure wall on top.

150-250cm S from N end of axial
2-3m West from West side of shark

426E|78 - 1m x 1.8m x 20cm. 120-220cm laterally E. from E side of E. wall of axial trench. 140-320cm length S. from north end of axial. Uncovering rest of S side of Doomed East

⟵ get new doomed depth

426E|79 = 1.5m x 50cm x 30 cm - .30-60cm BGS. 0-150cm south of Generation (0-150 north of H.A). 20-70cm West of West side of W. wall of axial. Approaching potential bench? 'behind' generation from the west side moving east. Is it? Isn't it? the setup of the summit structure is just wierd.
We found the wall = Duke. Its dimension are on dimension sheet. Note: The fill area (E. Duke; W. Gonzo; N. Hell; + S. Generation) all has ugly rock inner surface - not finished = not meant to be seen??

426E|80 = 1.3m x 1m x 30cm = .20-.40m BGS. 0-150cm south of Generation. 0-1 m E. of E side of E wall of axial Going down into fill behind (south) of Generation. Preparing to come up on E. side of Duke.

426E|81 = 40cm (W) x 1.3 (L) x 20cm (D). 20-40 cm BGS. 0-130 cm S. of Generation. 0-40cm west laterally from W. side of E. wall of axial. Coming down of E side of Duke.

426E/82 = odds + ends lot obsidian. ? Provenence?

P92-32-29

426E/83 = 1m (W) × 1m (L) × 50cm (D). 0-50cm bgs. 150-250 cm South from N. end of axial. 2-3m section moving W. laterally from W. side of Great Shark Hunt. Clearing around potential walkway over to Elizabeths. "Walkway" comes off W. side of Lono. It's about 150cm wide (it seems). About 1 rock high

426E/84 = 1m (W) × ~~1.5m~~ (L) × 50 (D). 1-2.5m laterally ~~east~~ west from Shark. 0-50cm bgs 250-350cm section going south from N end of axial. Still exploring potential ~~&~~ walkway

do Duke Fri morning (dimensions) Then final notes.

426E/85 = ~~2m~~ (L) × ~~50cm~~ (W) × ~~70~~ (D) cm. 0-~~70~~ cm bgs. 350-~~400~~ 550 cm section going S. from N end of axial trench. 2.5m-3m laterally W from Shark. Still exploring potential walkway. I feel like throwing up. "Walkway" ended abruptly ½ between buildings AND the walkway was bullshit. Probably just tumble. Well Kids, this is it. Bajaregue wall debris (like behind H.A) Probably accounts for rocks.

PC-18-21

P92-32-30

final notes
Structure 12
Site 426 (E)
P.1

oriented 71°

The front wall (Songs of Doomed E + W) is 75 cm high, 190 + 200 = 390cm long; + 40cm wide. The outer surface is finished cut stone mixed w/ finished (but rounded) stone. 30cm down is a layer of flattened cut blocks, + below it ~~&~~ for 30cm(±) are 2 tiers of large square stones. The inner surface (S. side) of wall consists of smaller, less finished stones. 190cm from E to W (Doomed E.) + 200cm E. from W (Doomed W) is a doorway 80cm wide flanked by 2 large squaring stones 20×25×16cm; 27×20×15 cm. The gap is bridged by 8 smaller rectangular flat cut stones that are @ the same level as the layer w/in Doomed. The Eastern corner of Doomed joins Gonzo (the E. wall of structure). Doomed monopolizes corner + Gonzo joins it. 55cm from W. door side, Buffalo ~~gabutts~~ butts Doomed W to form the medial wall of structure. Buffalo is 140 cm long; 46 cm wide; + 50 cm high. It is oriented @ 332°. Where it joins Doomed W., from 0-40cm of its length, there exists a potential doorway. 15-20cm above ground floor of structure. The rest of Buffalo extends 100cm south. To join Generation is a joined, finished corner. Buffalo consists of smaller rocks (see sheet 1) on inner & surface (4-5 small rocks high) the edge is quite defines. Outer (" .....) is a bit collapsed. Neither is as polished as outer surface of Doomed. Generation is oriended @ 68° + is 320cm long; 40cm high + 38cm wide (2 rocks, 1-2 rocks). The 0-90cm W-E section of inner (N) wall is small rocks, high whereas last 230cm towards E are 2 large rocks high. This leads me to believe that Buffalo + 0-90cm of generation were Constructed later than Doomed - Gonzo - (90-320cm) of Generation - (Duke?) set of wall. Perhaps to divide the space w/in structure further. However the break from little - big rocks in Generation is difficult to pinpoint. 50cm from 0cm mark on Generation, and 190 cm from E side lies Duke (oriented ____°; 130cm long; 30 cm high; 50cm long)

oriented 75° Campaign ←

(190cm from door)

Joins Generation + Hell's Angels (it appears to abutt both) the W. side consists of 2 rock high level. Rocks are finished squares, whereas E. side (in fill?) appears unfinished + messy Very much the same way that S. Generation, Gonzo + the E to W 180cm of H.A. appear. All of these sides would have been covered by the fill. The fill itself is a dark brown ~~clay~~ organic silt (not too much clay). It had very few sherds in comparison to ~~other~~ areas off structure. Hells Angels is the rear wall oriented 246°, 66cm high; 51 cm wide, 485cm long. Duke abutts 185 cm from W side + 205 cm from E. side. H.A. is 2/3 rocks high + 5 wide. It has lg. cut square (finish) stones on outer surface. + the corners w/ Shark + Gonzo have large corner stone cut blocks (2 tiers.) The corners are "jointed" - in other words they were meant to be corners. Great Shark Hunt is the Western wall of structure which joins H.A + Doomed W. @ corner ends. It is oriented 340°; 385 cm long, 44 wide (2-3 rocks) + 80cm high outside (about 50 inside?). It consists (8 rocks.) of medium + large mostly unfinished rocks. Like corners of H.A. (which is included) the corner w/ Doomed is a merge.

On the other side of H.A. is Gonzo which is E. wall of structure. It is oriented @ 342°; 356cm long, 35 height + 55 wide (2-3, 3 rocks). 160 cm from S. corner Generation abutts (the section of Gen. w/ lg. finished stones on N side). 130cm from N corner Gen. hits on other side. The N side of Gonzo appears similar (@ least 0-35 depth) to outer (N) side of Doomed which leads me to feel it is actually up to 75cm high on outer (E) side. It has the squared stones + thinner flat cut stone layer @ 35cm down. - just like Doomed. Narrowness of trench there (25cm) + backdirt pile are causing hesitatation in seeking truth. Lets assume. It would match the other outer walls better @ 75cm height than @ 35cm.

the Doomed to Generation stretch of Gonzo (130cm) juts E. about 5-10cm than Generation to H.A. section. Generation did get built after Gonzo (it abutts), but did the S. section get built @ a different time too. It may just be the tumble.

Finally 50cm E from Door, 150cm N from Doomed east + West + ? long (walkway? fuck length up) lets say 180cm long + 28 cm high is an entry extension - Lono. 50cm from E side, 40 cm from N end, + 40 cm from ~~e~~ Campaign. IS an entry feature - A rectangular cut block that is now broken into 8-9 pieces (a tree root was coming through it). The N. end of Lono is a 180cm long, 40 cm wide row of 2 rocks wide (2 high) feature. Basically like an initial step. I feel it was built w/ the structure first. Built onto it W. side is a Potential walkway to next structure (13? or 11). The N wall of this " is level w/ Lono (ie 150cm N. from Doomed), but it is ugly, built w/ small, unfinished rocks, + lg semi whole but broken vessels were found all along its first 170cm (from Door to end of Doomed W.) right up against Doomed. It was like vessels were lining walkway + tumble from walls broke them after abandonment.

The inner dirt from inner structure (except fill area is a light brown sandy, fine, soft ~~soft~~ soil. Fewer sherd were found inside, but some obsidian debris

Walkway appears to be figment of imagination. its appearance can be explained by bajareque debris. As well, it was excavated when we expected a wall ... so it was (made?) to look like one.

Soils from 20cm - 40cm BGS had most sherds above was a sandy layer (like structure floor). Occupation layers (?) were of a darker soil - like fill. Sterile is a sandy, fine, small Rebbles, grainy soil.

internal dimensions of summit structure

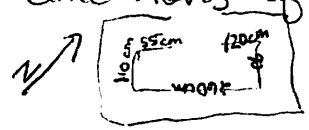

55cm along doomed west
110cm " Buffalo
cm " generation
cm " Gonzo

cm along doomed east

generation = orientation = 68°. 320cm long x 40cm high x 38cm wide. 1 rock wide (lg); 2-5 high (depending)
(waiting till clear?)
lg - 18x25x35, 40x34x18 med - 17x13; 18x14cm; 16x17x12 sm - 8x6; 5x7

Great Shark Hunt = orientation = 340°; 3.85m long; 44 cm wide (2-3 rocks); 80cm high (8 rocks)
lg = 36x26cm; 36x29x21cm; 20x38x22 | sm = 12x8; 9x8
med = 22x6cm; 24x15x20 cm;

Doomed West = orientation = 72°
~~2m long x 38cm wide x 50cm high~~
~~2 rocks~~ ~~4 rocks~~
~~lg~~ ~~[illegible]~~ cm
~~med~~
See P92-32-22

(cut blocks in door door individually see P92-32-10

Doomed East = orientation = 70° 190cm long x 40cm wide x ~~30cm high~~ 75cm high
2 lg rocks ~~2-3 rocks~~ 4-5 rocks (depends on size)
~~see P92-32-22~~
sm = 8x5cm, 10x7cm med = 17x23x8; 12x18cm; lg = 25x21x14cm 19x25x10cm (mostly large

Campaign Trail - orientation 75°
12x16, 20x12cm (average rock size)

Hells' Angels = see P92-32-05

Lono = see P92-32-08, P92-32-09

SWINE = see P92-32-09 ; 64°

Where Buffalo Roam = orientation = 332°
→ 140cm long (7-8 rocks); 46cm wide (2.5 rocks); 46cm high (4 small rocks, 1 lg)
→ lg = 16x26x13cm; 16x13x19cm; 19x10x19cm
med = 12x8x19; 14x7
small = 7x9; 8x7
3 small (16x12x16cm) cut blocks
--- begins 55 cm West of Doorway

Gonzo = orientation = 342°

height 35 cm ; 2-3 rocks
width 55 cm ; 2-3 rocks
length 356 cm

small — 10×9, 8×7
med — 24×23×15; 27×16
lg — 52×28×20cm; 34×22×20 cm; 24×46

Duke = orientation =

height 30 cm ; 2-3 ~~small~~ medium rocks
width 50 cm; 2-3 ~~small~~ medium rocks
length 130 cm

sm = 11×7; 7×9 med = 18×15×8; 18×17; 24×14 lg = 39×15 cm; 26×18×15 cm
(much less robust than other walls). East side unfinished rocks.

MIDDLE OF LENS IS 140 AFS

STATION	ANGLE	DISTANCE M	MIDDLE
1 ✓	88° 50	24.33	2764
2 ✓	88° 25	23.58	2501
3 ✓	85° 45	23.20	2474
4 ✓	84° 30	23.30	2409
5 ✓	82° 45	23	2405
6 ✓	81° 5	23.31	2560
7 (R.) ✓	83°	21.65	2324
8 ✓	82° 16	21.54	2325
9 ✓	81° 40	21.62	2680
10 ✓	77° 50	21.48	2762
11 ✓	78° 32	20.32	2405
12 ✓	81°	20.18	2690
13 ✓	82° 20	20.49	2604
14 ✓	83° 20	20.70	2341
15 ✓	83° 50	20.69	~~2355~~ 2336
16 ✓	84° 12	20.29	~~2355~~ ~~2345~~ 2295
17 ✓	85° 10	20.40	2043
18 ✓	85° 5	20.07	2400
19 ✓	84° 35	19.95	2475
20 ✓	86° 20	20.67	2195
21 ✓	86° 56	20.55	2324
22 ✓	86° 30'	21.41	2316
23 (?)	86° 10'	~~21.98~~ 22.02	24085
24 (?)	~~93° 02'~~ 91° 40'	21.19	25~~1~~10
25 ✓	92° 40'	20.17	25 17
26 ✓	94° 15'	20.10	2757
27 ✓	85° 20'	19.20	2475
28 ✓	84° 49'	18.91	2352
29 ✓	81° 45'	14.60	2541
30 ✓	76° 25	20.12	2520
31 ✓	73° 40	20.10	2516
32	73° 6	21.03	2511

need welcome to Jail points

Duke?

Middle of Lens is the Abs

Station	Angle	Distance M	Middle
1	88° 50'	24.33	2764
2	88° 25'	23.58	2501
3	85° 45'	23.20	2474
4	84° 30'	23.30	2409
5	82° 45'	23	2405
6	81° 5'	23.31	2540
7	83°	21.65	2329
8	82° 16'	21.54	2325
9	81° 40'	21.62	2180
10	77° 50'	21.48	2764
11	72° 22'	20.32	2405
12	81°	20.19	2690
13	82° 20'	20.49	2604
14	83° 20'	20.40	2341
15	83° 50'	20.64	2336
16	84° 12'	20.39	2345
17	85° 10'	20.40	2043
18	85° 5'	20.07	2400
19	84° 30'	19.95	2445
20	86° 20'	20.67	2145
21	86° 50'	20.55	2334
22	86° 30'	21.41	2316
23	86° 10'	22.02	2405
24	91° 40'	21.19	2510
25	92° 40'	20.17	2517
26	94° 15'	20.10	2767
27	85° 20'	19.20	2475
28	84° 41'	18.91	2352
29	81° 45'	19.60	2541
30	76° 25'	20.12	2520
31	73°	20.10	2514
32	73°	21.03	2511

2/27/92

STATION	ANGLE	DISTANCE	Middle
33	~~77~~ 76°20	21.26	2478
34	76°30	23.28	2458
35	90° 45	24.72	2704
36	93° 35	23.10	2597
37	~~96~~ 97° 35	23.91	2771
38	99°05	23.19	2784
39	94°15	21.96	2560
40	96° ~~87~~ 47	~~R~~ 19.52	2644
41	94° 55	18.87	2624
42	96°55	17.87	2648
43	92°50	17.58	2584
44	91° 52	18.46	2546
45	86°50	17.67	2457
46	88°40	15.50	2461
47	~~121°26~~ 121°35	5.09	2081
48			
49			
50			
51			
52			
53			

1			
2			
3			
4			
5			
6			
7			
8			
9			
10			
11			
12			
13			
14			
15			
16			
17			
18			
19			
20			
21			
22			
23			

B's are measured from N.E corner

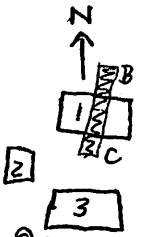

SITE 337

-3 mounds in Patio grp

337B = Northernmost mound (Wizard of Oz)
337[illegible] = Western mound (smallest) ( )
337[illegible] = Southernmost mound ( )

337B/01 = beginning on N. side of N. mound 1x1x20cm. 0-20cm bgs. 1st 0-1 m. length of axial running N-S. 1m wide.

sherds -B is first [illegible] 0-7 m [illegible] north to south of structure #1. Coming up behind structure from north. Other structures in group [illegible] are south & West

sherds 337B/02 = 1x1x20cm. 20-40cm bgs. 0-1m. section of axial from N. end

sherds 337B/03 = 1x1x20cm. 40-60cm BGS. 0-1m. sxn of axial from N.

...

337B/04 = 1x1x20cm. [illegible] 60-80cm bgs. 0-1m sxn of axial from N.

shard clayball 337B/05 = 1x1x20cm. 0-20cm bgs. 1-2m sxn of axial from N
soil - brown(dark) humnis(y) To ____cm

sherds 337B/06 = 1x1x20cm - 20-40cm bgs. 1-2m sxn. of axial from N.

337B/07 = 1x1x40cm - 40-80cm bgs. 1-2m sxn of axial from N.

[illegible]

[illegible]

[illegible]

[illegible]

[illegible]

[illegible]

[illegible]

[illegible]

[illegible]

[illegible]

[illegible]

[illegible]

[illegible]

[illegible]

[illegible]

[illegible]

[illegible]

[illegible]

[illegible]

[illegible]

[illegible]

C = measure from N.E. corner

P92-32-34

[C will run from 13m → 7m stretch of axial]

orientation

337C/01 = 1x1x20cm. 0-20cm bgs. 0-1m along axial beginning @ South (patio) side of structure. — empty

337C/02 = 1x1x20cm. 20-40cm bgs. 0-1m along axial from S. end. — sherds

337C/03 = 1x1x20cm. 40-60cm bgs. 0-1m. along axial from S. end. — sherds

337C/04 = 1x1x20cm. 60-80cm bgs. 0-1m along axial from S. end — empty lot

337C/05 = 1x1x20cm. 0-20cm bgs. 1-2m sxn along axial from S. end. — empty

337C/06 = 1x1x20cm. 20-40 bgs. 1-2m sxn along axial from S. end. — sherds

337C/07 = 1x1x20cm. 40-60cm bgs 1-2m sxn along axial from S. end. — sherds

337C/08 = 1x1x20cm. 60-80 bgs. 1-2m sxn along axial from S. end. Dermumbe seems to be appearing. — empty lot

337C/09 = 1x1x20cm. 0-20cm bgs. 2-3 m sxn. of axial from S. — empty lot

337C/10 = 1x1x20cm. 20-40cm bgs. 2-3m sxn of axial from S. — sherds

[illegible] from [illegible] [illegible]

[illegible] from 13m → 7m [illegible] of axial

orientation

[illegible] 337 C|01 = 1×1×20cm. 0-20cm bgs. 0-1m along axial [illegible] beginning (& South) (pacific) side of structure

[illegible] 337 C|02 = 1×1×20cm. 20-40cm bgs. 0-1m along axial from S. end

[illegible] 337 C|03 = 1×1×20cm. 40-60cm bgs. 0-1m along axial from S. end

[illegible] 337 C|04 = 1×1×20cm. 60-80cm bgs. 0-1m along axial from S. end

[illegible] 337 C|05 = 1×1×20cm. 0-20cm bgs. 1-2m sxn along axial from S. end

[illegible] 337 C|06 = 1×1×20cm. 20-40 bgs. 1-2m sxn along axial from S. end

[illegible] 337 C|07 = 1×1×20cm. 40-60cm bgs. 1-2m sxn along axial from S. end

[illegible] 337 C|08 = 1×1×20cm. 60-80 bgs. 1-2m sxn along axial from S. end.

Denumbe seems to be appearing

337 C|09 = 1×1×20cm. 0-20cm bgs. 2-3m sxn. of axial from S.

337 C|10 = 1×1×20cm. 20-40cm bgs. 2-3m sxn of axial from S.

337B/08 = 1x1x40. 0-40cm bgs. 2-3m. sxn. of axial from N. This may be coming up to wall soon. Mucho derrumbe.

sherds

337B/09 = 1x1x20cm. 40-60cm bgs. 2-3m sxn of axial from N. More derrumbe — on ~~north~~ south 40cm width of lot. derrumbe is potential feature so bgs. becomes 50cm not 60cm.

337B/10 = 1x30cm x30cm. 60-80cm bgs. 1st 30 cm from N. of 2-3m sxn. of axial from N. Taking out rumble that lies in front of potential feature 2.5m from start of trench @ N. end. Potential feature is a "double-decker" row(s) of schist stones (ie. flat) that kind of look faced.

sherds

Found a wall @ 40cm bgs - 80cm bgs. Can't tell yet how wide. Topped by flat schist slabs about 18x25x8cm That's just a guess. About 3-4 rocks deep (mind you, they're shallow rocks).

OZMA OF OZ

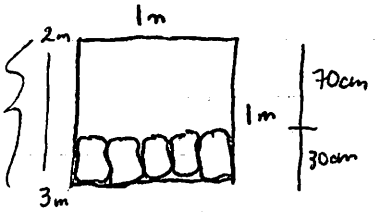

wall begins 2.50 m from end

337B/11 = 1x1x20cm. 0-20cm bgs. 3-4m sxn of axial from N. Going ahead to begin approaching wall. Vin made good point that reason stuff is buried so deep is that hillside nearby most likely fell on it. So we'll come down on top of it.

empty lot

337B/12 = 1x1x10cm. 20-30cm bgs. 3-4m sxn of axial from N. CAME DOWN ON A POTENTIAL OTHER WALL — 2.9m from N. end. 30cm high. 30-60cm bgs

empty

P92-32-35

Dimensions
Page 1
337 B+C

1st tier
So North

OZMA = 2.5 m. from N end of axial, 40-75/80cm bgs,
35-40 cm high; 436 cm. wide; 45 cm deep
(5-6 rocks) (3 rocks)

lg = 29×16; 29×18×6; 22×6; 34×10 ; med = 14×13; 13×15 ; small = 6×5; 8×5; 7×6

orientation = 116° E of N

mostly schist flat stones stacked like a layer cake. Flat faced on wall edge, but other than that not too finished

1st tier
South

LOST PRINCESS = 2166 - 299 cm. from S. end of axial, 40-48 cm bgs,
8 cm high; 340 cm wide; 33 cm deep
(1 (2) rocks) (from W wall of axial - not complete) (1 rocks)

lg = 19×16×7; 28×18×5 ; med = 15×7; 14×8 ; sm = 7×9×5

orientation = 110° E of N

Mostly a single rock layer of med. schist slabs laid out as an edge to a earthen terrace.

2nd tier
North

Emerald City = 2.9 m. from N. end of axial, 20-30 cm bgs
30-80 cm high; 520cm cm wide; 70 cm deep
(4-9 rocks) (5-6 rocks)

lg = 31×26×10; 30×22; 25×28 ; med = 17×16×8; 19×12×8 ; sm = 9×7; 6×8

orientation = 104° E of

wall shoots down to lower level of Ozma where Ozma ends on W side = 20-100 cm bgs

Medial wall
Summit struc.

Queen Ixix = 0-40 cm from (door?) Emerald City. 190 cm E laterally from W axial wall
22-64 cm bgs.
42 cm high; 340 cm wide; 56 cm deep
(4 size 7 rocks) (370 w/ door) (3-4 size rocks)

lg = 34×15×14; 25×24; 25×15×14 ; med = 18×13×19; 22×17 ; sm = 12×8; 8×7

orientation = 12° E of N

337C|11 = 1x1x20cm . 40-60cm bgs. 2-3m. Sxn of axial trench from S. Cutting through tumble not many tiestos.
Found a wall

LOST Princess of Oz

337C|12 = 1x 80cm x 20cm. 60-80cm bgs. Southern 80cm of lot. 1st 20cm. is a wall and this lot is coming down in front of the wall itself. Like Ozma it appears to be topped w/ schist and the bottom is so far obscured by this lot. Its about 20cm above it already. I sreppose it will be about 30cm high (like Ozma.)

empty lot

337C|13 = 1x 1x 20. 0-20cm bgs. 3-4m section of axial from South. Beginning to take down tierra above Princess. Perhaps another wall immediately N. of Princess. This is like what happened w/ Ozma. If so, its TiK TOK

337C|14 = 1x1x 20. 0-20cm bgs. 4-5 m sxn. of axial from S. Trying to define TiKTok by coming down behind it.

P92-32-38

337c/11 = 1x1x20cm 40 [illegible] bgs. 2-3m sxn of axial trench from S. Cutting through humble not many tests.
Found a wall

[LOST Princess of Oz]

337c/12 = 1x80cm x 20cm. 60-80cm bgs. Southern 80cm of lot. 1st 20cm is a wall and this lot is coming down in front of the wall itself like Ozma it appears to be topped w/ schist and the bottom is so far obscured by this lot. It's about 20cm above it already. I suppose it will be about 30cm high (like Ozma.)

[illegible]

337c/13 = 1x1x20. 0-20cm bgs. 3-4m section of axial from South. Beginning to take down tier above Princess. Perhaps another wall immediately N. of Princess. This is like what happened w/ Ozma. It so, its Tik Tok

337c/14 = 1x1x20. 0-20cm bgs. 4-5m sxn of axial from S. Trying to define Tik Tok by coming down behind it.

empty lot

337B|13 = 1x1x20cm. 0-20 cm bgs. 4-5m sxn of axial from N. Coming down to S. of Emerald City to define it.

obsidian shard

337B|14 = 1x1.10x20. 20-40cm bgs 3.9-5m sxn of Emerald City axial from N. defining ~~Tik-Tok~~. (which appears to be 60cm deep) coming behind it to the South - it end @ 3.9m from N. end

empty lot

337B|15 = 1x1x20cm. 0-20cm bgs. 5-6m sxn of axial from N. looking for summit structure.

337B|16 = 1x1x20cm. 20-40cm bgs. 5-6m. sxn of axial from N. Looking for summit

337B|17 = 1x1.10x20cm. 40-50cm bgs. 3.9-5.0m sxn of axial from N. trying to define summit deposit

337B|18 -

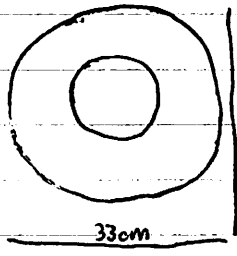

50cm bgs
22 cm S of 4m mark
8 cm N of 4m mark
19-52 cm W of E trenchwall
4 cm S of S side of Emerald city
(4-34 cm)

337B|19 = 1x1x10. 40-60cm bgs in 5-6m sxn of axial from N. same objective as 337B|17

sherds
rattle censar

337C/15 = 1x1x20cm. 20-40cm bgs. 4-5m sxn of axial from S. I'm not sure is ~~Emerald City~~ Tik-Tok is here yet - It looks like it could be in beginning of 3-4m sxn, but no se. ... I want to come down behind it + potentially define it from the other side (N side).

sherds

337C/16 = 1x1x20. ~~30~~ -40cm bgs. 3-4m sxn of axial from S. ripping out tumble. ~~Emerald City~~ Tik-Tok has yet to be found. Hopefully under this shit.

sherds

337C/17 = 1x1x ~~10~~ (20). 40-50(60) cm bgs. 3-4 m. sxn of axial from S. ripping out tumble.
- cut block (not insitu) found. Crappy volcanic rock. (soft).

sherds

337C/18 = 1x1x20. 0-20cm bgs. 5-6m of axial from S. Cutting though axial. Still attempting to define summit.

sherds
bajareque
fig. mold
frag.

337C/19 = 1x1x20. 20-40cm bgs. 5-6m of axial from S. Looking for summit.

sherds

337C/20 = 1x1x20. 40-60 cm bgs. 5-6m of axial from S. Same objective. a large hole 25-30 cm in diameter appeared @ 5.50-5.80 m of "C" (5.5-5.8m from S. end of axial). About 15 cm E of E side of W. axial wall. Its 30cm deep (50-80 cm bgs) Probably animal but thats the info...
edges were rough

337C|21. 1×1×20. 40-60cm bgs. 4-5m sxn of axial from S. Please God, we need a wall. Of course the guys may chunk it out...

337C|22. 1×.20cm×30cm. 4-4.10m of axial from S. end of trench. 30-60cm bgs. Directly in front (S. side) of TiKTak feature

337C|23 1×1×5cm. 4-5 sxn of axial from S. end Cleaning above tik tok. 60-65 cm BGS

337C|24. 1×1×70cm. 2.4-3.4 m Sxn of axial from S. 1-2 m. E. laterally from E side of W. trench wall. 0-70cm bgs. Following Princess out E.

sherds

337C|25 1×1×40cm. 0-40cm bgs. 2.4-3.4m sxn of axial from S. 2-3m E laterally from E. side of W. wall. Following Princess out to E. Side. It seem wall may follow out a little South - - - -

sherds obsidian



N

337B|20 = 1 x 1.10 x 20cm 0-20 cm bgs. 6-7.10 m sxn. of axial from N. Still looking. last m² of axial.

337B|21 = 1 x 1.10 x 20. 20-40 cm bgs. 6-7.10 m sxn of axial from N.

337B|22 = 1 x 1.10 x 20 · 40-60 cm bgs. 6-7.1 m sxn of axial from N. From ~6.5-7.1 m from N. there is the doorway of the summit structure. Apparently it was quite collapsed, as Vinyyo ripped out some huge (50 x 30 x 20) rocks from the center of the puerta. So we're clearing the rubble down to the base of Glinda hopefully to define Tin Woodsman (which is the potential step feature into summit structure



337B|23 = cosas/fiestos from looted areas. Tik-Tok ripped out in axial. East side has 2 potholes between [illegible] + Glinda [illegible] Emerald City

P92-32-[illegible]

[illegible]

[illegible]

[illegible]

[illegible]

[illegible]

[illegible]

[illegible]

[illegible]

[illegible]

[illegible]

[illegible]

[illegible]

[illegible]

[illegible]

337B/24 = 1x1x70cm. 2-3m section of axial from N. 1-2m section laterally from E side of W. trench wall. (0-1 in axial-already excavated) 0-70cm bgs. from NE corner Following Ozma out to E.

sherds

337B/25 = 1x1x60cm. 2-3m sxn of axial from N. 2-3m sxn E laterally from E side of W. trench wall. 0-60cm bgs. following Ozma E.

sherds obsidian

337B/26 = 1x1x50cm. 2-3m sxn of axial from N. 3-4m. sxn. E. Laterally from E side of W trench wall. 0-50cm bgs. Following Ozma, trying to find corner of Patchwork Girl

sherds

337B/27 = 1x1.5x50cm. 2-3m sxn of axial from N. 4-5.5m sxn E. laterally from E side of W trench wall. 0-50cm bgs. Following Ozma still to find E. corner. As we chunk out the tumble on top of Ozma (from Emerald City), we are actually finding Ozma pretty well defined. The corner is still unclear, but if it isn't in the end of this m^2 (around 5.4m E from start of lateral, then it will be apparent in next (w/ room to excavate around it. To bad Emerald fell so badly.

PP2-32-47

337B/24 = 1x1x70cm. 2-3m section of axial from N.
1-2m section laterally from E side of
W. trench wall. (0-1.3 axial [illegible]
[illegible] 0-10cm [illegible] NE corner
following Ozma out to E.

Shards

337B/25 = 1x1x60cm. 2-3m [illegible] from N.
2-3m [illegible] laterally from E side of
W trench wall. 0-[illegible] bgs. following Ozma E.

Shards
[illegible]

337B/26 = 1x1x50cm. 2-3m sxn of axial from N.
3-4m sxn. E. laterally from E side of
W trench wall. 0-50cm bgs. following
Ozma, trying to find corner of Patchwork
Girl

Shards

337B/27 = 1x1x50cm. 2-3m sxn of axial from N.
4-5m sxn E. laterally from E side of
W trench wall. 0-50cm bgs. following Ozma
still to find E. corner. As we chunk out
the tumble on top of Ozma (from Emerald
City), we are actually finding Ozma pretty
well defined. The corner is still unclear,
but if it isn't in the end of this [illegible] (around
5.4m E from start of lateral, then it will
be apparent in next (W) room to excavate
around it. To bad Emerald fell so badly

337C|26 = 1x1x60cm. 0-60 cm bgs. 3.9-4.9m section of axial from S. end of trench. 1-2 m. E. laterally from E. side of W wall of axial. Following TiK-ToK (destroyed by looters) out E. Princess was beginning to look funny, so I want to find E basal wall via TiK ToK (or whatever) + then follow it South (rather than finding it via princess. that way I can't better control the excavation of Princess + the South end of structure

sherds

337C|27 = 1x50cm x 50cm. 0-50 cm bgs. 3.4-3.9 m sxn of axial from S. 1-2m. Sxn E. laterally from east side of W. trench wall. Trying to relocate TiK-ToK after it was ripped by looters

sherds

337C|28 = 1x1.5m x 50cm. 3.4-4.9 m sxn of axial trench from S. 2-3m E laterally from E side of W. trench wall. 0-50 cm. bgs. it seem like basal wall south + 2ND tier wall do some wierdness

sherds

Potential View



P92-32-43

337c/26 = 1x1x60, 0-60 cm bgs 3.9-4.9 m section of axial from S. end of trench 1-2 m E. laterally from E. side of W. wall of axial. Following Tik-Tok (destroyed by looters) and E. Princess was beginning to look funny, so I want to find E basal wall via Tik Tok (or whatever) + then follow it South (rather than finding it via Princess that way I can't better control the excavation of Princess + the South end of structure

337c/27 = 1x50cm x 50cm 0-50cm bgs 3.4-3.9 m sxn of axial from S. 1-2m sxn E. laterally from east side of W. trench wall. Trying to relocate Tik-Tok after it was ripped by looters

337c/28 = 1x1.5m x 50cm 3.4-4.9 m sxn of axial trench from S. 2-3m E laterally from E side of W. trench wall. 0-50 cm bgs. It seems like basal wall south + 2nd tier wall do some wierdness

337C|29 = 1x1x50cm. 3.9 - 4.9m along axial from S. 3-4 m E laterally from E side of W. wall of axial. Finally found where "TiK ToK" meets a side wall. I don't think its Patchwork yet (that should be farther E., but its name will be Road to Oz.
sherds
Pretty Well defined (Road to Oz)

337C|30 = 1x1x50cm. 0-50cm. 3.9-4.9m along axial from S. 4-5m. E. laterally from E. side of W. trench wall. Looking for E. basal wall. found it.
sherds
2 bags

337C|31 = 1x1.5m x 50cm. 0-50cm bgs. 3.9-4.9m along axial from S. 5-6.5m E. laterally from E side of W. wall of axial. Heading out to find Patchwork, which should end up about 6m from lateral trench start.
sherds

337C|32 = 50cm x 2m x 50cm. 0-50cm. 1.9 - 3.4m along axial from S. 1-3m E laterally from E side of W. trench wall

337C|33 = 1x1x40cm. 0-40cm bgs. 1.9-2.9m along axial from S. 3-4m E laterally from E side of W. trench wall. Following Lost Princess out. It has a straight edge (contrary to past hypoth.), but TiK-ToK still appears to lip out

sherds

337B|28 1x1x10cm. 40-50cm bgs. 3-4m E. laterally from E side of W trench wall. 2-3 m. sxn of axial from N.
Testing the depth of Ozma. Appears it may be deeper than expected.

sherds

337B|29 = 1x1x40cm. 0-50cm bgs. 2-3m sxn of axial from N. 5.5-6.5 m sxn E. laterally from E side of W. trench wall.
Following corner of Ozma + Patchwork Girl. Need room para excavar y I'm not sure we actually had complete corner in lot 337B|27. forend corner of Ozma + Patchwork @ 5.75m from trench start. (.25m into lot going E)

sherds obsidiana

337B|30 = 1x1.0x40cm. 0-40-50cm bgs. 3-4m sxn of axial from N. 5-5-6.5. from E side of W. Wall of axial. .3-1.3m S. of corner of Ozma + Patchwork (line created E-W by Ozma. Corner is @ 2 corner stones on top of eachother.

sherds obsidiana

337B|31 = 1x1x50cm. 0-50cm from S. corner 4-5m sxn of axial (1.3-2.3 m. S South from corner of Ozma). 5.5-6.5 m from E side of W. wall of axial. Following Patchwork S. — goes about .90m South of " wall - about 10cm of wall is included.

P12-32-45

337B/28 [illegible]

337B/29 = 1 x 1 [illegible] 5.5-6.5 [illegible] from [illegible] wall.
[illegible] Ozma + Patchwork [illegible] 337B/31. Found corner of Ozma + Patchwork @ 5.75m from trench start. (.25m into lot going E)

337B/30 = 1 x 1.0 x 90cm. 0-40cm bgs 3-4m sxn of axial (from N) 5.5-6.5 from E side of W wall of axial. .3-1.3m S of corner of Ozma + Patchwork line created E-W by Ozma. Corner is [illegible] 2 corner stones on top of eachother.

337B/31 = 1 x 1 x 50cm. 0-50cm from S. W corner 4-5m sxn of axial (1.3-2.3m. South from corner of Ozma), 5.5-6.5m from E side of W wall of axial. Following Patchwork S. goes about 90m South of " wall - about 10cm of wall is included.

sherds

337B|32 = 1x1x50cm. 0-50cm bgs. 3-4m. sxn of axial from N. & 1-2m length E laterally from E side of W wall. following Emerald City out.

sherds

337B|33 = 1x1x50cm. 0-50cm bgs. 3-4m sxn of axial from N. 2-3m. length E. laterally from E side of W. wall. Still following Emerald City.

sherds

337B|34 = 1x1x50cm. 0-50cm bgs. 3-4m. sxn of axial from N. 3-4m. length. E. laterally from E side of W. wall. Still following Emerald City

140cm
(40 cm S. of Emerald)

337B|35 = 1x1x50cm. 0-50cm bgs. 4-5m. sxn. of axial from N. 1-2m E. laterally from E side of W. wall of axial.
Grandpa found another Wall - Queen Ixix - running N-S

sherds dosid.

out of Emerald City @ 2m mark E from E side of W wall of axial. Could be E wall of summit structure

337B|36 = 1x1x50cm. 0-50cm bgs. 4-5m. sxn. along axial from N. 2-3m. E lat. from E. side of W. wall of axial. Defining the other side of Queen Ixix. It really seems to abutt. Emerald City even though the dudes ripped the first 40cm N→S of wall.

P42-32-46

337B/32 = 1×1×50cm. C-50cm bgs. 3-4m. sxn of axial from N 3-4m length E laterally from E side of wall. Filling [illegible]

337B/33 = 1×1×50cm. C-50cm bgs. 3-4m. sxn of axial from N 3-4m length E laterally from E side of wall. Still filling [illegible]

337B/34 = 1×1×50cm. C 50cm bgs. 3-4m. sxn of axial from N 3-4m length. E laterally from E side of wall. Still filling [illegible]

(40cm S of [illegible])

337B/35 = 1×1×50cm. D-50cm bgs. 4-5m. sxn. of axial from N. 1-2m E laterally from E side of wall of axial.

Grandpa found another wall - [illegible]

Queen Ixix - running N-S out of Emerald City (6-2m. [illegible]) E from E side of W wall of [illegible] E wall of summit structure

337B/36 = 1×1×50cm. D-50cm bgs. 4-5m. sxn. along axial from N [illegible] E side of W wall of [illegible] the other side of Queen Ixix [illegible] seems to [illegible] Emerald City even though the [illegible] ripped [illegible] 40cm N-S of wall.

P92-32-47

sherds 337C|34 = 1x1x40cm. 0-40cm bgs. 1.9-2.9m on axial from S. 4-5m. E laterally from E side of W wall. Princess.
A wall cuts through TikTok + Princess(?) + if is slightly higher that walls it transects

337C|35 = 1x1x40cm. 0-40cm bgs. 2.9-3.9 m on axial from S. 3-4m E laterally ~~@~~ from E side of W. wall of axial
OK. here's how it looks

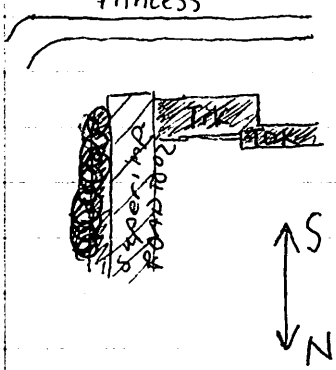



Just plain wierdness right now. Princess goes E. in straight pattern until about the middle of ~~4m~~ 4th m. it then appears to corner off North. Tumble is disguising the corner however- Patchwork Girl carried on N-S, but what it corners w/ in S. is ? N. Sxn still unexcav. TiK-ToK, while ripped out in axial seems to end @ 1m + extend out about 50cm further S. than original m. appears. A random wall, Road - running N-S appears to superimposed TikTok ~~and~~ ~~appeared~~
@ this point nothing seems connected, and tumble doesn't help!



337C/36 = 1x1x50cm. 0-50cm bgs. 2.9-3.9 m. along axial from S. 4-5m. E. laterally from E side of W wall of axial. Princess pretty much petters out. May help define more of Patchwork Girl.

337C/37 = 1x1x50cm. 0-50cm bgs. 190-290cm N. from Princess. 1-2m sxn. E. lat. from E side of W. wall of axial. Clearing more off of the summit. This chunk IS between TikTok + Glinda (∴ 2nd tier). Found a wall (Rinkitink) parallel to Road. seems to line up w/ 1x1x to N. + may be E wall of summit structure?

337C/38 = 1x1x50cm 0-50cm bgs. 190-290cm. N from Princess. 2-3m sxn E. lat. from E side of W. wall of axial. Clearing off summit. Will come down of next sxn S/N (north/south) of Road to Oz. Hopefully will get some clue as to its purpose. also clearing more of Road. Well Road exists in this meter N., + perhaps corners, goes W. + then another feature will lead to door, but ??? all that is certain is that Road extends. Theres a potential wall @ the 2m. mark E. that is lined up w/ 1x1x too.

sherds obsidiana

337C/39 = 1x1x50cm. 0-50cm bgs. 190-290 cm N. from Princess. 3-4m. sxn E laterally. from E. side of W wall. Crossing Road. lets see how it looks

sherds

P12-32-18

sherds

337B|37 = 1x1x50cm. 0-50cm.bgs. 4-5m sxn along axial from N. 3-4m. E. lat. from E. side of W.wall. Found another wall about 50cm E. from Queen 1x1x. Potential shall I say. Not sure what it's all about so were taking it down. a m² further E.

[redacted] - after excavation, it doesn't really appear that there is a wall. But 1x1x lines up with [redacted] Rinkitink which is about 1m E. of Road to Oz (which leaves road to Oz floating.)

sherds

337B|38 = 1x1x40cm. 0-40cm bgs. 4-5m sxn [redacted] along axial from N. 4-5m E. laterally from E side of W wall. Approaching Patchwork from other side. Hopefully will make some sense out of this ugly piece of shit.

asbestos

337B|39 = 1m (long) x 90x (wide) 40cm (deep). 0-40cm bgs. 5-5.9 m E. laterally from E. side of W. wall. 3-5 m. sxn along [redacted] axial from N. defining Patchwork Girl

empty lot

337B|40 = 1x1x20. 20-40 cm bgs. 3-4m S. on axial from N. 4-5 m. E laterally from E side of W. wall.

empty 337C|40 = 1×1×40cm. 0-40cm bgs. 190-290cm N from Princess. 4-5m Sxn. E. laterally from E side of W. wall. Should be approaching Patchwork Girl from W.

sherds 2(bags) metal frag 337C|41 = 1×1.5m×40cm. 0-40cm bgs. 190-290cm N. from Princess. 5-6.5m Sxn E. laterally from E side. of W. Wall. Patchwork?

337C|42 (actually partially into B). 1.5×1.5m×40cm. 0-40cm bgs. 290-440cm N of Princess. (5-6.5 from axial W wall) or 140-290cm E from Road to Oz.

- also a 45×50cm rectangle 0-20cm bgs in NW corner of lot (facing N.) 440-490cm N of Princess. 140-185cm E from Road. Just simplifying. It too comes from top of "Patchwork Girl". Now "basal" wall on E. Should be clear if it is there.

sherds, obsidian

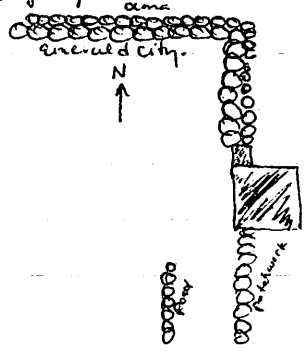

337C|43 = 1m×1×40. 0-40cm bgs. 150-250cm E of Road. 240-340m N along axial from S. end. to see if "E basal" wall really exists, + if so are were able to follow it? Princess ends about where Road is so I want to cut in + see if there is a connecting wall. The entire SE portion of presumed terrace may not exist.

sherds

P92-32-51

(130-230 cm S from Emerald)

sherds 2 bags

337B/41 = 1x1x50cm. 0-50cm bgs. S along axial from N. 1-2 m Sxn E lat. from E side of W wall of axial. Defining 1xix further.

sherds

337B/42 = 1.20x1x60cm. 0-60cm bgs. 230-350m. S. from Emerald from N. 1-2m Sxn E. lat. from W wall. Looking for Glinda. Following 1xix + Road to see if Connect. @ some corner

sherds 2 bags

337B/43 = 1x1x60cm = 0-60cm bgs. 130-230m S. from Emerald City. 2-3m. Sxn E laterally from W. Wall. (0-1m E of 1xix). west wall Now W side of 1xix is clear so we're moving to other side.

sherds

337B/44 = 1x1x60cm = 0-60cm bgs. 130-230m S. from Emerald City. 3-4m sxn E laterally from W. wall. (150-150m. from 1xix (East). In last 50cm E.W of lot (70cm N.S) there is a feature. We really ought to go to the next m² E. It is about the level of 1xix (or maybe a bit lower. 3-4 med. rocks wide. Rinkitink

sherds

337B/45 = 1x1m x50cm. 0-50cm bgs. 130-230cm S from Emerald City. 150-250m from 1xix to E. Coming down on new feature parallel to 1xix on E. Defining its E side better. Also defining W. Side of Patchwork.

337C|44 = 1 x 1 x 30cm. 30-60cm bgs. 90-190cm E of Road to Oz. 2-3m N of Princess. Eating into the "terrace" created by the hopeful presense of Patchwork Girl. Directly E of Road. We'll take this "terrace" & split it into several lots (its 190cm E-W x 260cm N-S.

sherds

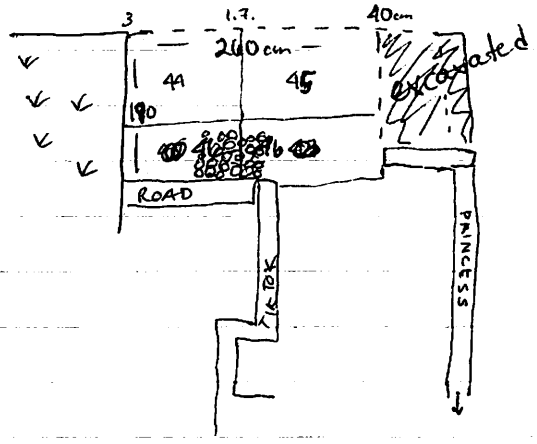

sherds 337C|45 = 1m x 1.30 x 20cm. 30-50cm bgs. 90-190cm E of Road. .4 - 1.7 m N of Princess. more of terrace.

337C|46 = 90cm x 260cm x 20. 30-50cm bgs. .4 - 3m N of Princess 0-90cm from E side of Road East. Found what may be a "Lip" outside of Road. Its a pisa-like surface of stones lying 0-50cm (±) to E of Road @ 50cm bgs. If it extends length of Road I'll go down around it to determine depth.

sherds bowl mold

P92-32-53

clay bead sherds

337B/46 = 1x1.2x~~3~~0cm. 0-~~3~~0cm bgs. 230-350cm S. from Emerald City. 0-1m E of W. ~~side~~ side of Ixix. Defining Ixix.

337B/47 = 1x1.2m x~~4~~0cm. 0-~~4~~0cm bgs. 230-350cm S from Emerald City. 1-2m E of W. side of Ixix. Heading into Rinkitink & coming down on top of it. There is potential connection w/ Ixix, Road, + Rinkitink (or some combination thereof) but we need to investigate further - it may be nothing I hope it connects at least Road w/ Ixix, but probably no such luck. Ripping out connection. Maybe tumble or fill. ?? Ants infested area, so its hard to tell.

sherds obsidian

337B/49 = 1x1.2mx40cm. 0-40cm bgs. 230-350cm S. from Emerald. 2-3m E of W. side of Ixix. Closing in on "Patchwork".

sherds xtra

337B/51 = ~~180~~ 110cm x 80cm x 20cm 30-~~5~~0 cm bgs. 150-~~330~~ 340 cm E of E side of Ixix. 30-110cm S of Czma from N. side of wall. Taking out top (Emerald City) level of corner of Patchwork + Emerald. Possible door.

-empty lot xtra

337B/52 70cm x 90cm x 30cm. 120-190 cm E from W side of Ixix; 130-220cm S from S side of Emerald. 30-~~6~~0cm bgs. Ripping out N 90cm of Road to where it looks ~~it~~ like the door intersects. (where faced rocks are.)

~~-116~~ E of Ixix from W side 130+90

= old workers

* 337C/47=1x1x70cm = 0-70cm bgs. 2-3m N of Emerald City. 190-290 cm West of W. side of 1x1x. Digging out Glinda West (now Glinda E is gone. Wasn't anything). Trying to decipher summit structure. This length of structure (m^2) had been in SubOP B on other side of axial. Now it and anything S. is "C."

sherds

* 337C/48 = 1x1x70cm = 0-70cm bgs. 2-3m N. of Emerald City. 290-390 m. W. of W. side of 1x1x. Glinda W. is there + were excav. it out. Actually hit potential wall perpendicular to Glinda W so were going ahead before excavating. Potential wall is about 80-100cm into m^2 of 337C/47 (E-W) + extends into this lot.

sherds

337C/49 = ODD LOT BACKDIRT = Fig. mold frag

337C/50 = 130cm x 1m x 20cm. 50-70cm bgs 190-290 cm E of Road. .4-1.7m N of Princess. Plus 0-1m E of E side of Princess Lip. 0-60cm N of S. side of Princess. (little blurp around S side of Wizard. Going down on front of Wizard + on its S. side.

empty lot

* 337C/51 = 1x1x60cm. 0-60cm bgs. 2-3m. N of Emerald 390-490m. W of W. side of 1x1x. Following Glinda W. We won't know much about Potential wall til we've excavated another m^2 left or right

sherds

the kid

337B/48 = 1x1x60cm. 0-60cm bgs. 200-300 cm along axial from N. 1-2 m W. laterally from W side of East Wall of axial. Following Ozma out to W. In search of corner.

~~NOT DONE YET ↓ MONDAY~~ 3/16/92

fig mold sherds

337B/50 = 1x1x80. 0-80 cm bgs. 200-300cm along axial from N. 2-3 m. W. lat. from W side of E. wall. Ozma + Emerald

(for #51-54 see P92-32-53/56)

sherds

337B/55 1x1x70cm. 0-70cm bgs. 200-300 cm along axial from N. 3-4m. W lat. from W. side of E wall. Seeking corner

sherds

337B/56 = 1x1x60 : 0-60cm bgs. 300-400cm along axial from N. 1-2 m. W lat. from E side of W trench wall (axial) following other 1/2 of Emerald out W.

sherds

337B/57 = 1x1x60. 0-60cm bgs. 300-400cm along axial from N. 2-3 m. W. lat. from. E side of W. trench (axial) wall. Crossing Scarecrow + other 1/2 of Emerald out W. I think we may have a corner, but still unsure Propably hay also a patio like Dorothy (found it of N side of Glinda

337B|51 + 52 (cont)

51 - 52 are clean-up lots

(52) looking @ base rocks where we ripped it appears that there was a wall there (Mo) that we missed earlier. It "extends" from N. end of Wizard (if it even ends). + reaches to possible break in Emerald where corner door may be. On inside where Ixix + Road overlap, I hold that it was a bench. (inside or out!)

337B|53: 140cm x 80cm x 50cm. ~~[illegible]~~ 20-70cm bgs. 130-210cm S. from S. side of Emerald. 170-310cm E from E side of Ixix. Ripping out Patchwork up to "Mo" to see if Mo is wall. I'm sure it is. Question is, is Patchwork.

sherds

337B|54: 140 cm x 1 x 50cm. 20-70cm bgs. 30-130cm S from S side of Emerald. 170-310cm E from E side of Ixix. More of Patchwork out = No Patchwork, Wizard extends length of structure.

sherds

P92-32-57

337B|52 : 1x1x60cm. 0-60cm bgs. 1-2m N. of Emerald. 190-290m W of W side of 1x1x. Moving W to seek W wall of summit (Scarecrow). Found another well preserved sxn. of it.
sherds

337C|53 = 1x1x60cm. 0-60cm bgs. 1-2m N. of Emerald. 290-390m. W of W side of 1x1x. Moving W to follow out to W basal (hopefully). Defined Scarecrows rear - excellent.
sherds

337C|54 = 1x1x60cm. 0-60cm bgs. 1-2m N of Emerald. 390-490m W. of W side of 1x1x. Moving W to seek basal.
sherds

337C|55 = 1x50cm x 30cm. 10-30cm bgs. 2.5-3m N of Emerald 390-490m W of W side of 1x1x. Clunking out "pseudo" Glinda coarse I think its tumble. (it extends beyond E terrace. (Tin Woodsman). Really Glinda cuts off
sherds

337C|56 : 1x1x70cm. 0-70cm bgs. 3-4m N of Emerald 190-290cm. W of W side of 1x1x. Following S side of Glinda down. We came down on a floor that runs S. from E. end of Glinda W. (how far S. I don't know. It extends back to Tin Woodsman + may be part of it

P92-32-58

337B|58 1x1x60cm 0-60cm bgs. 300-400cm along axial from N. 3-4 m W lat. from E side of W. axial wall. Coming down behind what I think will develop into W terrace (like Dorothy + wizard). Looking also to define the corner of Emerald + Scarecrow.

337B|59 1x~~1~~ 50cm x 60cm. 0-60cm bgs. 400-450cm along axial from N. 1-2 m W lat from E side of W axial wall. finishing uncovering Scarecrow + deciding where Emerald corner + Tin Woodsman line up. sherds

337B|60 2 x 50cm x 60cm. 0-60cm bgs. Same dimensions as 337B|59 but 2-~~4~~m W ~~lat~~. More defining sherds

337B|61 = ~~1m~~ 1.5m x 80cm x 50cm. 0-50cm bgs. 3-~~4~~ 3.8m N of Emerald. 390-440cm. W of W side of 1x1x. Defining more of Tin Woodsman sherds

For exact info. on dimensions of feature see attatched sheets.

P92-32-59
final notes
Site 337 B+C

The Southernmost feature @ Structure #1 @ site 337 in The Lost Princess. It is a terrace feature that faces the main patio of the site (South). It is 266-299 cm from the S. end of axial, 40-48cmbgs, + its dimensions are 340cm (W) × 33 (D) × 8cm (h). The western portion is as yet unexcavated so final length is unknown. The feature itself consists of a single layer of med. sized rectangular schist slabs aligned on the edge. To the N. the rest of the Patio is earthen floor. Lost P. ends on the E side of Road, where it corners with a finished faced med. slab + extends 30cm to meet the S. end of road. (Here it abutts the wall). 90cm. N from Princess is the 2nd terrace level - TiKToK. Like Princess it consists of mainly a single layer of schist slabs that act as an edge to an earthen platform. However, 178cm from E side it jogs north for 65cm + then W again for 133cm. The 133cm Sxn was ripped out by looters before it could be explored, but it had appeared to be about 30cm high. This may not be the case since the wall doesn't appear in profile. TiKTok abutts the S.W. end of Road. Road to Qz. acts as the E. basal wall on the S. half of the structure. It is 320cm (L) × 63cm (D) × 34cm (h). Its orientation puts it in line w/ everyother wall in the structure which runs N-S. We potentially ripped out the E side of the wall about 10cm to deep - for on the base there are a line of square finished blocks which overlap wizard too much to be Part of it. The W face however consists of intermixed layers of small square rocks + med sized flatter ones (the pattern that appears of most wall that seem to be original.

I have no doubt that the length of Road was built @ one time, except the N. 50cm which ~~aligns~~ aligns w/ the 2nd any construction on Ixix, as well as the Glinda feature (if it were to extend E). This part of Road on the W side becomes several (3) layers of larger square cut blocks. The adjacent portion of Ixix. (230-257cm from N.) has altered construction (lg rocks whereas the rest ~~the~~ followed the small rock pattern. This overlapping segment (I believe) was a bench or shelve accessible to either the inside or outside of the structur the inner construction was messy (ie- not meant to be seen). & the soil inbetween was much more like fill.- not silty, more ~~brock~~ broken up stones; no artifacts = very different from the matrix of all other features. To N of Road & joining it (as far as I can tell - the link is very decayed) to serve as the basal wall on the N ½ of the structure, as well as the E summit structure wall - is Mo. We ripped Mo out but the base consists of quite large rocks, @ this level unfinished Mo & extends to 40cm from the E 40cm of Emerald City. This could potentially have served as one of the possible two doors into the structure. This room may at one point have been seperate completely from the main room. It is only a narrow door @ juncture of Ixix & Emerald that links the two. Off the E of Road & Mo are two basal terraces that are surfaced w/ med. round & flat cobbles. Wizard is the S. ½, & is only one rock layer deep. It extends 243cm from the end of Road & is 10cm ~~deep~~ high where Wizard shifts to Dorothy is where Road shifts to Mo. Dorothy is about 30cm deep (25cm) & is about 2-3 rocks deep. It could be that some of Wizard was destroyed by ~~by~~ the link of Dorothy and the Winkie" feature, it is 30cm deep and has the

construction pattern discribed earlier (sm/med/small). It could be that Dorothy is really the basal wall on the N. 1/2. The Winkie feature is on the N.E corner of the structure. It is an ill-defined single layer step 145x120cm in size. It could have served as a step into the doorways. No entry features except a large flat stone that is the furthest N.E. If it hadn't been for this stone I probably would have ripped some of this feature out. Chances are that the feature is different that it appears now, but. Ixix is the medial wall of the summit structure. It is 340x 56cm x 42cm. Again the orientation lines up to the other N-S walls. Its construction (except the last 30-40cm as discussed earlier) is the small/med/small pattern. On W side where Glinda E (ripped out doorway feature) met Ixix, the rocks jut out in such a way that you can tell they were jointed. - Glinda + Ixix. the addition on the south end may have been built to accomodate the bench being constructed, because the overlapping sxn of Road isn't too ugly - in fact, there is some cut block.

Glinda E is ripped out (by workers + looters) There are some remaining base rocks which are med sized rounded ones. As stated above, Glinda + Ixix were jointed. 95cm W. is Glinda W. which is jointed w/ Scarecrow. Glinda W consists of larger rocks mostly rounded. It is quite high - about 60-65cm. the Glinda doorway is original, there are several lger flat stones in the construction. the S side of Glinda + the W side of Scarecrow both appear to extend completely to the corner. Glinda is roughly @ level w/ scarecrow too

337B+C

Ozma is the 1st tier basal wall on the N. end. It begins 2.5m from the N. end of the axial, + is 436cm ~~long~~ long It consists of mostly schist flatstones ~~in~~ in a layer (3) the edgestones are faced (mostly), but very little else has been done. Ozma ends on the E side where Emerald City ends, but on the W side it dropps off 180 cm before the end of Emerald which extend out ~~180~~ 540 cm. Emerald is extremely tumbled on N side S. side is better preserved, + is of the same construction type as the other walls in structure. At the W side is is jointed w/ Scarecrow + @ E it ends to create gap w/ No that appears to be the NE entry. 160 cm from E end is where Ixix intersects w/ 40cm gap that appears to be door between rooms.

Off the W end of Emerald + the corner w/ Scarecrow. the W basal terrace - Tinwoodsman extends out 100-90cms like Wiz + Dorothy it consists of a cobbled surface 1-2 rocks deep. surface rocks are smooth + Rounded, or flat + squared. the 2nd layer (if present) is more flat. The edge rocks are faced. The S.W trench wall cuts off exploration of T.W further S. but it extends @ least 440(+) cm. On the S side of Glinda it extend up to 60cm of E side of Glinda W (door). It would have been interesting to view the intersection w/ TiK ToK.

Queen Ixix. from 0-230 cm from N end it is 7(±) rocks deep. after Glinda (230-257 cm from N) + including, (construction changes to lg rounded rocks rather than small flatter ones. Addition? Note: at roughly same distance S from Emerald, Dorothy changes to Wizard.



1992-32-68
Dimensions
Page 2
337B+C

2nd tier South

TIK TOK = 90 cm N from Princess. 40-48 cm bgs.
hgt 8-20cm (1-3 rocks) ; width 290cm (from W axial wall - not complete) ; depth 25 cm (1*-2 rocks)
lg. - 19x18; 17x23 ; med. - 13x12; 13x15 ; sm - 10x10; 6x8
orientation = 114° E of N

Again, Like Princess, a single schist slab layer on edge of earthen terrace wall ripped by vandals, but wasss higher Zigzag pattern (~~see~~ above); in 133cm sxn (up to 20cm = 28-48 cm bgs)

W summit wall

Scarecrow = 255 cm W from Ixix. ~~10~~ 10-75 cm bgs.
hgt 65 cm (7 rocks) ; width 302cm ; depth 60cm (4 rocks)
sm = 8x8, 10x7 ; med = 19x12; 12x14 ; lg = 22x19; 16x17; 20x13
orientation = 14° E of N

Mostly med. & small cobbles, faced on outer edges

E summit wall
E basal wall

ripped out

Mo = 120 cm E from Ixix. ? - 64 cm bgs
hgt 30cm? is left (3 rocks) ; width 250cm ; depth 54cm (rocks ?) -> 2 or 3?
sm - 9x11; 8x7 ; med = 17x19; 27x18 ; lg = 44x22x22; 26x19x14
(small sample)
Orientation = 17° E of N

seems to be lg rounds boulders (@ least @ base). Wall extends via a corner going E from Road. door? @ N end 40-50cm N from Emerald

E basal extension wall

Road to O2 = 55 cm E from Ixix; 30-64 cm bgs
hgt 34 cm (rocks 5-6) ; width 320 cm ; depth 63 (4 rocks)
sm = 6x6, 7x5, 8x5, 6x7 ; med = 10x18x5; 12x9x5 ; lg = 30x21; 18x23x15
orientation = 20° E of N

Road (con't) same construction as 1st 2/3s of lxix from N. Numberous tiers of small rocks. a base of med sized squared blocks serves as base - especially on sxn that overlaps lxix by 120 cm. Then it corners E to become Mo.

P92-32-64

Dimensions page 3 337B+C

Patio

Wizard = 0-66 cm E from E side of Road + E side of Mo ; 30-40 cm bgs

height 10 cm (1 rocks) ; width 243 cm ; depth 66 (5 rocks)

sm. 4x5; 10x7 x 5x6 ; med. 12x9; 17x5 ; lg = 14x13; 15x13

Orientation 20° E of N

~~gets ... higher~~ ~~cm N from Princess~~

cobbles surface terrace

I doubt we chunked through the top layer - it more or less appears like it was added on, or meant to be lower

step

Winkle = 0-145 cm E from end of Emerald, 50-170 cm N from Mo. 15-30 cm bgs.

hgt 15 (1 rocks) ; width 145cm (E-W) ; depth 120cm (5 rocks)

sm = 12x11; 10x9 ; med = 23x16; 23x24 ; lg = 36x26x20; 37x32x7

orientation = 100° E of N

one rock high patio/terrace out to NE corner that appears outside door formed by Mo cutting short before it reaches Emerald City.

ripped out door + S summit wall

Glinda E = 350 cm S from Emerald ?-66 cm bgs.

ht ? ; width 60cm ; depth 60cm

sm ? 10x7 ; med = 13x13; 13x11 ; lg = 23x14

(small sample)

orientation = 118° E of N

ripped out, but base is a series of rounded cobbles in outline of original

Glinda W = 350 cm S from Emerald ; 17-75 cm bgs

hgt 68 cm (rocks 5) ; width = 173cm ; depth 60cm (dep. on size) (2-3 rocks)

sm = 6x6x5, 8x6, 7x9; med = 15x18x10, 22x16x14 ; lg = 27x27x16; 30x32x17

orientation. = 115° E of N

Mostly large rounded rocks. A lot of tumble.

337B+C

P92-632-65

outer lip patio/ terrace

Dorothy 0-32 cm E of Mo; [redacted]. 15-52 cm bgs.
height 37 cm ; Width = 300 cm , depth = 32 cm
(5 rocks) ((rocks 2)

sm = 8×10, 7×9, 8×9 ; med = 20×10 ×5; 11×10 ; lg = 23×16; 20×15×7 (×5)

orientation = 20° E of N

Appears to be more like Princess + TikTok in that it has a distinct schist slab top edge.
lowest layer is small rounded rocks w/faced outer edge, then a layer of lg. faced rectangular rocks, another of small, another large, then the top of rectangular schist slabs.

W patio

Tin Woodman = 94. cm W of Scarecrow. 10-30 cm bgs
ht = 20 cm ; Width = 440 cm (+) ; depth = 94-202 cm
(2 rocks) ([redacted])

sm = 7×8, 7×10 ; med = 16×15, 12×19 ; lg = 34×24×8; 32×27×10

orientation = 19° E of N

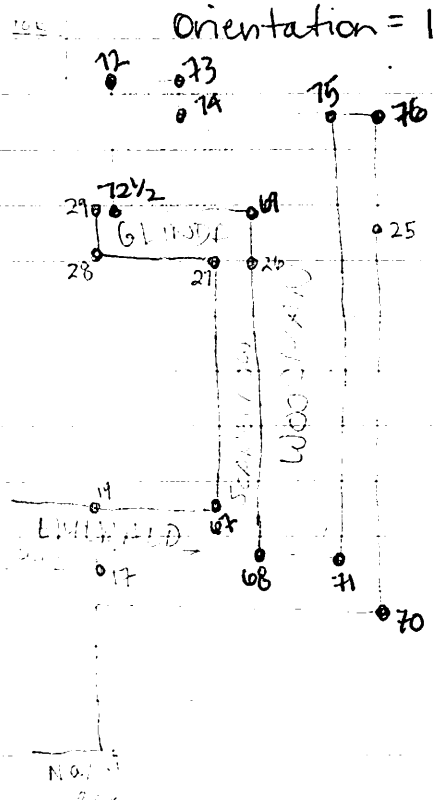

P92-32-66
(missing duplicates
P92-32-62-65)

New Points

~~SW corner of No. Junction w/Road = 5 cm S of (48) cm W of (47)~~

SW corner of Winkie = 120 cm S from (54) 145 cm E of (51)

SE corner of Dorothy where meet W12. 35 cm E of 47; 230 cm N (46)

NE corner of Dor. 30 cm E of (51)

Inner corner of Emerald + Scarecrow. 463 cm W of (52); 247 cm N of (27)

outer corner of " " " 62 cm diag from (67)
305 cm N from (26)

SW corner of Glinda + Scarecrow = 64 cm S of (26) 179 cm W of (29)

NW corner of trench (new) = 300 cm W of (13)

72 trench side = 80 cm S from (29) 24 cm W from (38) (trench wall)
at beginning of T.W. 72½ is 73 cm W of (29)

71 NW corner of T.W. = 100 cm W of (68)

73 trench corner 80 cm W of (72)

74 " " 40 cm N of (73)

75 trench side. end of T.W @ wall of trench 110 cm W of (74)
(440 cm S of (71))

76 trench corner 50 cm W of (75)

P92-32-667

		elev	dist	∠
✓1	SW axial corner center	2000	7.14	336°32'
✓2	SE axial corner center	2057	6.40	342°30'
✓3	SE lower center	1921	7.51	350°31'
✓4	SE upper right	2129	7.21	20°57'
✓5	SE lower right	2111	7.67	22° —
✓6	SE upper Left	2163	7.73	27°13'
✓7	SE lower Left	2156	8.71	27°23'
✓8	LOWER SE EDGE	2202	8.95	30°46'
✓9	NE LOWER EDGE	2226	16.05	25°37'
✓10	NE CENTER AXIAL UPPER	1828	16.41	7°48'
✓11	NE CENTER AXIAL LOWER	1994	18.29	8°41'
✓12	NW " " "	1992	18.40	5°36'
✓13	NW CENTER AXIAL UPPER	1728	16.59	3°36'
✓14	NW LOWER EDGE	1815	16.83	0°6'
✓15	NW EMERALD LOWER	1655	16.24	359°36'
✓16	NW Emerald upper	1395	15.85	359°08'
✓17	OZMA W EDGE	2030	16.10	3°06'
✓18	EMERALD LOWER AT TRENCH	1653	15.56	2°57'
✓19	EMERALD UPPER AT TRENCH	1581	15.04	2°40'
✓20	CENTER W → E corner	1062	13.32	359°06'
✓21	SCARECROW NE	1180	13.47	355°55'
✓22	Scarecrow NW	1215	13.73	354 —
✓23	W EDGE LOWER	1570	14.76	347°24'
~~24~~	~~GLINDA W. @ wall~~	~~1607~~	~~14.10~~	~~346°33'~~
✓25	W EDGE UPPER	1548	13.75	345°15'
✓26	SCARECROW / GLINDA W	1252	13.25	353°18'
✓27	" " E	1262	13.14	355°13'
✓28	GLINDA NE corner	1313	12.63	358°40'
✓29	" NW "	1214	12.00	358°07'
✓30	GLINDA E(astern) UPPER	1073	12.17	357°08'
✓31	" " Lower	1172	12.45	357°45'

1H - 1.51m

		elev.	dist.	∡
✓ 32	TIKTOK W lower	1705	10.67	353°55'
✓ 33	" " upper	1732	10.44	353° 11'
✓ 34	Princess W lower	2107	9.68	349°51'
✓ 35	" " upper	2073	9.34	349°12'
✓ 36	TIKTOK corner lower Right	1907	9.88	357°30'
✓ 37	" " upper "	1901	9.45	357°04'
✓ 38	" " lower left	1858	9.97	358°56'
✓ 39	" " upper "	1867	9.55	358°49'
✓ 40	TIKTOK E lower	1873	9.09	6°39'
✓ 41	TIKTOK E upper	1880	8.78	6° 02'
✓ 42	Princess corner upper right	2129	8.20	5°43'
✓ 43	" " lower "	2011	8.65	8°18'
✓ 44	" " upper left	2178	7.98	8°38'
✓ 45	" " lower " w/wn.	1715	8.67	9°55'
✓ 46	WIZARD TOP LEFT (SE)	2279	8.64	15°10'
✓ 47	WIZARD @ MO (SE)	1674	11.49	16° —
✓ 48	ROAD/MO center E	1637	11.65	14°08'
✓ 49	" " " W	1665	11.74	11°35'
✓ 50	Mo NW corner	1875	13.40	14°57'
✓ 51	Mo NE corner	1973	13.43	17°15'
✓ 52	EMERALD CITY SE	1900	14.07	17°30'
✓ 53	" " NE	2062	14.62	17°55'
✓ 54	STEP (WINKIE) NE corner	2235	15.14	23°14'
✓ 55	Ixix NE	1342	14.06	10°20'
✓ 56	Ixix NW	1350	14.18	9°09'
✓ 57	Glinda @ Ixix N	1823	12.20	6°10'
✓ 58	Glinda NW corner	1806	12.15	3°30'
✓ 59	" SW "	1871	11.77	3°04'
✓ 60	Glinda @ Ixix S	1767	11.66	5° 36'
✓ 61	Ixix SW corner	1477	11.07	0' 31°
✓ 62	Ixix SE corner	1544	11. —	6°58'

63 depth of wizard @ Mo
64 SE corner of winkie
65 depth of Dorothy @ switch from Wiz
66 SNE corner of Dorothy
67 NW corner of Structure
68
69
70

altered by future excavations
30, 31 (Glinda) E end
25, 24 (Glinda) W end
21, 22 (Scarecrow N)
19, 18 (Emerald W)
14, 15, 16 (Ozma/Emerald extension)

→ garapata smush!

Site 337

3 structures

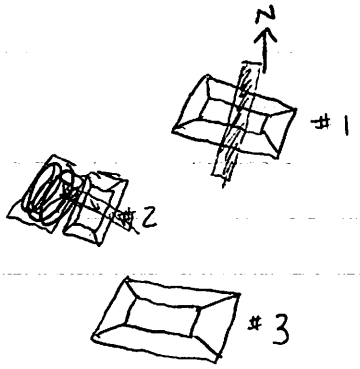

axial of #1

subops. B + C

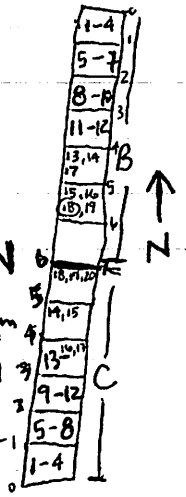

B orientation = 23° E of N

30 cm bgs soil change from dk. brown to medium brown/yellow. 45cm bgs a yellow, hard clayey, rocky soil appears + continues into 80cm bgs mark (or more)

C orientation = 23° E of N



axial of #2 subop - D

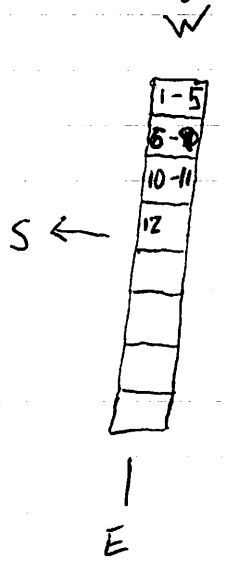

D orientation = 101° E of N. (?)

Structure 1 = O_2

Structure 2 = Prehistoric European "Culture" Grp.

Orientation = 11° W of N

P92-32-68

Site 101 Subop F (1-11m from N)

Jorge + Luis

101F/01 = 1x1x20cm. 0-20cm from the SE corner. 0-1m from N end of axial (N-S). Measured from SE corner.

bones sherds

101F/02 = 1x1x20cm 20-40cm bgs. 0-1m. from N end of axial. @ 36cm bgs. - hit floor? like Bevins. Is whole Plaza covered?

tiestos

101F/03 = 1x1x20. 0-20cm bgs. 1-2m from N. end of axial going to extend into structure to check out floor? and to just go ahead

sherds.

101F/04 = 1x1x20. 20-40cm bgs. 1-2m from N. end axial Should come down on floor - did same level

sherds bajareque

101F/05 = 1x1x20cm. 0-20cm bgs. 2-3m sxn from N of axial. Steps being defined

sherds obsid.

101F/06 = 1x1x20cm. 20-40cm bgs. 2-3m sxn from N of axial. coming down to cobble floor which is deeper now

sherds

101F/07 = 1x1x20cm. 0-20cm bgs. 3-4m sxn from N of axial. steps being defined

sherds ocarina

101F/08 = 1x50cm x 20cm. 20-40cm bgs. 3-3.5 m sxn from N end of axial

sherds

101F/09 = 1x1x40cm. 0-40cm bgs. 4-5m. sxn. from. N. end of axial. Steps being defined

sherds

101F/10 = 1x1x20cm. 0-20cm bgs. 5-6m sxn from N. may actually have a wall

sherds

Virgilo Dabuelo (?)

P92-32-69

Site 101 Subop G (22-11m from N) - South side

sherds figurine — 101G/01 = 1x1x20cm. 0-20cm bgs. 22-21m from N end of axial

sherds bajareque — 101G/02 = 1x1x20cm. 20-40cm bgs. 22-21 m from N end of axial.

sherds — 101G/03 = 1x1x20cm. 40-60cm bgs. 22-21m. from N end of axial. hitting tumble (lg. round rocks). Sacar. @ 50-60 had 3 bags + lots of bajareque

sherds bajareque — 101G/04 = 1x1x20cm. 60-80cm bgs. 22-21m from N end of axial. @

sherds — 101G/05 = 1x1x20cm. 80-100cm bgs. 22-21m from N end of axial. Soil change to sandy ashy silt. fine. no rocks - fewer artifacts - possible earlier occupation

empty lot — 101G/06 = 1x1x20cm. 100-120 bgs. same - 22-21m. Sandy ash silt

empty lot — 101G/07 = 1x1x20cm. 0-20cm bgs 21-20m. sxn of axial from N.

sherds — 101G/08 = 1x1x20cm. 20-40cm bgs. 21-20m sxn of axial from N.

sherds — 101G/09 = 1x1x20cm. 40-60cm bgs. 21-20m sxn " "

sherds — 101G/10 = 1x1x20cm. 60-80 cm bgs. 21-20 m sxn of axial from N. found a line of 5 rocks running N-S

Who's Next

sherds — 101G/11 = 1x1x20cm. 80-100cm bgs. 20-19m sxn of axial from N.

Subop (H) = 22m trench E-W through #3

NE corner for measurements

P92-32-70

sherds 101 H/01 = 1x1x10cm. 0-10cm bgs. 0-1m sxn. from W. end of axial (B) cobble pisa @ 10cm

sherds 101 H/02 = 1x1x20cm. 0-20cm bgs. 1-2m sxn from W end of axial (B). Had real problem trying to reorient trench w/o cabullo + only 1 1/2 way intelligent worker. Basically the trench is @ 90° E of N (the old was like 88° E of N. I'm cranky, not hungry, angry. + I want my [redacted]

sherds 101 H/03 = 1x1x20cm. 0-20cm bgs. 2-3m sxn from W. 1st m² in "reoriented" trench. didn't do too much

sherds mano 101 H/04 = 1x1x20cm. 20-50 cm bgs. 2-3m sxn from W. trying to come up on wall so not all of m² will (may) be excavated.

sherds 101 H/05 = 1x1x20cm. 0-40cm bgs. 3-4m sxn from W. trying to find W basals. Lots of dermembe.

sherds mano 101 H/06 = 1x1x20cm. 20-40cm bgs. 3-4m sxn from W.

sherds groundstone 101 H/07 = 1x1x60cm. 0-60cm bgs. 4-5 m sxn from W. mostly taking out tumble in hopes of a wall. Really messy stuff. A lot of basalt. All the matrix is the med. brown color of clayey silty loam.

101 H/08 1x1x20cm. 0-20cm bgs. 5-6 m sxn from W Still searching... I think we have a wall actually several. this lot

P92-32-71

101F/11 = 1x1x20cm. 20-40cm bgs. 5-6m. sxn of axial from N.
sherds Hopefully defining a wall. Lots of Round rocks forming tumble hell.

Para Jueves

101F/12 = 1x1x20cm. 0-20cm bgs. 6-7m sxn of axial from N.

LOTCARDS NO MAS —

101F/13 = 1x1.30x20. 20-40 cm bgs. 3-4.30 m. sxn of axial
sherds from N. Ed came + conquered. Were taking out one of the 4 suspected steps. The first is @ 3m. + this is @ 3.50m. Taking it up to 4m mark @ level of 1st step. Found a Wall → Who Are You

~~sherds~~ empty lot 101F/14 = 1x1x20cm. 40-60cm bgs. 3.3-4.3m sxn of axial from N. Found the Wall + are cleaning down to piso mas abajo.

101F/15 = 1x 1.2 x 20cm. 20-40cm bgs. 4.3-5.35 m. along axial from N. Who are you definately is feature but wall or
sherds chert flake (permission) step? Cleaning down top of it to see. Basically Who are you must be a step. Coming up on next possible muro @ 5m (±)... OK ED just visited + I have 2 step/muros + possib. un otro.

P92-32-72

sherds 101H/09 ~~50cm~~ 1 x ~~1m~~ 1.35m x 20cm. ~~40~~-60cm bgs. taking out tumble from ~~2-3~~ 2.30-3.65m along axial from W side. 50cm on N side of trench + 50cm N laterally along 2.3-3.65 sxn of trench from W. Following out Ed's suspected feature.

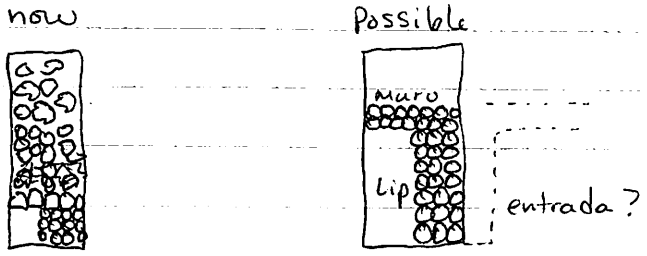

end of lot cards

sherds 101H/10 = ~~50~~ x 1m x 20cm. 60-80cm bgs. ~~2.40~~ 2.40-3.40m along axial from W. 50cm of N of axial + 20cm ~~S~~ N laterally from N side N. Hoping to come up on a wall

101H/11 = 1m x 50cm x 20cm. 40-60cm bgs. 3-4m length on axial B from W. clearing of top of prospective lip to one layer level. Coming up on suspected corner w/ muro. Really confusing, but look @ Bevin's S. wall - its great, where's mine?

101H/12 = 1m x 1m x ~~40~~ 30cm. 40-~~6~~7 0cm bgs, 4-5m length on axial B from W. chunking out more. I think @ 3.8-4.2 hay algo pero no sé. Sticking ~~to~~ the top level of proposed wall + going into tumble from there.

P92-32-73

end of lot cards

sherds 1016|12 1x1x20cm. 20-40cm bgs. 20-19m on axial from N. Came on some rocks - purpose ???

sherds 3 bags 1016|13 1x1x20cm. 40-60cm bgs. 20-19m on axial from N. Some rocks coming to surface. Cleaning down to 50cm bgs to see matrix. I didn't notice any lines + they're about sherd layer of 50-60cm bgs.

sherds 1016|14 = 1x1x20cm. 60-80cm bgs. 20-19m on axial from N. Should be coming up on lowest features. We'll see if they continue mas Who's Next

1016|15 = 1x1x20cm. 0-20cm bgs. 19-18m on axial from N. Perhaps we'll hit some tumble soon.

(cont below)

- Welcome to Monday. G has been disturbed - early features - line of rocks @ 80cm bgs.

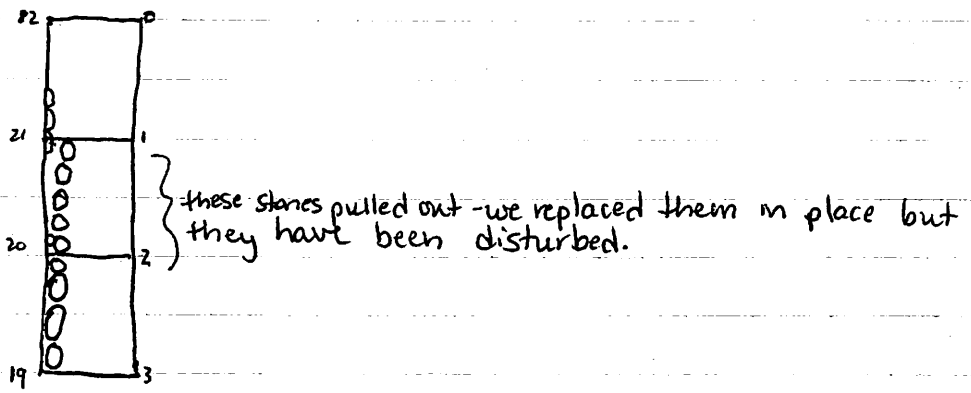

1016|16 = 1x1x20cm. 20-40cm bgs. 19-18m on axial from. N. Hopefully more tumble. hay mucho.

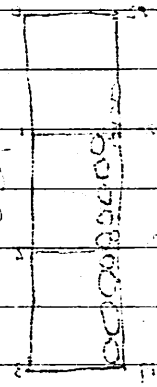

16

Pillage here as well. Rocks in my 2nd (?) +3rd Wall (@ 4.65 -4.95) ripped out smaller rocks as well as (3) lg (27×25×15; 30×25×12; 26×22×15) + medium (22×15×15). The E portion of wall My Generation is intact. Shouldn't make a difference in final notes, but section will have to be E side.

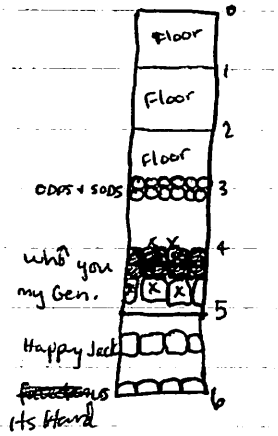

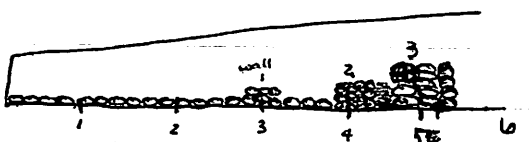

2 large in wall #2
3 out in Wall #3

Wall #1 = Intact - Odds + Socks
wall #2 = was Who are you
Wall #3 = was My Generation
Wall #4 = Happy Jack
Wall #5 = Face Dances

testos

101F|16 = 1×1×20cm. 20-40cm bgs. 5-6m sxn of axial from N. cleaning from Happy Jack S. to define next wall step. Have good idea, but I want to defumble some stuff 1st. @ 6m hay un muro? ~~Face Dances~~ Its Hard still confusing. so heading up. could show up in 50cm.

empty lot

101F|17 = 1×1×20cm. 10-30cm bgs. 6-7m of axial from N. cleaning down to see what we have

sherds

101F|18 = 1×1×20cm. 0-20cm bgs. 7-8m sxn of axial from N. Should be coming up on summit features wanted to take out more on top before scarring in ms 6-8. Found 2 lg flat Oval rocks - possible entrance feature - well the lg rocks extend to the W

Tommy isn't feature - its part of Who's Zoo.

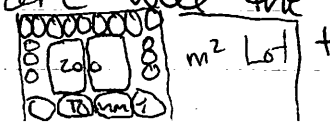

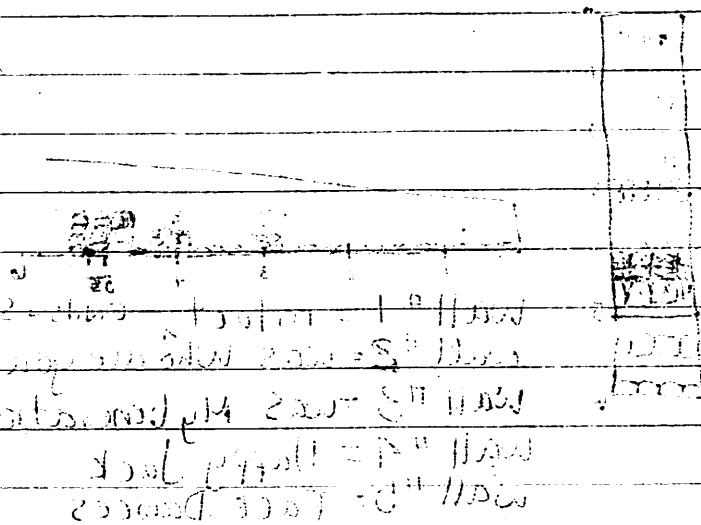

P92-32-75

sherds

101H/13 = 1x1x20cm. 70-90 cm bgs. 4-5m sxn of axial B from W. Between Athena + Glow Girl. Still trying to define front of Glow Girl.

sherds

101H/14 = 1x1x20cm. 20-40cm bgs. 5-6m sxn of axial B coming up on otro muro behind Glow Girl.

sherds

101H/15 = 1x1x20cm. 0-20cm bgs. 6-7m sxn of axial B the other muro is pretty clear (Pure + Easy), but I want to go up a m^2 anyway.

sherds manofrag

101H/16 = 1x1.20x20cm. 20-40cm bgs. 5.8-6m sxn of axial B cleaning up pure + easy. Some minor problems last night - one rock taken out of 4 lgones on surface.

[redacted] 6-7m sxn of axial B trying to define next level wall

sherds

101H/17 = 1x1x30cm. 40-70cm bgs. 5-6m sxn of axial B. from W. Following Glow Girl down a level + in to Pure + Easy to see if Pure + Easy is deeper + Glow Girl is shorter. P+E isn't deeper (not wall @ all?)

101H/18 = 1x1.20x40cm. 40-80cm bgs. 5-6m sxn of axial B looking for Pure + Easy further in. will then proceed down really deep to distinguish rear of Glow Girl — found pure + Easy @ 6.15m

next lot (1H)

sherds

101F/19 = 1x1x20cm 30-50cm bgs. 6-7m sxn of axial from N. Taking out tumble. I doubt we have a doorway here. ~~[illegible]~~ Its Hand. about 30cm further S. than previously imagined.

sherds bajareque

101F/20 = 1x1x20cm. 0-20cm bgs. 8-9m sxn of axial Summit Structures should appear.

sherds bajareque

101F/21 = 1x1x30. 20-50cm bgs. 8-9m sxn of axial summit Structure. The earth here is really soft, lgt-med. brown and rock-free. There are sherds. So we may have a floor

sherds bajareque

101F/22 = 1x1x20cm. 0-20cm bgs. 9-10m sxn of axial. Summit structure.

101F/23 = 1x1x20cm. 20-40cm bgs. 9-10m sxn of axial. Summit Structure

FOR THURS — DO 10-11m sxn Then begin Jorge + Luis in 4th side (East) axial. New Subop. I explained to Jorge what needs to be done. the stake is @ 19m + I want the trench to extend to 22m from W side. Describe all distances from W (ie 22-21m from W.)

4-2-92

101F/24 1x1m unit, 0-20cm bgs 10-11m. On summit. Sherds, bajareque, jute. No architecture. Just below A horizon.

P92-32-77

sherds 1016|17 = 1x1x20cm. 40-60cm. 19-18cm on axial from N.

sherds 1016|18 = 1x1x20cm. 60-80cm bgs. 19-18cm on axial from N. Who's Next

sherds chert 1016|19 = 1x1x20cm. 0-20cm bgs. 18-17m on axial from N.

sherds plaster 1016|20 = 1x1x20cm. 20-40cm bgs. 18-17m on axial from N

~~sherds plaster~~ empty bf 1016|21 = 1x1x20cm. 40-60cm bgs. 18-17m on axial from N.

sherds 1016|22 = same 60-80cm bgs. solo demumbe

sherds 1016|23 = 1x1x20cm. 0-20cm. 17-16m on axial from N. may have possible feature @ 17m a wall about 40cm high @ 50-60cm bgs.

sherds 1016|24 = 1x1x20cm. 20-40cm. bgs. 17-16m sxn of axial from N. digging to top of feature (?).

FOR THURSDAY JOHN

BEGIN ANOTHER M² (16-15 from N.) or explore potential feature @ 17m.

4-2 1016|25

A 1x1m unit 0-20 cmbsp. 16-15 ~~cm~~. Possible line within lot. A lot of tumble. Sherds. Pulled out a bit of tumble, nothing showing up yet.

P92-32-78

2 bags 101 H/19 = 50 cm x 1 x 40 cm. 80-100 cm bgs. 5.5-6.0 m on axial B from W. digging down in front of Pure + Easy + behind GlowGirl. I'm not sure about this cause I'm afraid to undercut Pure + Easy. So I'll go to 100 cm bgs + see

sherds bajareque 101 H/20 = 1 x 1 x 20 cm. 0-20 cm bgs. 7-8 m sxn of axial B from W. Looking for next wall

sherds 101 H/21 = 1 x 1 x 20 cm. 20-40 cm bgs 7-8 m Sxn of axial B from W.

101 H/22 = 1 x 1 x 20 cm. 40-60 cm bgs. 7-8 m Sxn of axial B measured from N.E corner (always)

For Thurs. go deep in 7-8 m sxn then to 8-9. these guys trench ends @ 11 m. If you extend new Subop to 23 m. Let it go the xtra m^2 - not Felipe + Neny (cause I don't want to go back + change the subop card for H.

---

101 H/23

4-2-92 ✓ # 1 x/m unit below H/22. 60-80 cm bgp, 7-8 M. Sherds, jute ~~Adobe~~ & bajareque. Still haven't found the base of the wall. Very fine soil.

---

101 H/24

4-2 ✓ # 1 x/m unit below H/23. 80-100 cmbgp, 7-8. Trying to find base of wall. Sherds, jute, bajareque. Still no base to the wall.

→

Pgz 32-79

4-2 101 F/25
A 1x1m unit below F/24. 10-11, 20-40 cmbgs. There were sherds, bajareque and jute. No architecture, no nothing.

4-6 101 F/26. 1x1x~~80~~ cm. 60 - ~~120~~ cmbgs. 8-~~9~~m sxn of axial. Following Empty Glass down to its base. Nothing but the fill. Sherds, jute,

4/7 101 F/27 = 1x1x~~60~~cm. 140-200cm bgs. 8-9m sxn of axial from N. Still Following Empty glass. after soil A, The fill layer is all the same soft, lgt brown sandy silt.
-Tim thinks up to 4 levels. Problems is that the wall - Empty Glass is of the same construction. So I'm not sure.

101F28 = 1x1x20 .0-20 cm bgs ~~[illegible]~~. 1-2 m laterally W from 3.5-4.5m sxn of axial from N. ~~Following~~ following out W. Who are you.

101F/29 = 1x1x~~20~~cm. 20-40 cm bgs. Same as 101F 1~~2~~8
Sherds, strange rock (pigment stone?)
Following wall nervous to who are You

101F/30 1x1~~.5~~x 20 cm. ~~40~~-~~80~~ cm bgs. ~~Same as 101F/28~~
a line of stones to N. (directly) of who are you.
We may have missed it in axial.
2-3m laterally from 3.5-5 m sxn of axial

COOP Guys

P92-34-80

4-2 ~~#~~ 10/G/26

A 1x1m unit below G/25. Pulling out tumble, trying to find lines. 20-40 cmbgs. 16-15m. Sherds and bajareque found. 2 new possible lines uncovered. I'll let Jen discribe them when she gets back.

4-2/4-3 10/G/27

Sherds

A 1x1m unit, 14-15m, 0-20 cmbgs. We are beginning by just taking out dirt, then see what we have - I think we may uncover a wall. Took out a bit of tumble

10/G/28

4-3

A 1x1m unit below G/27. 20-40 cmbgs. 14-15m. We are taking out tumble, trying to find a line or two. We have a possible ~~#~~ step and a bunch of small rocks on the top which may be a surface on top.

4-3 10/G/29

A 1x1m unit ~~below~~, 13-14m, getting near the summit. 0-40 cmbgs. NEC Sherds. Nothing here but tumble.

4-3 10/G/30

A 1x1m unit below G/29. 13-14m. 40-56 cmbgs NEC. Ripping out tumble. Didn't find a whole lot. Still in tumble.

Measurements from the S.W corner

101J/01 P92-32-81

4-2 / 4-3 A 1x1m unit at the E end of the structure, off the str. 21-22 m, 0-20 cmbgp. Sherds. We found no tumble, just rocky soil.

4-3 101J/02

A 1x1 m unit below J/01. 20-40 cmbgp. Sherds found. No tumble - we are certainly off the structure. 21-22m

4-3 101J/03

1x1 m unit below J/02. 21-22 m. 40-60 cm bgp. 1 piece of obsidian. I do believe we are in parent material, broken down schist.

4-3 101J/04

A 1x1m unit, 20-21m. 0-20 cmbgp. Possibly at the base of the str. There is tumble on the surface of this lot. Sherds, bajareque, obsidian, chert

4-3 101J/05

A 1x1m unit below J/04. 20-21m. 20-40 cm bgp. sherds

4-6 101J/06 = 1x1x20cm. 40-60cm bgs. 21-20m sxn of axial B from W. 1 sherd

4/6 101J/07 = 1x1x20cm. 0-20cm bgs. 20-19m sxn of axial B from W. sherds.

4/7 101J/08 = 1x1x20cm. 20-40cm bgs. 20-19m sxn of axial B from W. sherds

101 H/25

4-2 ~~At 1x1m unit 8-9 m. Trying to get more room to~~ continue trying to
4-3 find the base of the wall in T-8.

At 1x1m unit below H/24. 100-120 cmbgp.
We are trying to find the base of the wall.
At 116 cm bgp we have a very small carbon sample taken, wrapped up in aluminum foil. I don't think it's enough for a date, but it's possible. Taken from the NW of the lot, 90cm E of the wall. Still not at the base of the wall.
Found sherds, bajareque, jute and obsidian.

4-3 101 H/26

At 1x1m unit, 8-9 m, 0-20 cmbgp NEC. Trying to make more room to excavate near the wall in the last lot. Found sherds, jute, and bajareque. Some pieces of bajareque look kind of bizzare - smooth on all four sides, or shaped on one side, smooth on the other, etc. Found a small squarish block of bajareque in the last lot.

4-3 101 H/27

At 1x1m unit below H/26. 8-9 m. 20-40 NEC cm bgp. Finding no tumble, just the same fine soil in the meter before. Sherds, bajareque, jute.

→

101 H/28 P92-32-83

4-3 A 1x1m unit, below H/27. 8-9m, on the summit. 40-60 cmbgs. [From looking at the tumble in profile further to the W in this trench, it seems possible that the area in between walls was filled in artificially before the abandonment-tumble infalling forward at the same level as the wall, in a totally different strata than below the wall-]. Sherds, jute, bajareque found. NO tumble or architecture.

4-3 101 H/29

A 1x1m unit below H/28. 8-9m, 60-80 cmbgs NEC. In the very fine, soft soil on the summit. We have sherds, bajareque, jute and shell.

101 H/30

4-3 A 1x1 m unit below H/29. 8-9m, 80-120 cmbgs NEC. [After talking w/Ed, it turns out that I was partially right- the area between walls, and on the summit, was filled in w/ midden, but it was done w/ initial construction. These huge walls were built, then filled in to give an elevated living surface of soil. So, the top of these walls was near the top of the living surface.] Infinitesimal C2 sample @ 100cm bgs. didn't bag it. The living surface may have had straight bajareque walls w/o foundation

NOTE - 9.5-10.5m sxn already excav.

1016/31 P92-32-84

4-3 A Fill unit near the summit, 12-13. 0-20 cmbgs.

4/6 1016/32 = 1x1x20cm. 20-40cm bgs. 12-13m Sxn of axial from N. Sherds, mngbase, obsidian jute

4/6 1016/33 = 1x1x20cm. 40-60cm bgs. 12-13 m sxn of axial from N. Sherds, jute. bajareque

1016/34 = 1x1.00x20cm. 0-20cmbgs. 12-11 m sxn of axial from N. Fill — want to find + define rear wall equal to Empty Glass

4/7 1016/35 = 1x1x20cm. 20-40cm bgs 12-11 m. sxn of axial from N.

To go back = between m² 17 → 12 there are potential lines John failed to have the balls to explore. Probably good. One is @ 16.85m from N. but its probably just tumble the 2nd is @ 16m + 3rd @ 16.15 m. There is a lot of slump its looks similar to N face. Med large oval rocks, unfinished. 4th @ 14m + @ 13m a line of clear tumble. @ 12m, I think we have our summit support wall. If this support wall theory works out, + the structures were built on top - the potential entry feature who's Zoo has more evidence.

101J/09 = 1x1x20. 40-60cm bgs. 20-19m sxn of axial B from W. sherds, tumble metate frag.

101J/10 = 1x1x20cm. 0-20cm bgs. 19-18m sxn of axial B from W sherds tumble

101J/11 - 1x1x20cm. 20-40 bgs 19-18m sxn of axial B from W. sherds

101J/12 = 1x1x40cm. 40-80cm bgs. 19-18m sxn of axial B from W. Measured from S.W. corner sherds, tumble.

101J/13 = 1x1x20cm. 80-100cm bgs. 19-18m sxn of axial B from W. sherds

101J/14 = 1x1x20cm. 0-20cm bgs. 18-17m sxn of axial B from W.

101J/15 = 1x1x20cm. 20-40cm bgs. 18-17m sxn of axial B from W.

101J/16 = 1x1x20cm. 40-60 cm bgs. 18-17m. sxn of axial B from W.

101J/17 = 1x20cm x 60cm. 40-100cm bgs 18-17.8m sxn of axial B from W 40-60cm bgs. taking out tumble. potential line 20cm (±) into m² @ 50cm bgs taking out stuff in front to see with. We may have a feature

101J/18 = 1x1x20cm. 17-16m sxn of axial B from W 0-20cm bgs. We are look for ~@ architecture

4/7 1016|36 = 1x1x40 . 40-80 cmbgs. 11.70 - 10.70 m from N on axial going down to N of Rigor Mortis

4/7 1016|37 = 1x1x20cm. 80-100cm bgs. 11.7 - 10.7 m from N. going down. Tim checked out hole behind Empty Glass + El dice que son 4 levels. So now I want to excavate in 20cm levels to catch the changes. Sherds

1016|38 1x1x20cm. 100-120cm bgs. Same as 1016|37

1016|39 1x20cm x 80cm. 40-120cm bgs. 10.7-10.5 m sxn of axial from N. Need more room to follow Rigor Mortis down. Taking it all in one chunk simply to get rid of it. Once its even w/ level @120cmbgs. we'll start 20cm levels again for stratig.

1016|40 = 1x1.2mx20. 120-140cmbgs. 11.7-10.5 m sxn of axial Rigor Mortis.

1016|41 1x1.2mx20. 140-160 cmbgs. 11.7-10.5 m sxn of axial.

1016|42 1x1.2mx 20cm. 160-180cm bgs. 11.7-10.5 m sxn of axial. Still digging down Rigor Mortis.

1016|43 1x1 x 20cm. 180-200 cmbgs. 11.5-10.5m sxn of axial. hit bottom of wall + are taking it down

✓ 1016/45 = 1m x 1m x 20cm. 40-60cmbgs. 17-16m sxn of axial from N. Ripping out tumble to try to find walls.

✓ 1016/44 = 3m x 1m x 10cm. 35 45cm bgs. 17-14m from N in axial. cleaning off top of tumble before sacaring tiestos y jute.

✓ 1016/46 = 1x1x20cm. 60-80cm bgs. 17-16msxn of axial from N. lots of tumble. lines invisible still, prob. in next m^2.

MAGIC BUS

✓ 1016/47 = 1x1x50cm. 20-70cm bgs. 16-15 m sxn of axial from N. looking for lines. Got one @ 15.35 but need to check it out seems & stuff up to it is just tumble

✓ 1016/48 = 1x1x20cm. 35-55cm bgs. 15-14 m. sxn of axial taking tumble out to level of potential feature @ 15.15 m to see if the feature could actually be un poco mas abajo. Lots of tumble empty lot

4/20

1016/49 = 70cm x 1 x 30cm. .14-13.3m sxn of axial from N. 55-85cm BGS, Found one wall and are taking out tumble to find another. @ 13.8m from N hay un muro that extends to 13.10m (@70cmdeep)

4/21

sherds

4/21 1016/50 - 1x1x30cm. 70-100cm bgs. 18-17m sxn of axial from N. just evening out bottom to S. of Live @ Leeds

2 bags of sherds

P92-32-88

1st feature - DOGS
2nd - 5:15
3rd - CIRCLES

✓ 101J/19 1x1x20cm. 20-40cm bgs. 17-16m sxn of axial B from W. wall @ 16m. Sherds, tumble

✓ 101J/20 1x1x20cm. 40-60cm bgs. 17-16m sxn of axial B from W. coming up to wall @ 16m (5:15) sherds

✓ 101J/21 1.5x1x20cm. 60-80cm bgs. 17.5 - 16 m sxn of axial taking it down to level of Top of dogs which is @ 17.5m from N. looks good. possible feature

✓ 4/20 101J/22. repeat prov. for 101J/21. It rained over break + we must re excavate from 65-80cm bgs. I'm afraid 5:15 bit it.

✓ 4/20 101J/23. 1x1x20cm. 0-20cm bgs. 16-15m sxn of axial B from W. & Picked up 5:15 which stretches like a terrace to 15m mark so want to excavate mas arriba. sherds

4/20/92 101J/24 1x50cm x 40 cm. 60-100cm bgs. 18-17.5 m sxn of axial taking out tumble in front of dogs sherds

4/21/92 101J/25 1x1x10cm. 20-30cm bgs. 16-15 m sxn of axial B from W. Possible wall beginning @ 16.85m from W. but grade is small. At 16m there is a possible feature covered w/ tumble so we're taking it down. Not sure what we have / tumble or another step of some sort. sherds

✓ 101F/32 = 1 x 1.5 x 20cm. 20-40 cm bgs. 2-3 m lat. from E side of wall 3.5-5m sxn of axial from N. Looking for walls. Defining (Scoop?), Who are you, My generation. Sherd. shell

✓ 101F/31 50cm. 2m x 40cm 0-40cmbgs. 1-3 m lat. from 3-3.5m sxn of axial from N. Need room further N. To see lines. Sherds. Uncovering odds + sods

✓ 4/20 101F/33 = 1 x 2m x 20cm. 0-20cmbgs. 3-4 m lat. from 3-5m sxn of axial from N. Sherds

4/20 101F/34 = same as 101F/33. 20-40cmbgs. Following out walls. ODDs + Sods ends @ 3m lateral from W side of trench wall. Sherds

4/20 101F/35 = 1 x 2m x 20cm. 0-20cmbgs. 4-5m lat. from W side of E trench wall. seems like walls on front (Scoop, Who are you, my generation stopped + cornered @ 3 m. but it is possible My gen continues.

Sherds

4/20 101F/36 = 1 x 1 x 20cm. 30-50 cm bgs. 0-1 m sxn of axial from N. Punching through Quadrophenia. To check out underneath.

Sherds

very hard soil (like sterile on H)
inclusions of rock (parent?)

M is a 1x1m test pit 6.5m from struct 3 P92-32-90
+ ____ m from struc. 4

101M/01 = 1x1x20cm. 0-20cm bgs. 6.5 m NW of axial subop F @ orientation of 328 E° W of N. Looking to see if my Quadrophenia stretches out over plaza. S side of M^2 is 60° E of N

101N/01 = 1x1x20cm. 0-20cm bgs. 1x1 test pit 5m NE of Bevins E axial's N corner. Same objective @ Subop M

P92-32-9D

M is a 1x1m test pit 6.5m from street 3
+ ___ from street 4

10M/D1 = 1x1 x 20cm, 0-20cm bgs 6.5m NW of axial subop F @ orientation of 328 E° W of N looking to see if any Quadrophenia stretches out outer plaza. S side of M1 is 60° E of N

10N/D1 = 1x1 x 20cm, 0-20cm bgs 1x1 test pit 5m NE of Texas F axial S N corner. Same objective (see Tabloid M

Subop O is 11 m axial oriented @ 82° E of N + thru Struc. # 20

P92-32-91

1010/01 = 1×1×20cm. 0-20cm bgs. 0-1m length of axial from W side of 11m trench. Moving E, hit a feature @ about 20cm bgs. like

1010/02 = 1×1×20cm. 0-20cm bgs. 1m length of axial from W. Look for pisa extension. looks like perpendic. wall on N. side of M².

feature is Faith No More = 178° E of

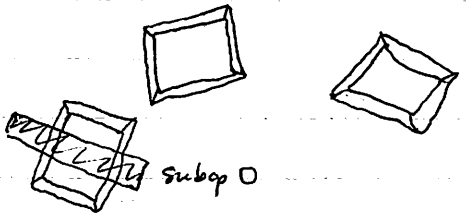

bajareque, chert, obsidian, sherds, Pigment stones, bone (animal

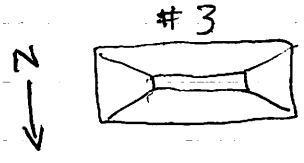

1010/03 = 1×1×20cm 0-20cm bgs. 2-3m length of axial from W. found a doughnut stone right on E edge of Metallica.

Basically what we have is

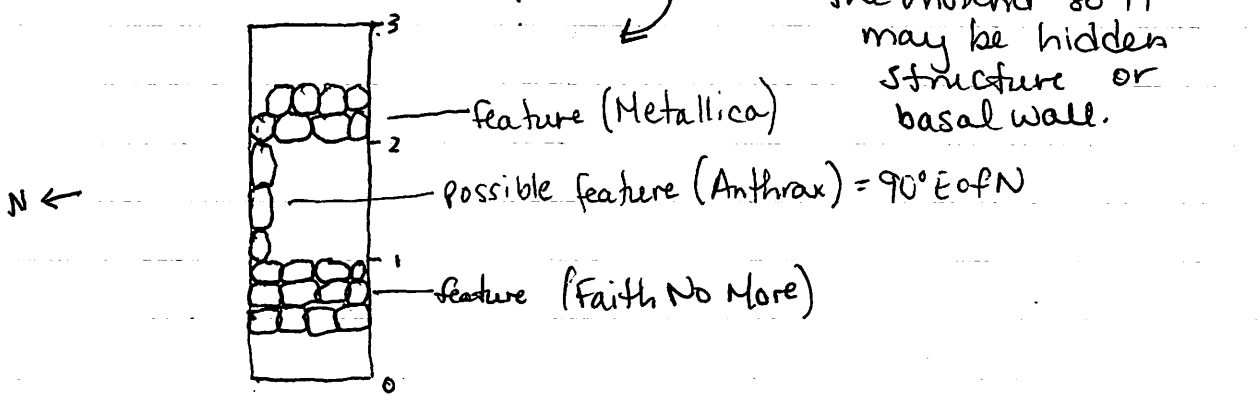

. Faith No More is really off the mound so it may be hidden structure or basal wall.

P92-32-92

4/21 101F/37 = 1 x 50cm x 40cm. 0-40cm bgs. 1-2m laterally W from W side of E wall. 3-2.5m from N. finding N side off ODDS + SODS. Pat + Ed think that it might be an outset staircase. for at 2.5(±)m laterally ~~Scoop~~ ~~[illegible]~~ + My Gen. Stop? (there is a line vertically). Scoop definately ends, + My Generation too the others seem to. es posible que haya un grada on the W side that is a step



?

ODDS + SODS doesn't stop @ 2.0m (it goes all they way around side)

sherds, obsidiana

4/21 101F/38 = 1 x 50cm x 40cm. 0-40cm bgs. 2-3m laterally W. from W. side of E trench wall. Following out dissappearance of Odds n Sods. 3-2.5m along axial.

4/22 101F/39 = 2m x 50cm x 20cm. 0-20cm bgs. 3-5m laterally from 3-2.5m sxn of axial from N. Following out to find corner.

101F/40 = 2m x 1m x 20 cm. 20-40 bgs. 1-3m laterally from 2.5-3.5m sxn of axial

ODDS + SODS doesn't stop. the initial top of wall was tumble in lateral cleaning, The top in axial was correct. O + S continues out past 2m lat. mark, but @ a single rock height. It creates a terrace step that combines w/ Scoop before Who are you. Quadrophenia extends

101F/41 = 2m x 1.5m x 20cm. 20-40cm bgs. 3-5m lat. from 2.5-4m sxn of axial. Cleaning Odds n Sods + Quadrophenia

P12-32-92

A/21 101F/32 = [illegible] 4 [illegible] 3 [illegible]

ODDS + SODS does stop @ 2.5m
Sands, obsidian

A/21 101F/32 - 1 = 50cm x 40cm 0-40cm bgs 2-3m laterally W from W.
Side of Bronchwall. Following out disappearance of
Odds in Sods. 3-2.5m along axis

A/22 101F/31 = 2m x 50cm x 20cm. 0-20cm bgs. 3-5m laterally from 3-2.5m
sxn of axial from N. Following out to find corner

101F/40 = 2m x 60cm x 20 cm. 20-40cm bgs 1-3m laterally from
2.5-3m sxn of axial
ODDS + SODS doesn't stop. the initial top
of wall was tumble in lateral cleaning. The top
in axial was correct. O+S continues out past
2m lat. mark, but @ a single rock height. It
creates a terrace step that combines w/ Scoop
before. Who are you. Quadrophenia extends

101F/41 = 2m x 1.5m x 20cm 20-40cm bgs 3-5m lat. from
2.5-4m sxn of axial. Cleaning Odds + Sods +
Quadrophenia

P92-32-93

from WSET

1016|51 = 1x1x40cm. 0-40cmbgs. 1-2 m laterally from 11.5-12.5m from N on axial following Rigor Mortis West.

1016|52 = 1x1x40cm. 0-40cmbgs. 2-3m laterally from WSET. on 11.5-12.5m sxn of axial from N. still following R.M w/ goal as corner w/ Pure & Easy. found a corner, it may corner again to

4/23

1016|53 = 1x1x40. 0-40cm bgs. 3-4m laterally from WSET. on 11.5-12.5m sxn of axial from N. following R.M

1016|54 = 2m x 50 x 40cm. 0-40cmbgs. 1-3m laterally from 11.5-11m on axial from N. RM appears to end @ about ____m laterally from WSET if it corners and then branches out to meet pure easy it would look like this but don't know yet.

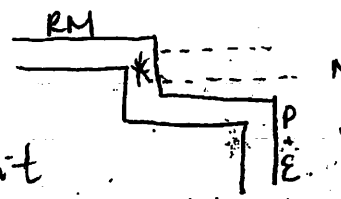

there are some huge rocks @ * and I can't imagine that they're tumble but anything is possible. @ 190cm lat. from WSET @ 11.5m from N hay un auge rock - ?

1016|55 = 2x1x40cm, 40-80cm bgs 2-4 m. laterally from 12.5-11.5m along axial. WSET. Following what may be RM - it dropps to lower level past huge rock to W.

Shards Jade



4/21 ✓ 101J/26 = 1x1x20cm. 0-20cmbgs. 15-14m sxn of axial from W.
Sherds

4/21 ✓ 101J/27 = 1x1x20cm. 30-50cmbgs. 16-15m sxn of axial from W.
trying to find summit walls.

4/22 ✓ 101J/28 1x1x20cm. 20-40cmbgs. 15-14m sxn of axial from W. summit wall guest.
found it @ 14.2m Circles
sherds, jute

✓ 101J/29 1x1x20cm. 50-70cmbgs. 16-14.8m sxn of axial from W. Chunking out tumble between Dogs + Circles to see if 5:15 pans out. If its symmetrical to the otherside there should be 3 (corresp. to Athena, glow girl + pure + easy). So far just 2 but " was pretty low
Found 5:15 @ m from W. Terrace extends from Dogs to 5:15 + another to Circles

✓ 101J/30 = 1x1x20cm. 0-20cm bgs 14-13m sxn of axial from W.

✓ 101J/31 = 1x1x20cm. 20-40 bgs. 14-13m Sxn of axial from W. 2 Bags Jute

4/23 101J/32 = 1x1x40cm. 0-40cmbgs. 13-12m sxn of axial
ticstos, bajareque, chert

101J/33 = 1x1x40cm. 0-40cm bgs. 12-11m sxn of axial from W. Mostly the fill soil. a line of rocks (singlely spaced) - 1deep, 1high - @ 11.9 m but is above top of Circles.

P92-32-95

101F/42 = 2m x 1m x 40cm. 0-40cmbgs, 6.5-8.5 m along axial @ 1-2m laterally. Following [redacted], Who's Zoo, Empty Glass (Its Hard is also in there).
sherds, bajareque

101F/43 = 2m x 1m x 40cm. 0-40cm bgs, 6.5-8.5m along axial 2-3m lat. Following above walls

101F/44 = Same. 3-4m laterally

need lotcard

101F/45 = 1x50cm x 40cm. 0-40cmbgs 2-3 m laterally from WSET @ 8.5-9m along axial from N.

101F/47 = sample of possible plaster taken from 50cm stretch of soil directly above Quadrophenia on .9-1.4m sxn of axial. from N. 27-32cm bgs

101F/46?

4/24 101J/34 = 1x1.2x200cm. 40-60 cm bgs. 14.2-13m on axial following Circles down. Encountered a line of rocks @ 13.2-13m. @40cmbgs. could be some sort of summit feature

4/24 101J/35 = 1x1x10cm. 60-70cmbgs. 14.2-13.2m on axial. following Circles down and exploring possible feature @ 13.2m. there is a feature @ 60cm bgs sherds, jute

✓ 101J/36 = 1x1x50cm. 20-70 cmbgs. 13-12 m on axial. There may be more @ 60cmbgs. I need to explore the feature - if it is connected w/ the Terminal occupation then the summit walls were walls. plaster, tiestos

4/27/92 101J/37 1x1x40cm. 30-70bgs. 12-11m sxn axial. from W. bringing m² down to level of QUICKONE.

✓ 101J/38 1x1x20cm. 70-90cmbgs 12.60-11.60m sxn of axial following W. side of QuickOne down.

✓ 101J/39 1x1x20cm. 90-110 cmbgs 12.60-11.60m sxn of axial same objective

✓ 101J/40 1x1x20cm. 110-130. Same.

✓ 101J/41 1x1x20cm 130-150. Same

101J/42 = 1.5x1x20cm. 0-20cm bgs. 1-2m E lat. from E side of W. Trench wall (ESWT). 7-8.5m along axial

1016/56 1x1x20cm. 0-20cmbgs 11:30-12:30m on axial, 3-4m W. laterally WSET. Following R.M. found corner w/ P+E@3.9m W. laterally empty lot

1016/57 1x1x20cm. 20-40cmbgs. 11.30-12.30 on axial 3-4 m Lat W from WSET Following RM tiestos, jute, bajareque

1016/58 1x1x20cm. 40-60cm bgs. 11.30-12.30m on axial 3-4 m lat. W from WSET Following RM.

1016/59 =1x1x20cm. 60-80cm bgs. 11.30-12.30 on axial. 3-4 m lat. W from WSET. "

1016/60 =1x1x20cm. 80-100 bgs. 11.30-12.30 on axial 3-4 m lat. W from WSET. "

1016/61 : 1x1x40cm. 0-40cm bgs. 11.50-12:50m on axial, 1-2m E Lat. from E side of W trench wall. following RM East tiestos, bajareque

1016/62 = 1x1x60cm. 0-60cm bgs. 11.50-12.50m on axial 2-3m E. laterally from ESWT, Found inner corner of Quick One + Rigor Mortis.

106/63 1x80cmx60cm. 0-60cm bgs. 11.50-10.70m on axial 2-3m E Laterally from ESWT following Quick One in to axial B (leaving 20cm wide balk on S wall (I'm drawing)

P92-32-98

101J/43 1.5 x 1 x 40cm. 0-40cmbgs. 2-3m lat. E from 7.0-8.5m sxn of axial from N. The wall on this side (Who's Zoo/Empty Glass) differs from W. half. there don't appear to be the same huge rocks in the center top. the wall is also going to have to take a big dip down if it is to meet + QuickOne (but if it met Circles it wouldn't be so bad. tiestos, jnte

101J/44 : 1x1x80cm 0-80cmbgs. [redacted] 1-2m laterally from N side of S trench Wall of axial B 12-13m sxn. Going back to QuickOne to venture out to find the corner w/ Empty Glass + Who's Zoo. Might be easier this way since Q.O. is so much lower. QuickOne extends nicely

from N side S wall

101J/45 1x1x80cm. 0-80cm bgs. 2-3m laterally from 13-12 m length of axial B from W.

Trying to see how Empty Glass connects w/ QuickOne. E.G is really up higher than Q.O. this lot could also be considered as the 3-4m E lateral cleaning of Who's Zoo + Empty Glass. and over laps slightly on E 80. 40cm of 101J/43. We've hit a soil change in the 1st 20cm bgs. it is unlike the soil in lot 101J/43 (perhaps because we've crossed the border of QuickOne to the E + are now out of "summit territory". The soil is dark brown with lots of lg-sherds + rocks (small). Clayey silty loam.

P92-32-99

10/6/64 1.8m x 1 x 60cm. 0-60cmbgs. 12.50-10.70m along axial from N, 3-4m E laterally from ESWT. RM corners to meet Quickcone it joins it I should say.

P92-32-99

101/104 1.2m x 1x10cm 0-10cm bgs 12 50-10.70m along axial from N. 3-4m E laterally from ESWT.
RM comes to meet Quick one it joins it I should say.

P92-32-100

101J/46 = 60×1×20cm. 20-40cmbgs. same area as 101J/45 but w/o including 40cm of 101J/43. Exploring this wierd soil change. the stuff reminds me of the beneh fill between my medial wall @337 + next to the bench @ 426E.

Pg 2-32-100

P92-32-101

obsidiana
tiestos
jute

1010/04 1x1x20cm. 0-20cmbgs. 3-4m of axial from W in S side of M² were taking it down another 20cm to 40. it seems Metallica corners & we have another E-W feature - Ratt. There may be another @ 3.75-8 m running N-S. Ozzy is Ratt part of Anthrax?

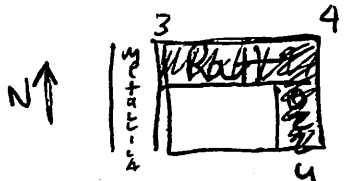

tiestos
obsidiana
bajareque

1010/05 = 1x1x40cm. 0-40cmbgs. 5-6m of axial from W. Not sure yet. May have feature @ 5.1m. (the E side of one) Def. have feature from 5.3-5.0m wall running N-S. Es posible que haya un otro N-S @ 5.8-6. (Poisen) The Ratt/Anthrax wall appears to continues

tiestos
baj.
jute

1010/06 = 1x1x20cm. 0-20cmbgs. 7-8m of axial from W. many tiestos pero not too many rocks, bajareque, jute. No features

tiestos
obsidiana
ulua

1010/07 = 1x1x40cm. 20-60cmbgs. 7-8m of axial. @ 40cmbgs Still nothing. Med brown, sandy silty soft soil not too many rocks No features

tiestos
jute

1010/08 = 1x1x20cm. 40-60 cmbgs. 5-6m of axial from W digging down between G n R, Poisen, + Anthrax to get bottoms of walls

huesos
baj.
obsid
tiestos

1010/09 = 1x1x20cm. 20-40 cmbgs. 3-4m sxn of axial from W. going down between Metallica, Ratt + Ozzy

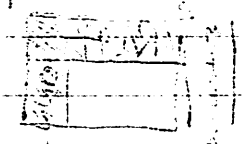

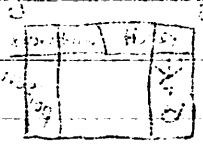

tiestos jute bones ✓ 101 0/10 1x1x20cm. 0-20cm bgs 6-7m of axial
E side of Poisen. is W side of M².

Tiestos bajar obsid jute ✓ 101 0/11 = 1x1x20cm. 40-60cm 3-4m of axial going deeper between Ozzy + Metallica. Metallica + Anthrax/Ratt end but under Ozzy it goes deeper

tiestos bajar ✓ 101 0/12 = 1x1x20cm. 60-80cmbgs. 7-8m sxn of axial.
Still nada

✓ 101 0/13 = 1x1x20cm. 0-20cm bgs. 4-5m sxn of axial.
Ozzy is W side of m². But @ 4.5 Scorpions is another feature. If there is anything between the two ~~BS~~ matrix was really mystical I would say bajareque wall rumble

tiestos jute ✓ 101 0/14 = 1x1x20cm. 80-100scmbgs. 7-8m sxn of axial.

tiestos jute ✓ 101 0/15 = 1x1x 20cm = 0-20cmbgs. 8-9m sxn of axial.

tiestos obsidiana incensario tiestos 101 0/16 = 1x1x20cm 20-40cm bgs. 8-9 m. Sxn of axial.

101 0/17 = 1x1x20cm. 40-60cm bgs Same above. @ 8.8 we hit a muro. AC/DC

101 0/18 = 1x1x20cm. 0-20cm bgs. 9-10m of axial
A 20 cm hay mucho bajareque

bajareque sherds

1010/19 1x1x20. 20-40cm bgs. 9-10m sxn of axial. Tons of bajareque + ceramics (lg Jicaro Jar) on E side of AC/DC. The amount of bajareque makes it look like a floor. It is burned a very lg. sherds are coming out

earspool tiestos bajareque jute

1010/20 1x1x20cm. 40-60cm bgs. 9-10m sxn of axial. Exploring extent of the bajareque + sherd deposit.

tiestos

1010/21 1x1x20 cm 60 cm-80 escabando bajo de/ ~~nivel~~ level de/ bajareque x ~~tiestos~~. Still in the sandy silty soil. Just like the BI in Structure #3. Jorge says 70-80cm nada.

1010/22 1x1x20cm 80-100cm bgs. going a bit deeper

P92-32-103

P92-32-104 site 101 Subop 0

height of datum – transit = 1.45m

		∠	dist.	elev
1	NW corner of trench	359.40′ ✓	5.85	1.09
2	SW corner of trench	356.9′ ✓	4.74	1.142
3	SW Faith No More	06°1′ ✓	4.93	1.265
4	S. central	13°22 ✓	5.9	1.227
5	NW inner Faith	05° 3′ ✓	5.89	1.072
6	W inner Faith	11°38′ ✓	5.9	1.30
7	SE corner inner	16°50′ ✓	6.04	1.176
8	SE corner Faith	22°45′ ✓	5.55	1.212
9	SW metallica	26°15′ ✓	5.93	1.114
10	corner W	24°20′ ✓	6.3	1.127
11	corner E	30° 0′ ✓	6.7	1.20
12	SE corner inner Metallica	33°26′ ✓	6.45	1.123
13	SE " outer " (divides Scorp.)	37°25′ ✓	6.73	1.068
14	Scorpions S side	40°22′ ✓	6.90	1.063
15	" N side	34°36′ ✓	7.57	1.034
16	G-n-R NW corner	38°30′ ✓	8.0	1.069
17	" " SW corner	42°55′ ✓	7.39	1.171
18	" " S inner	44°10′ ✓	7.59	1.330
19	N inner	40°10′ ✓	7.95	1.292
20	NE inner w/Poisen	43°29′ ✓	8.38	1.385
21	trench wall w Poisen	46°32′ ✓	7.97	1.240
22	Poisen SE corner	48°40′ ✓	8.92	1.271
23	Poisen NE corner	45°0′ ✓	8.65	1.350
24	flip (Anthrax?) SE corner	47°31′ ✓	9.10	1.410
25	trench wall	45°15′ ✓	9.34	1.452
26	AC/DC SW	55°47′ ✓	10.45	1.995
27	AC/DC SE	57°0′ ✓	10.95	1.971
28	AC/DC NE	53°2′ ✓	11.42	1.964
29	trench SE corner	54°35′ ✓	12.05	2.189
30	trench NE corner	58°20′ ✓	11.60	2.106

P92-32-105
Final notes Site 101
Las Vegas Subops F, G, H, J
Page #1

MID

The north facing side of structure #3 (the S. structure in the main group is approached by a patio (Quadrophenia) which covers the entire plaza surface between structures 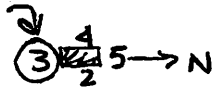

Test pits (Subops M+N) have confirmed the plazas expanse. Subop M has rocks (20×19cm; 17×10; 22×15) med + lg size rounded river cobbles set @ 20cmbgs. The surface is somewhat uneven and it may be that it was plastered over? The east wall of M is oriented @ 150° E of N. M lies 6.5m off the N.E corner of F trench @ orientation of 330° E of N. Subop N also has surface @ 20cmbgs. rocks - 30×20; 17×20; 9×9, 14×12. Again surface is unfinished but level (somewhat uneven.) E wall is at 209° E of N + pit is set @ ____ m off N corner of Bevins & E axial. @ orientation of 30° E of N to SW corner of pit (corner oriented cardinally rather than sides).

Moving to Structure #3 We punched through Quad @ 0-1m s/o of Trench + found fewer artifacts + the hard, rock infused subsoil would have liked to excavate further. Is it possible that there was some amount of Fill that artificially raised the plaza/ maingroup area? We don't hit this hard rocky, filly layer on south side in 22-21m 120cm deep m², yet we hit it immediately after L. Classic on structure ends....

Quadropenia extends to beginning of structure w/ rocks of (24×24; 16×17; 19×26, 13×9) med + lg rounded river cobbles. Took a sample of what may be plaster directly above Quad. (See 101 F/47 = P92-32-95) When Odds + Sods extends W. Quad follows it to extent of excav. (4m W. Lat). At 2.85-3.45 m Odds + Sods rises 30 in high beginning of 30 cm bgs. rocks are lg + med (43×30; 24×21; 25×19; 12×15; 42×30) rounded river cobbles. As w/ all walls in this structure; none are finished stones + all are rounded river cobbles. Odds + Sods extends to end of Lateral W trench cut at 4m. Possible @ some point in next m lat. it cornered on W structure wall. It seems to have be the lowest step in outset staircase w/ Scoop, Who are you, + possible My Generation being the next steps up (in order). O+S is 60cm deep in, it is followed by Scoop. Scoop is a single rock layer deep + high step. (30×22; 31×19; 21×20) lg rounded flatter stones (even some schist slabs). Scoop is 30cm deep + run 3.2m laterally (4.2m wide inc. axial). The Next Grade up is Who are you which also runs to 3.2 m laterally then corners + runs 1m S to trench wall. WAY is from 4.2-4.65m on axial 40cm high, 45cm deep. rocks are lg + med river cobbles (26×25; 33×29; 20×23 15×24) begins at 50cm bgs + is oriented @ 89° E of N (Scoop @ 90° E of N) The next grade is My Generation and it is severely tumbled. It extends 2-2.5m laterally (3-3.5m total width) where it corners + travels S. 60cm. to trench wall. Same rocks as WAY + it is 30cm high + 30 deep. 4.65-4.95 m of axial. 89° E of N

WAY "terrace" extends 1.00m beyond My Generation, + Odds + Sods extends .70+ m beyond WAY. I feel that Scoop was a sort of face for the stairs. The terrace created by O+S is wider than that of the other grades so it may have been a sort of Lip. rocks for My generation are (29×36; 18×26; 11×12; 30×20) It is 2 rocks deep + 2-3 high.

End of Laterall clearing so next grades may be incorporated into stairs - who knows? Happy Jack is from 5.15-5.5m on axial. it is 15cm high + 35cm deep 1 rock (1 rock) rocks are (32×19; 25×24; 23×18). Again rounded + oval shaped cobbles, All of these levels appear to be in the same construction phase. Quadroph. Seems to venture under the stair case (@ least Odds + Sods) so Odds + Sods may have been built after Quad. Perhaps ~~that~~ more of the structure as well. Probably Slit Skirts on W side of axial B is continuation of Quad. It just seems that O+S was built onto Quad. All steps appear integrated ~~as~~ do the corners of the various grades

Its Hard is the last step before the summit structure it is 6.15-6.75 m on axial. 60 cm high (3-4r) 70 cm deep (4 rocks) @ 25 cm bgs Oriented @ 80° E of N. Rocks are med/sm + med/lg cobbles (14×17; 12×22, ×8; 26×26; 19×13). There is a 50 cm terrace to 7.2 m = Who's Zoo. The terrace extends 3m laterally as ~~lat~~ laterally clearing begins again @ 6.5m. I would say that Its Hard terrace extends to end of lat clearing at least of far W as cross w/ Pure + Easy. Who's Zoo + Empty Glass end @ juncture w/ P+E (2m W lat).

* including P+E

Who's Zoo is the 1st feature of Summit N wall. It is @ least 2 rocks high 1-2 deep the surface seems to be the lg oval rocks (58×30cm average)(47×27). 7.1-2 → 7.7 m of axial 10 cm high, 60 cm deep. 0-10 cm bgs. oriented @ 80° E of N. Seems to extend off axial to E 2.3 m. (+ 1m of axial + 2 m W = 5.3m width.) Its E extent seems to correspond w/ the juncture w/ Quick One (Summit E wall). Yet Quick One is 40 cm below level of Whos Zoo + Empty Glass. Interestingly enough, Circles (the second ■ wall from summit, + what I first thought to be the summit) lies @ level w/ Zoo + Glass. The 2 meters from ■ end of Zoo/Glass + the W side of Circles, the soil from 0-60 - to top of Quick One is of that fill type. Its dark brown, (clayey) silt, full of artifacts, + rock inclusions. Very much unlike the soft sandy silty lgt brown soil used for most of the summit fill. I will discuss the relation w/ the S summit + Quick One later. However, Pure + Easy appears to fit w/ Zoo + Glass, on the W side Empty glass is the second summit feature (the retaining) wall 7.7-8.0 m of axial @ least 2m high + 30cm deep. (26×15; 9×8; 27×15; 15×14; 30×20)

Final Notes
101 Las Vegas
Structure 3

Page 2

WAY terrace extends 1600m beyond My Generation, + Odds + Sods extends 40m beyond WAY. I feel that Scoop was a sort of face for the stairs. The terrace created by O+S is wider than that of the other grades so it may have been a sort of Lip. Rocks for My generation are (24x34; 18x20; 1x2; 20x20) It is 2 rocks deep + 2-3 high.

End of Lateral clearing so next grades may be incorporated into stairs - the knees? Happy Jack is from 5.15-5.5m on axial. It is 15cm high + 35cm deep. 1 rock. Rocks are (31x19; 26x24; 23x18). Again rounded + oval shaped cobbles. All of these levels appear to be in the same construction phase. Quadrigh. Seems to venture under the stair case (@ least Odds + Sods) So Odds + Sods may have been built after Quad. Perhaps the more of the structure as a 2.1. Probable S-1 starts on W side of axial is continuation of Quad. It just seems that O+S was built onto Quad. All steps appear interested ~~[illegible]~~ the corners of the various grades.

Its Hard is the last step before the summit structure. It is 1.15-1.75 m around 60cm high (3-4r) 70cm deep (Arrows) @ 25cm bgs. Oriented @ 30° EOFN. Rocks are medium + med/lg cobbles (4x[illegible]; 30x26; 19x12). There is a 50cm terrace to 7.2m + Whos Zoo. The terrace extends 3m laterally as laterally clearing begins again @ 6.5m. I would say that Its Hard terrace extends to end of lat clearing at least of far W as cross w/ Pure + Easy, Whos Zoo + Empty/Glass end @ juncture w/ P+E (2m w/ lat).

Whos Zoo is the 1st feature of Summit N wall. It is @ least 2 rocks high 1-2 deep the surface seems to be the lg oval rocks (58 - 30cm) (47x25). 1.1-2 → 1.7m of axial 10cm high, 60cm deep. 0-10cm bgs. Oriented @ 30° EOFN. Seems to extend off axial to E 2.3m (1.1m of axial + 2m W = 5.3m wedding). The E extent seems to correspond w/ the juncture w/ Quick One (Summit E wall) Yet Quick One is 40cm below level of Whos Zoo + Empty Glass. Interestingly enough, Circles (the second E wall from summit, + what I first thought to be the summit) lies @ level w/ Zoo + Glass. The Circles from E end of Zoo/Glass + the W side of Circles, the soil from 0-60 - to bg of Quick One is of that All type. Its dark brown, fairly [illegible] + rock inclusions. Very much unlike the soft sandy silty light brown soil used for most of the summit. All I will discuss the relation w/ the S summit + Quick One later. However, Pure + Easy appears to fit w/ Zoo + Glass on the W side. Empty glass is the second summit feature (the retaining wall 7.7-8.0 m of axial @ least 2m high + 3cm deep (24x15; 9x2; 27x15; 15x14; 30x20)

the rocks in E.G are varied in size. But entire wall is one construction pattern – lg oval rounded rocks w/ med + small ones in spaces. The fill between all of the summit. retaining walls is lgt brown, soft, sandy silty. w/ bajareque interpersed throughout (but most in top 50cm), jute, fiestas. It appears that the walls where built, filled in w/ possible midden/alluvial deposits + then the summit structures were built on top. This is the pattern seen @ La Sierra as well! The corner of Glass + Pure + Easy is integrated. Rigor Mortis is the S summit wall + it too is integrated w/ P+E on W + appears integrated w Quick One on E. Don't have same wierd hard soil on this side as w/ meeting w/ Zoo. Of course RM is on level w/ Quick One. RM is 11.7 – 12.3 m on axial @ least 180 cm high + 50 cm deep. 1m of axial plus 1.5 m E + 2.5m W (to juncture w/ P+E) = 5m width for wall. Basically equal to Zoo/Glass. Like Glass, the construction of Mortis is lg ovals w/ smaller fillers. although it is much less neat w/ some lg rounder rocks (29×28; 10×8; 27×25; 19×17). The Wall also appears to have begun falling S.

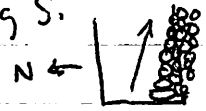

which makes sense seeing that the steep hill is to the South.

As well. the next grade down (Symetrical to It's Hard) – Mad Dog appears to terrace out (like It's Hard) in front of R.M at least as far W as its cross w/ P+E. R.M is 20 cm bgs + 78° E of N. Mad Dog is deep 60° cm bgs. 13.3m – 13.7m of axial (∴ 140 m deep including terrace; 60 cm high + is oriented @ 80° E of N. rocks are 25×17; 23×14; 27×22 = med/lg rounded cobbles. In terms of width it extends @ least 4m including axial E end past axial not excavated. The next level down is Magic Bus which begins @ 14.73 m from N end + is 160–130 cm deep (to 13.43 or 13.13 m mark depending on if slumped rocks @ 13.43 are part of Mad Dog is Bus extends beneath (which I consider more likely)). It seems depth of wall itself is 70cm then a 90cm terrace. 70 cm high (5-6 rocks). Oriented @ 84° E of N. rocks are (33×22; 29×18×14; 15×13; 27×20). Rocks on wall are lg rounded smaller incorp in terrace

the grade down is Meaty. 15.89 m from N to 14.73. 35 cm bgs. 50 cm high. 40 cm deep plus 70 cm of terrace. 82° E of N. (25×19; [illegible]; 15×12; 20×14 25

a shallower grade than Bus, but same form. Next down is Live @ Leeds on axial 17m – 15.89m w/ 60 cm of wall + 60 cm of terrace. 40 cm high, 44 cm bgs lg unfinished oval rocks laid in 3 rows w/ cobbled terrace between it + Meaty. This is the S. basal wall + is oriented @ 82° E of N.

NOTE – 50–60 cm layer on 22m to 1st feature in rear very full of sherds.

Finally Who's Next is an anomalous single rock [illegible] depth + height line. 18.5–21m of trench. 30 cm high, 25 cm deep; 356° E of N. 80 cm bgs. (20×20; 39×10 hgt) 25×20)

Final Notes
Lec V. 101
Pg 3 Shec #3

The rocks in [illegible] are uniform size, but [illegible] and is one construction pattern – 1y ovoid rounded rocks w/ med + small ones in spaces. The fill between all of the summit retaining walls is 1y1 brown soft, sandy silty, w/ [illegible] [illegible] [illegible] [illegible] [illegible] [illegible]. It appears that the walls where built, filled in w/ possible modern/[illegible] deposits – then the summit structures were built on top. This is the pattern seen @ La Serena as well. The corner of Glass + [illegible] + [illegible] is integrated. [illegible] Martis is the S summit wall [illegible] integration. [illegible] on W + appears integrated w/ Quarry One on E. Dark + have same weird hard soil on this side as w/ [illegible] w/ [illegible]. Of course EH is on level w/ Quarry One. EH is 11.7 – 12.3 m and [illegible] + 2.5 m W (longitudinally) = 5 m width [illegible]. Basically equal to [illegible]. Like Glass, the construction of Martis is 1y ovals w/ smaller [illegible]. [illegible] rocks [illegible]. The wall also appears to have begun falling S which makes sense seeing that the steep hill is to the [illegible] South.

As well, the next grade down (symmetrical to Its Hard) – Mad Dog appears to terrace [illegible] (Its Hard) in front of R.M at least as far W as its cross w/ [illegible] R.M is 20 [illegible] 70 [illegible] [illegible] is 60 cm [illegible]. 12.3 m – 13.7 m of axial (1.40 m deep including terrace) 60 cm high + [illegible] 50 cm [illegible]. Rocks are 25×17; 23×14; 27×22 – med/lg [illegible] cobbles. In terms of width it extends @ least 4 m including axial + end past axial not [illegible]. The next level down is [illegible] which begins @ 14.73 m from Mad + is 130 cm deep (to 13.73 – 13.13 m) [illegible] [illegible] @ 13.43 [illegible] Mad Dog is [illegible] extends beneath (which I consider where [illegible]). It seems depth of wall itself is from there, a 90 cm terrace. 70 cm high. Oriented @ 84° [illegible]. Rocks are (33×22; 29×13×14; 15×12; 27×20). Rocks [illegible] smaller [illegible] terrace. The grade down is Meadow. 15.89 m from M to 14.73. 35 cm deep. 50 cm high. 40 cm deep plus 70 cm of terrace. [illegible] (25×11; 20×12; 15×12; 25×20) a smaller grade [illegible] Bus, but same form. Next down is Live @ Leeds [illegible] 1 m – 15.59 m (100 cm wall + [illegible] terrace. 40 cm high. 44 [illegible] by unfinished [illegible] 3 rows w/ cobbled terrace between M + Meadow. This is the S based wall + is oriented @ [illegible].

NOTE – 50 cm (20) [illegible] on 5 m to 1st [illegible] in rear very [illegible] fill [illegible].

Finally Who's Next is an anomalous single [illegible] depth + height line. 16.5 – 21 m of trench. 30 cm high, 25 cm deep (35 cm [illegible]) [illegible] 80 cm [illegible] (20×20; [illegible]; 25×20)

in the 22-21 m sxn of axial the trench drops to 120 cmbgs. A very heavy layer of ashy grey soil appears from 90-110 cmbgs. there were artifacts to 110 cmbgs. Could be prior occupation. the Who's Next feature runs almost perpendicular to the structure walls. As well it is 20-30 cm below lowest feature base. The ashy layer is well below L.C. occup levels. Check out artifacts.

Beginning at W end. of axial B is Slitskirts. @ 0-10 cm bgs it is a cobble surface (24x14x8; 18x11; 23x17; 12x11). Could possibly be extension of plaza floor since (in accounting for slope) it is on level w/ the rest of the floor. Or it could be the patio of a side structure that doesn't appear on any map. I propose the former. Athena is the first feature - W basal wall. @ 3.75 - 4.2 m on axial from W. 45cm deep + 30cm high. It begins @ 30cm bgs + is oriented @ 360° E of N. The rocks are 2 deep + high. They (like all others in this structure), are med/lg rounded unfinished river cobbles of various types (19x23x10, 17x16x10 24x19; 17x11x7; 24x20x10). In terms of hight I propose that it may be the companion wall of Odds + Sods if any. It is slightly lower than O+S, + Glow Girl seems to be more of that level (O+S). So it may have been an outset terrace. Unlike S terraces, the level between walls (in this case Athena + Glow Girl) was just fill (dirt) not cobbled.

Glow Girl is the second W basal platform wall feature. It is from 4.9 - 5.6 m on axial from W. 70cm deep (3 rocks); 65cm high (4 rocks) 359° E of N. It is made up of med + small rounded cobbles in intermixed pattern. (17x13; 9x8; 20x18; 7x8; 24x17). It begins @ 40cm bgs. + rises to a level 50cm above Athena's top. It may companion O+S, but as well it may match up to Who are you.

Pure + Easy is a bi-level wall that serves as the 3 basal terrace platform as well as summit W wall. on W side we took it down 70cm but probably reaches to base. On inside we took it down 185 cm. Like 200/Glass; Mortis, Quick One, it served as support for the fill that created the summit platforms. It reaches from 6.1 - 7.3 m on axial B. As stated, it is 70cm high on W side + 185cm high on E. (AT LEAST). 120cm deep. 60 cm bgs NEL on top. W side has lg oval stones capping others (like pattern). First 55cm in this pattern final 65cm has 55cm increase in-hight, is 3 rocks deep + is 20cm bgs. The whole feature is oriented @ 360° E of N. rocks on W are (44x22; 45x32x16; 12x12; 7x8; 24x15; 19x12; 6x9) E side of wall like other summits + has lg oval rocks in layers intermixed w/ small round ones (30x9; 29x10; 23x6; 20x10; 6x10; 9x7; 8x7). P&E extends at least 2 m (axial plus One M N. laterally) wide.

In between Glow Girl + Pure + Easy the soft fill soil appears, not the summit fill but the BI soil type on my drawing. lgt/med brown, soft, artifacts, silty sandy loam. few rocks/no rocks.

The area between P+E + Quick One is the summit fill. Lgt brown sandy silty loam w/ midden type artifacts; bajareque, tiestos. Both feature are on level w/ each other. It is really only Zoo/Glass that doesn't fit. Of course it does fit w/ Circles which confuses matters. Quick One would have been a step down from Zoo unless the fill above Quick One on side of Zoo indicates that there may have been a bench or similar feature whose back was up against Circles + then Zoo. I don't know

Quick One reaches from 12.50-13.20m on axial. It is 1m high (+) + 70cm deep. Constructed like other sumits w/ lg oval + round rocks, intermixed w/ small round ones. Its orientation is 360° E of N + it lies 50cm bgs (whereas Circles is 0-20cm bgs. It is on level w/ RM + P+E. Its corner w/ RM is interfaced Its possible that Zoo/Glass do not reach that far Laterally there are 2.5m lat. E from axials E wall + Zoo potentially ends at 50cm E lat. In which case, there maybe a lower N summit level was (on level w/ Quick One) that extends out from Zoo to meet Quick One. (26x19; 24x23; 23x19) (9x10; 13x12; 15x10, 7x8).

Quick one corners w/ RM 2m S laterally from axial so

1m of axial
2m S
1.5m N
4.5m W at least

Circles is the second wall from summit on the E side of Structure. It. is 0-20cm bgs + lies from 14.20-14.85m along axial from W. it is a 30-40cm rise from top level of Quick one - hence the confusion. It is at least 50cm high (3 rocks); 65cm deep (3 rocks). Same construction as other walls w/ med/lg rounded cobbles (17x27; 16x17; 19x17; 14x20; 20x13). Oriented @ 8° E of N

Directly behind Circles is 5:15 which has been severely disturbed by a tree stump on its S side. 5:15 is from 15.40-15.80m on axial from W. It is 60cm high + 65cm deep (3-4 rocks high; 1-2 deep) Orientation is 360° E of N. Lg unfinished Oval rocks (15x10; 27x30x20; 10x8; 14x10; 23x16). The top level of 5:15 is a good 50cm below Circles. + Dogs is 70-80cm below that.

101

P92-32-111

Final Notes
Eds additions
Pg 7 plus st. #20
Site 101

creating artificial datum for bgs.

axial
Subop O is a 10m x 1m trench that cuts perpendicularly to structure #20 @ site 101 Las Vegas. It is oriented at 84° EofN and is situated to the S of the main group (structure #3 in particular). The first feature is Faith No More and it is a N.S wall that is 15 cm high 1m (+) wide 70cm deep. orientation is 356 °EofN. Rocks are 1 high, 4 deep (21x30x15 (20x24x15; 12x9; 37x27x15;). It is 39 cm bgs (ground is @ 23 cm below O). The rocks are med. lg rounded river cobbles. The circled stone appears to be finished on all sides - not "cut block", but the edges are straightened. The feature reaches from 0.5m - 1.2m on axial. From 1.2 - 1.7m on axial there is a 50cm wide stretch of what appears to be a floor. It is 2 stones wide (50cm) and is terminated on the N. side by Anthrax. The floor is Megadeath and is 43 cm bgs. The rocks are rounded cobbles (32x23; 21x19, 13x12) none are more than 2cm above a level surface. I explore, & the floor runs beneath FaithnoMore. Then either the latter was a concurrent construction (wall on piso), or later construction, or was a figment of Justino's imagination I doubt it was the latter - the stones are too flat & well placed. Faith No More abutts Anthrax, & Megadeath runs beneath Anthrax. Anthrax is a E-W feature that runs along the N side of all N.S features, in a sense connecting them. It begins @ .5m of axial from W. & runs to 2.2m. After this 1.7m stretch it alters construction so I choose to give it a new feature designation - Batt. Anthrax is 1 rock (20cm) high, 1.7m wide & an indeterminate depth (@ Least 25cm). It it oriented @ 92° EofN It is 26 cm bgs rocks are lg oval & med round river cobbles (42x20x15; 32x16x10; 12x14; 27x22). AT 1.75 m on axial to 2.10m there is a 35cm deep grade. It consists on rectangurly oval cobbles laid lengthwise

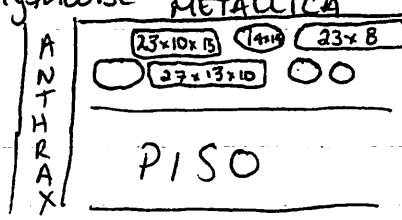

. It does appear level & the grade is
piso Megadeath - 43 cm bzero
grade - BLACK Sabbath - 37 bz
Metallica - 26 bz

BLACK SABBATH IS at least 80cm wide. & 10cm high. It abutts both Anthrax & Metallica (the feature it may have served as a shallow step for). There is the possibity that it is an extension of Metallica, but that would make the wall 1m deep. If indeed Anthrax served as a rear wall, & Faith no more as a W wall, Sabbath may have been a narrow shelf or step w/in the structure (a structure w/ inner dimensions of 85cm wide)

P92-32-112.

Final Notes
Struc #20
Las Vegas 101
P8

Now that I look again, Black S. may incorporate under Metallica. It probably does. Metallica is an N-S wall oriented at 350 °EofN 10cm high 60cm deep + at least 1m wide. It runs from 2.15-2.75m on axial from W. it is 26 cm bz + falls to a depth of equal to depth of top of Sabbath (37 bz) on E side. Anthrax either ends a W end of Metallica or it is severely incorporated. I propose the former. Metallica is 3 rocks deep + 1 high. Med + lg river cobbles, round (29x20x10; 19x18; 22x17x10)

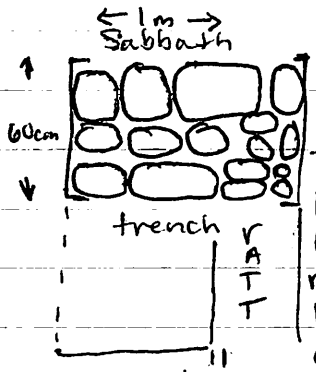

It is incorporated into Ratt a E-W feature oriented at 80° °EofN. Ratt is at least 37cm deep + from Metallica to corner w/ Ozzy it is 70 cm wide It is 27cm bz + Ozzy is 27-64cm bz. Ratt is 20cm high + consists of med, sm rounded, flatter cobbles (18x19x10; 28x21x20; 7x8; 22x21) It is 2 rocks high - the second level being small cobble (7x9, 10x8). Ratt is incorporated into Ozzy which reaches from 3:40-4.20 m on axial from W. It is 40cm high 80cm deep 345° EofN orientation at least 1m wide - 6 rocks high, 5-6 deep. Sm + Med rounded cobbles (20x18x8; 14x10; 18x18; 10x14; 18x22). Ratt overlaps by at least 60cm on Ozzy's W side Ozzy runs under Ratt by 25-30cm + since ratt appears to overlap Ozzy on top I would say that the two were joined at the same time. Ozzy is much deep than the previous feature by about 30cm.

Scorpions is the next feature. A N-S feature running from 4.2-4.5m on axial. 30cm deep (1-2 rocks). 30 cm high and at least 1m wide. Its orientation is 354° EofN. It reaches from 10-40cm bz. Consists of lg + med oval + round cobbles (2 high) (40x21x13; 35x21x14; 16x16; 24x13) It rises 17cm above Ozzy and overlaps the entire length of it. In other words the structure Ozzy was a part of ends or is cut by Scorpions

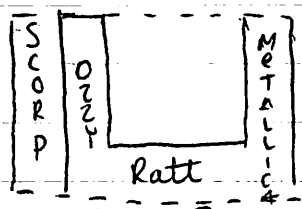

the E side of Scorpions seems faced in such a way that I feel it was the termination (E side) of that particular structure. The edge of the wall is straight a 3 of the stones seem somewhat faced for an even edge. Ozzy does run beneath

So it seems that Scorpions was built on top of Ozzy to act as the east wall of the structure. Ozzy (due to its depth of 80cm may have been a bench w/in the structure of which Metallica served as the W wall. Between Scorpions + Gn R there is a 30cm deep stretch which appears to be another floor. @ 35cm bgs, 2 rocks wide running from 4.5-4.8 on axial

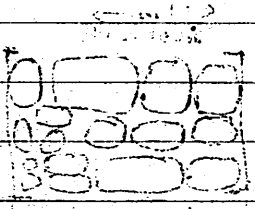

It all may just be tumble between the features. It abutts Scorpions + may run beneath G-n-R. In some areas I'd say it does, but in others no. (13x14; 10x12) the stones in this floor are med/sm rounded cobbles - not as flat as the other floor, but the space is very narrow. There is no sort of N wall like Anthrax or Ratt running behind it either, so it was "freestanding" between the structures.

The Next feature is G-N-R. A N.S wall oriented @ 348 °EofN, 30 cm high 50 cm deep + at least 1m wide. 67 cm into its width it corners w/ Warrent, an Anthrax/ Ratt type E.W. wall running on N side of "room" between G-n-R + Poisen.

G-n-R's stones are lg + med oval + round cobbles (15x8; 19x20; 41x19x12; 21x19; 7x8;). It is from 31 to 61 cm bz. G-n-R reaches from 4.85 to 5.35 m on axial from W. It is 2-3 rock deep + 3 high. It is incorporated into Warrent in the corner joining the two. Warrent is a E-W wall @ 87-65 cm bz 40c cm high 55 cm (at least) wide 30cm (@ least) deep. Rocks are med rounded oval cobbles (22x14; 24x12; 13x13; 8x7) + is oriented @ 75 °EofN. It is 3-4 rocks high + an indeterminate (@ least 2) deep. It runs from 5.4 - 5.95 m on axial. The space on Warrent between G-n-R + Poisen (which would indicate the inside of the structure is 60 cm wide. Warrent has an integrated corner with Poisen which is a N-S wall oriented @ 349 ° EofN. It is 30 cm high, 40 cm deep, + at least 1m wide 3 rocks high, 3 deep. It runs from 5.9 to 6.3m on axial from W + is 43-72 cm bz. Rocks are smooth, rounded (a few flat) cobbles (21x24; 13x19; 33x20; 13x8).



- Poisen W face

Now Running E-W off Poisen (extension of Warrent?) is a 60cm wide, 25cm high, @ least 55cm deep appendage of upturned rocks it runs from 6.2 - 6.8m on axial. It is 46-68 cm bz

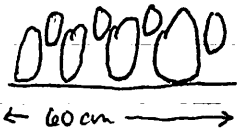

← 60 cm →

Like typical postclassic feature to hold certain vessels. Of course it doesn't have to indicate a Post Classic date, but since it is so different I'm designating it Trixter. It is oriented @ 82° EofN. rocks are lg + med flatter cobbles + several schist slabs as well (24x15x9 30x4; 17x9; 15x24x20)

It does abutt Poisen on Poisen's E side it is 60 cm on the N 1/2 of Poisen.

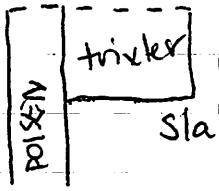

The final feature is AC/DC. It is an offset wall that runs N-S@ orientation of 350°E of N, 8.8-9.4m on axial. it is 60cm deep (2-3 rocks), 20cm high (2 rocks) + @ least 1m wide. No other features can be defined in relation to it. Rocks are lg + med round cobbles (31x19x10; 22x23; 24x18; 22x14; 27x20) 100-120 cm bz. In m² to E of wall we encountered a layer of bajareque, lg sherds @ 140cm bz. below that we found artifacts for 50 more cm. including an earspool.

#change 455
site ~~#67~~. West about 100m from San Antonio.
4 mounds in quadropartite layout. A large rectangular
structure #1 mound, 2.0 m high, 13m long on north side of plaza. 10m wide. Directly on N side of structure is a quebrada cut, with an embankment of ~2.5 m. oriented north/south. No visible looting preservation is questionable

Structure #2 East structure is medium sized and rectangular structure oriented E.W. About 1m< high. 10 m long x 4m wide. It too is set on the banks of the quebrada cut. large tree cuts up through the S end of mound. Preservation is questionable

The South structure (#3) medium sized squarer in shape. about 1m high. 11m long. On extreme south side there may be an extension about 2m in from each side . Some lines visible on the surface + the preservation may be better.

The West structure (#4) is small an square in shape less than 1m high. 6 m long. oriented E.W. Some surface lines are visible and a summit are is slightly elevated above the rest of the mound. Preservation is questionable. The elevation is only on the NE corner since structure is built into a hill.

The plaza between the 4 structures is about 30x22m. Rectangular + level.

quebrada chalamo The site itself lies to the direct south of a quebrada. There is still water present, and the bank runs up by Structures #2 + #1. The hill begin rolling upward to the W side of site, while to the ~~E~~S there is some roll until the larger mountains begin about 2km away. To the E + N there is the valley which opens up to the NE. In all, the site is on elevated land, but very much on the edge of the valley.

The rocks used in the structures are basalt, and other metamorphic varieties.

Site West about 100m from San Antonio.

4 mounds in quadripartite layout. A large rectangular mound, 2.0 m high, 13m long on north side of plaza. 10m wide directly on N side of structure is a quebrada cut with an embankment of 2.5 m, oriented north/south. No visible lateral preservation is questionable.

Structure #1

East structure is medium sized and rectangular structure oriented E W. About 1m high, 10m long. [illegible] is set in the banks of the quebrada [illegible] up through the S end of mound. Preservation is questionable.

Structure #2

The South structure (#3) medium sized square in shape. About 1m high. 11m long. On extreme South side there may be an extension about 2m in from each side. Some lines visible on the surface of the preservation may be better.

The West structure (#4) is small and square in shape less than 1m high. 6m long, oriented E W. Some surface lines are visible and a [illegible] are [illegible] the rest of the mound. Preservation is questionable. The [illegible] on the [illegible] structure [illegible]

The plaza between the 4 structures is about 30 x 20 m. Rectangular [illegible] level.

The site itself lies to the direct south of a quebrada. There is still water present, and the banks runs up by structures #2 + #1. The hill begins rolling upward to the W side of site, while to the S there is some roll until the larger mountains begin about 2 km away. To the E & N there is a valley which [illegible] to the [illegible] in all, the site is on elevated land but [illegible] on the edge of the valley.

Quebrada [illegible]

The rocks used in the structures are basalt, and other metamorphic varieties.

Structure #5 is connected to the S side of #2. It is a small square structure, less than 1m high. About 4m on a side. Some surface lines are visible. Preservation is questionable.

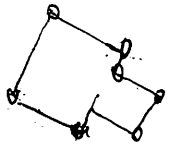

Pts

	∠	dist (m)		∠	dist m
Str. 1 NW cor	318°	24.9	Str. 5 NE cor	112°	16.35
NE cor	4°	23.5	SE cor	122°	18.8
SE cor	25°	13.3	SW cor	136°	16.0
Str. 4 NE cor	275°	18.9	str. 2 - SW cor	123°	9.2
SE cor.	256°	17.4	SE cor	105°	16.6
SW. cor	272°	23.2	NW cor	48°	7.8
Str. 3 NE cor.	163°	8.0m			
NW cor	219°	14.0m			
SE cor	166°	15.4			
NE cor ext	175°	15.2			
SE cor ext	173°	19.6			
SW cor ext	190°	20.1			

DONE D92-23-

Structure there is an E-W wall w/ 2 corners visible on the surface oriented N.S. 3m on N side. 2m on W. about 50-60 m. N of structure #1 @ 461