

1990

PVN-027-Siders-Field Notes-1990

Colleen Siders
Kenyon College

Follow this and additional works at: <https://digital.kenyon.edu/honduras>

 Part of the Archaeological Anthropology Commons

Recommended Citation

Siders, Colleen, "PVN-027-Siders-Field Notes-1990" (1990). *Four Valleys Archive*. Paper 7500.
<https://digital.kenyon.edu/honduras/7500>

This Field Notes is brought to you for free and open access by the Anthropology at Digital Kenyon: Research, Scholarship, and Creative Exchange. It has been accepted for inclusion in Four Valleys Archive by an authorized administrator of Digital Kenyon: Research, Scholarship, and Creative Exchange. For more information, please contact noltj@kenyon.edu.

P90-27-78

33A Over structure A-20 running N-S 1x2 m (2m NS).
Oriented to 38°

33A/1 1st 1x1m unit (Southern of 2m N-S of
original trench). 0 - cm bgs.

P90-27-79

33B Over N wing of Structure 1A-21 running
E-W. 1x2m (2m E-W). Oriented to 168°

33B/1 1st 1x1m unit E^{end} of original trench. 0-20 cm bgs

33B/2 same area 20- cm bgs.

P90-27-80

33C 1x21 (EW)m trench over central part of structure 1A-21. Oriented to 272°

33C/1 1st 1x1m unit E end of original trench.

0-20cm bags. Encountered possible wall

33C/2 In front of rock line 20-40cm bags. NWC

33C/3 1x1m extension East. 0-20cm bags. NWC

33C/4 same area as 33C/3 20-40cm bags NEC Plastic

bt - small & green at 37cm bags, also a large (4cm) obsidian blade

Fragment of coke bottle, obviously intrusive. Speaks of an animal burrow, but dirt was removed prior to inspection. No rocks in the area; however there is a line of rocks 135 cm W of the E trench wall 135 E-W by 1 m N-S

33C/5 the extension defined above - 35 cm W of the original E trench wall (135cm E of the extension's wall) by 1 m N-S 40 to 62cm bags NWC

Soil change at 38cm bags. Upper soil is dark, few rocks (all tiny). Lower soil is orangey, finer texture no pebbles. Soil is finer. Upper soil is chunky.


33C/6 1st 1x1m unit (extension of 33C/3) 62-80cm bags NEC.

33C/7 1x1m unit W. 2nd 1x1 of original trench. 0-12cm bags. Will continue 1 bag final depth 25cm EC

33C/8 From 1.0-1.4m W of E trench wall, clearing tumble up to possible wall. 40-~~cm~~ bags.

~~From 1.7-2.23m W of E trench wall, a triangular clearing tumbled tiny rocks to front of possible wall. from 45-~~cm~~ bags~~

33C/8




P90-27-81

33C/8 carbon (tiny flakes, birefringent, shreds).

Found possible small terrace. 20-35 cm bgs NWC

33C/9 Moving up to clear more tumble. From 1.6-1.9 m W of E trench wall. Clearing tumble in front of 2nd possible wall line 15-34 cm bgs.



33C/10 1x1 m W into 4th unit of original trench.

Clearing soil over rocks at surface. 0-12 cm bgs.

At the 2 m mark there is a good deal of tumble, possibly some bones, carbon which appears to have come from within a broken vessel, more shreds than before. 36 cm bgs = shard concentration (which means there are more than 20 shreds in the area) Concentration runs across the middle of the trench. At 2 m mark there is a well cut block which runs from 48 to 52 cm NWS

33C/11 Clearing tumble 1.8-2.0 m W of E trench wall. 20-30 cm bgs.

33C/12 1x1 m W into 5th unit of original trench.

Clearing soil over rocks at surface 0-10 cm bgs SW

33C/13 1x1 m W into 6th unit of original trench.

Again clearing soil over surface rocks 0-15 cm bgs. Unfinished 3-6-90. 1 bag.

P90-27-82

33C/14. 1x1m W into 7th unit of our trench.

0-14 cm bgs. Not finished 3-690 1 bag. ^{no sherds} 2nd day


33C/15 Clearing tumble out around possible terrace corner. 1.0-2.0m 70cm N of S trench wall to ~~E~~ N trench wall. 32-62 cm bgs. Clumps of burgundy earth and an obsidian blade in the N trench wall at 40cm bgs. Mano at 47cm bgs at 1.4m W of E trench wall. 2 bits of metal at 35cm

33C/16 Same area as 33C/15. 62-90 cm bgs

The soil change of 33C/15 continues into this lot at 72cm bgs. Carbon flecks at 90cm at corner of terrace like things. Bajareque with carbon. Hard clumps of tightly packed dirt - soft and powdery - are at the bottom of the lot. Dirt contains small flecks of carbon, bajareque, some mica specks.

Pretty dirt. The guys liked it too because they keep giving me chunks of it to look at and take notes about. Well, I'm seeing it now - bits of burnt earth, bright orange in color and hard. At base of excavation. The guys think we have kitchen debris. Could be. But in hornito? Quen sabe. I put the burnt bits in the little bag with the obsidian. Have Ed look at it during lunch. Don't let the lab guys wash it.

33C/17 1x1m W into 8th unit 0-100cm bgs NWC

33C/18 Clearing tumble out. 2.1-2.7m W of E. Taking out upper rocks to level of terrace to 40cm bgs NWC. Limestone coming out of tumble. Strange little clay (bajareque?) but like part of a tube.  not hollow however. I put it in a bolsita.

P90-27-83

33C/18 Continued to 3.3m W of E trench wall clearing up to a possible wall (maybe a terrace?) depth at 158cm bag.

33C/19 Names a continuous Clearing tumble 3.6-4.6m W of E. from 10cm — 20 cm bags
Bafanave, a few messy sherds.

Continued 3-9-90. 2nd bag.

I am just not sure of what to do with this trench. I'm seeing possible lines but just don't want to cut into them. I'm such a coward just thing in the morning.

33C/20

At 3.18-3.54m W of E there is a pile of tumblecrud in front of a wall at 3.54-3.85m I'm sick of looking at it so it's coming out. The tumblecrud is faced by 2 big rocks: 39x22x29 and 24x20x14cm. There is nothing beneath them but slanted rock, no nice wall like stuff so out it goes. The tumblecrud measures from 18cm bags to 48cm bags. Sherds and carbon.

It still looks ugly. I've had enough.

33C/21 extending 1x1m W of E 8.20-9.20m W of E. Clearing surface soil over rocks to 4 cm bags NW. Ed says to continue clearing at level of 2nd wall. It's time to name them all. Oh goody.

Extended 33C/21 to 10.0m W of E.

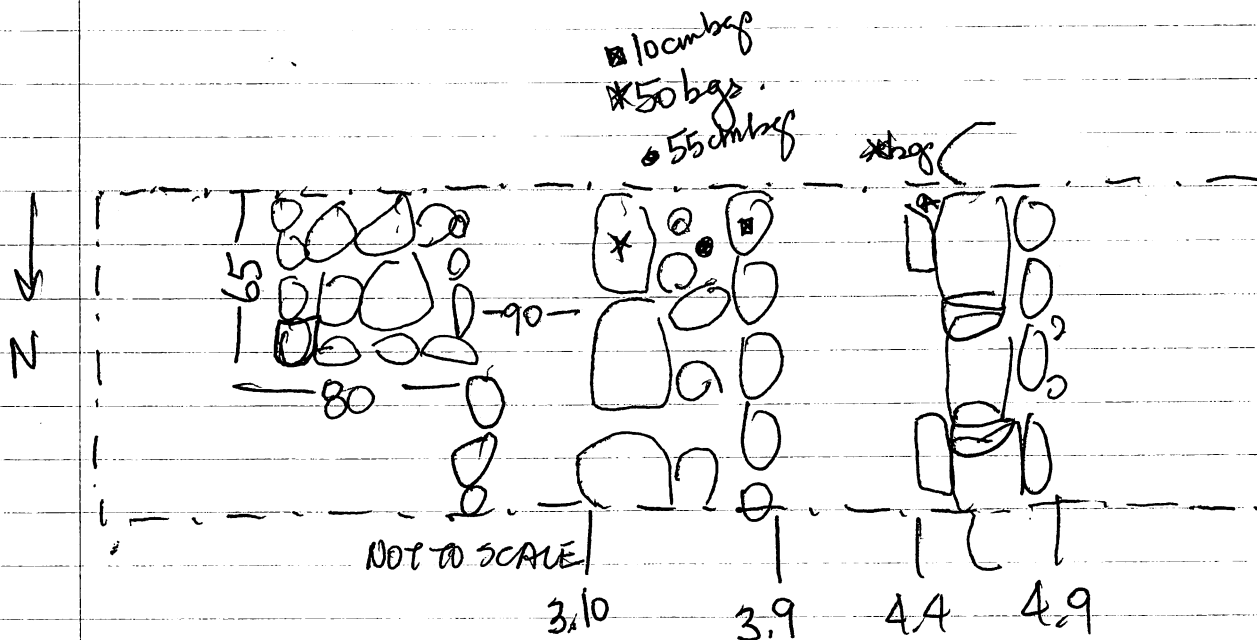
33C/22 Clearing tumble ~~to~~ in 1x1m area W of CASTLE ANTARAX.

The features


P90-27-84

the terrace thing: WHAT IS YOUR FAVORITE COLOUR?

located from 1.15 - 2.0 m W of E trench. at 40 cm bgs
 The base is at 57 cm bgs. Oriented 3° (N-S) 98° (E-W)
 the 1st wall: CASTLE AAAAAH... from 3.1 - 3.9 W of E. Various
 bgs due to excavation (it got cut). Mixture of big & small stones
 big (30x29x9) little (12x7x8) Oriented 7° .
 the 2nd wall: CASTLE ANTHRAX from 4.4 - approx 4.9 m
 top is at surface, base (at exc.) 20 cm bgs. Mixture of big &
 small stones big (36x30x20) small (18x15x7). Jumpy
 chunky stones too. Oriented to 9° .



Terrace - corner stone is cut to fit into the corner. 2nd
 measures



P90-27-85

33C/23 9.2-10.0m W of E. Clearing
Surface soil. bajareque only. To. 30cm bgs NWC
1 bag. Will continue Monday.

2nd bag Monday. Only bajareque & 2 of
the ugliest sherds imaginable. Very eroded.

33C/24 10.0-11.0m W of E. Clearing
Surface soil 0-20cm bgs. NWC
More sherds. Some nice obsidian pieces here
: Several blades and an "engraver". Bajareque
The rock has also pattered out. Lots of roots.

33C/25 11.0-12.0m W of E Clearing surface
soil. 0-20cm NEC.

33C/26 12.0-13.0m W of E Clearing
Surface soil. 0-20cm bgs.
Not finished.

3-13-90

33C/26 continued 0-20cm bgs

2 bags total. sherds, bajareque

33C/27 14.0m ext W. 0-19cm bgs Clearing
surface soil. NWC. obsidian, carbon, sherds, bajareque

33C/28 14.0m ext W. 0-20cm bgs Clearing
Surface soil

Without a partner, I don't want to have Jose
mulling dumb. So, it's another day of Western excursions
Joe has hit more rock, and the quantity of sherds has picked
up.

Not completely finished. Will finish
tomorrow AM. 1 bag.
Sherds, flint, bajareque

P90-27-86

33D 1x10(EW)m trench over structure ~~IA-23~~ IA-23.
Oriented to 214°

33D/1 1st 1x1m unit S end of trench. 0-20 cm bgs. SEC

33D/2 same area 20-40 cm bgs. SEC

33D/3 1x1m W into 2nd unit of original trench.
(SEC) 0-22 cm bgs. Clearing the dirt over the tumble.
Didn't extend E due to close proximity of Str.
1A-3's SW corner. Will extend there later. No
clear wall lines visible in area of 33D/1 and 2;
just tumble. Moving up to get his picture.

33D/4 1x1m W into 3rd unit of original trench
0-10 cm bgs.

33D/5 Clearing tumble 0-1m W of E trench
wall. In ~~southern~~ western portion of unit
a mano in 3 pieces was found at 38 cm bgs.
Few sherds. Final depth 38 cm bgs SWC.
Possible stone floor at 38 cm bgs.

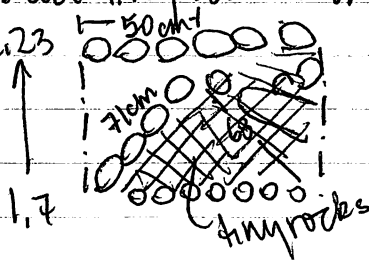
33D/6 Clearing tumble 1-2m W of E trench wall.
Area of 33D/3) 22-45 cm bgs SWC

At 45 cm bgs a body and face of a cat/guajaro
figurine. They go together but are not fitted frags.
Have found a possible wall. Will continue
Tuesday. 1 bag. Sherds, fig frag, candletero frags.

~~33D~~ 33D/7 1x1m W into 4th unit of original trench.
Clearing dirt from surface stone. 0-12 cm bgs

1 Sherd

33D/8 From 1.7-2.23m W of E trench wall, a triangular
lot clearing tumbled tiny rocks in front of possible
diagonal line. 2.23




from 45 cm bgs
→ N to 45 cm bgs

P90-27-87

33D/8 cont. No walls, no nada. All tumble.
Very few sherds.

33D/9 Clearing tumble. from 2.1 to 2.45m W of E
trench wall. 10 - level of rocks in triangular portion
(45cm mas o menos)



Continuing to 3.0m clearing tumble. No hay muros
aquí. Very few sherds. But the triangular
portion may just be a wall cutting diagonally
(lower left, upper right) through the trench. sherds.

33D/10 Moving into tumble 3.0-4.0m W of E
trench wall. Metate fragment. at 3.0m

Hueso at 40cm bag - 2 pieces, end of bone, frags
fit together. Obsidian at 40cm bag, just E of
3.0m mark. Figurine frag.

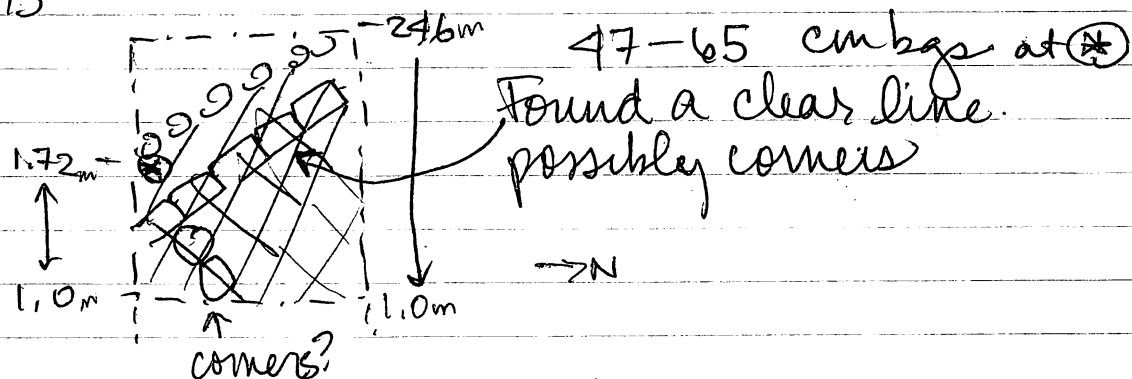
~~33D/11 1x1m W into 5th unit of original trench.~~
~~cleaning earth from surface rocks.~~

The wall must be near. There is a surface line at
3.90m. Finding many more sherds - almost 1/2 a bag.

33D/11 1x1m W into 5th unit of original
0 - 9 cm bag.

P90-27-88

33D/12 1x1m W 5.1-6.2m W of E. 0-4 cm bgs
Clearing soil over surface rock,
33D/13



33D/14 0.0-1.0m W of E trench wall.

Clearing tumble. 36- cm bgs, SWC.

Looking for the cornering wall. There may not be a cornering wall. In the middle of the line is a big cut stone, the cut sides not in line with the possible wall. It is large and lies beneath many of the stones of the possible line and on the same level as many of the others. Thus, logic suggests that it is all tumble crud. Bummer.

33D/15 Cutting into the triangle 1.7-2.3

Swall of trench. to 2.3 on N wall of trench

33cm-80cm. fig pag (face). flagged.

33D/16 3.3-3.5 Clearing tumble. 10-66 cm bgs

2 bgs. Shards, bajareque, carbon, bone, obsidian

No wall. Moving further W. Soil change at 70 cm bgs

~~33D/17~~ SWC, level of basal wall.

P90-27-89

33D/17 66-90 cm bgs ~~#~~SWC.
Clearing behind wall.

3.0-3.6 m.

33D/18 Clearing tumble. 3.6-4.5 m. to 40 cm
bgs sherds obsidian

33D/19 3.6-4.5 m 40-67 cm bgs.

At. From 3.7-4.10 up of E wall concentration of carbon-
bone flakes from S + N trench wall concentration lies between 20+70 cm
at 43 cm bgs there is a lot of it + it's primarily decomposed long bones
+ a few shreds - very bright orange - almost a creamy orange on top
of a bright orange with an orange pink beneath. Bones but of
what kind of beast. Somelong fragments, from
placement probably either ulna-radius or tibia-
fibula. Probably not human. We don't allow
stuff "across the quebrada." Odd small red rock
piece, well smoothed also mixed in with the bones.
Put it in bone bag. 2nd one found also yes, it is
a stuff. We are just below the floor of the structure.
The front wall was badly preserved and we cut through
it, ~~the~~ as was the floor surface. But it is rubble in the
N trench wall.

The stuff is probably flexed. The arm was above the
rest. It is not well preserved. We also have part of the
skull. The arm was recognizable. The head bits are
at 59 cm bgs. Costilla = rib. Not head after all.

lms of very fine earth light coffee colored very
soft at 3.6 m W of E in N trench wall at 90 cm bgs.

The head and teeth - only teeth well preserved are
in the N trench wall at 3.8-3.95 m W of E at 63 cm
bgs.

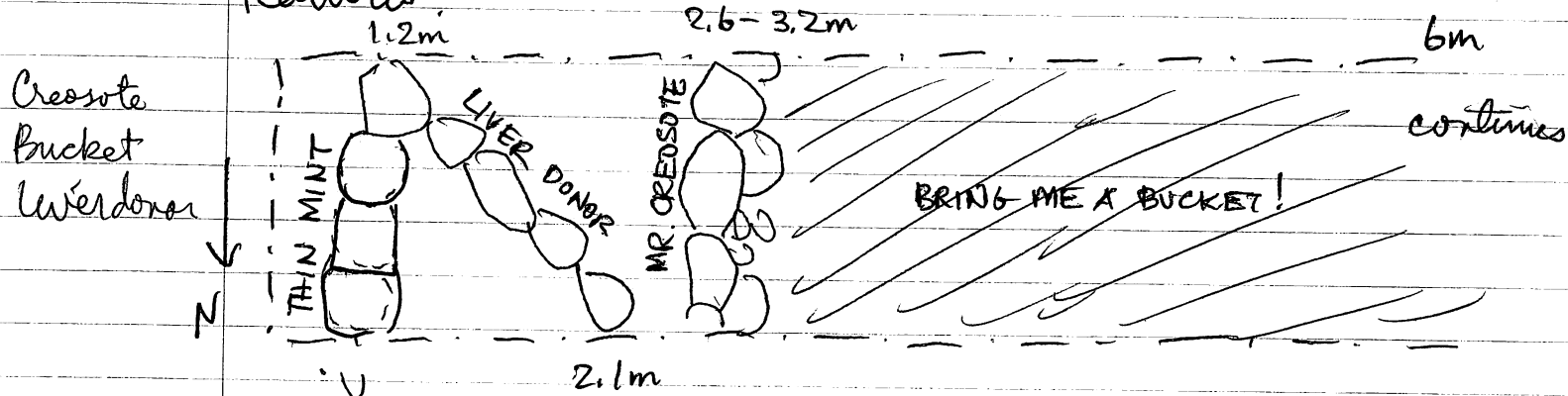
Round hole - noticed at 61 cm bgs, dirt is much finer in hole
+ coffee colored dirt. hole goes to 67 diameter 7 cm dirt surrounding
perfectly round hole is hard packed, but the dirt inside is very

The Meaning of Life

33D

P90-27-91

Features:



LIVER DONOR: Oriented to 274° . Top 54 cm bgs. Base (exc) 75 cm bgs in N wall. Made of large stones ($29 \times 31 \times 6$) One course as far as is obvious.

MR. CREOSOTE: Partly excavated. Top of wall 19 cm bgs N trench wall, 22 cm bgs S trench wall. Base is at 73 cm N 75 cm S. Made of big stones ($26 \times 37 \times 32$) with some small chunking stones. Only the basal portion is preserved in the trench. The upper portion is visible in the trench wall. Oriented to 335° .

BRING ME A BUCKET!: Floor surface. Joins to Mr. CREOSOTE at 3.2m and runs currently to end of trench 6.0m W of E. at 3.2m. Plm bgs at 4.0m 15cm bgs. Only the portion from 4.5-6.0m W of E remains. The rest was taken out as tumble. Oops! It looked like tumbledred. Primarily small rocks ($22 \times 22 \times 3.5$).

THIN MINT: 0.45-1.1m in S wall; 0.4-1.0m in N wall Oriented 324° . Top 40 cm bgs. Base to E 60 cm bgs Base to W 61 cm bgs. Made of large stone ($37 \times 29 \times 10$) - cut block - med. cobbles ($20 \times 27 \times 5$) & chunking stones.

P90-27-92

33E 1x18m trench running E-W over structure
1A-3. Oriented to 242°.

33E/1 first Eastern 1x1m unit 0-20cm bgs SWC

33E/2 same area 20-40cm bgs

Came down on a PLASTER FLOOR!! There are
plaster chunks in the trench wall (all 4) starting
at 23cm bgs. Solid plaster layer at 33cm bgs.

Best preserved in S trench wall from 33-40cm
W of E trench wall. *Pien bonita!* Very few sherds.
Most are ugly *tiaras* and plain eroded stuff.
Nothing else. I'm so excited. I'm so excited I can't
sit down!!

33E/3 Next 1x1m square 0-23cm bgs NEC

33E/4 same area 23-40cm bgs SWC

33E/5 1x1m extension W into 3rd unit of original
trench. 0-20cm bgs. SWC

Trying to clarify tumbler. Finding more slipped
wares - better preserved sherds. Also so *censer* frag.
1 bag will continue. Finished Monday

33E/6 same area 20-35cm bgs SWC. Lots of
tumbled cobble. Some have flattened faces but are
obviously not in their original places.

33E/7 1x1m W into 4th unit of original trench.
0-40cm bgs.

Contents of 33E/6: pierced *censer* frag, tiny
red painted rim with orange slip, cruddy sherds.
Some painted

33E/8 Clearing tumbler ~~23~~ 1-2 meters W of E trench
to 40cm SWC wall.

33E/9 40 - cm bgs to plaster. Possibly lost a
wall at 2m mark. The guys tore it out clearing tumbler
3 big rocks running width of trench.

P90-24-93

33E/9 cont. Getting more sherds but still tiny amounts. Pulling out some small schist fragments.

Scraping down to plaster level in 2nd meter.

In the sunlight it appears that there are several hues to the plaster - white (rather dingy), pink and grey, all lying under the brown dirt.

The guys got lucky. The plaster continues under where the 3 big rocks were. It wasn't the basal wall. To 60cm bgs NWC.

33E/10 Clearing tumble from 2.0-3.0m W of E trench. More sherds. Censer prong and foot.

The plaster continues from 0.0 - ~~0.5~~ m W of E trench. Nice level surface. Am having the guys work slowly and carefully, scraping down the last 5cm. Pulled out a big cut stone from fill 52x32x10cm with plaster on one flat side. Was it a facing for the wall? It was lying slanted, top part of the stone lying E of the other end upright, height facing? But there isn't another. Its bleeding plastered! Did it stand of 52cm, as a facing? to 80cm bgs NWC.

33E/11 4.0-5.0m W of E trench wall. Clearing tumble and dirt 20-25 cm bgs. Looking to see if we have a wall.

3.0-4.0
33E/12 ~~4.0-5.0~~ m W of E trench wall. P90-27-94

25-30 cm bgs. Clearing dirt over tumble above possible wall.

33E/13 1.0 m W. 4.0-5.0 m W of E trench wall. 0-17 cm bgs ~~NEC~~ NEC.

33E/14 Clearing tumble 3.0-3.2 m W of E.

Plaster floor ends a 2.8 m W of E. 86 cm bgs NWC. Basal wall was 2 layers thick of long (tall) stones set on end. They have fallen outward.

2 were removed because we didn't see it. ^{very chucky} At 48 cm bgs ~~SEC~~ SEC. At 60 cm bgs chunks of limestone.

33E/15 ~~3.2~~ 3.2-3.86 m W of E clearing tumble from 25 cm bgs ~~SEC~~ SEC to. 56 cm bgs looking for stairs or narrow terraces of some kind. ~~possibly~~ have something

33E/16 3.86-5.0 m W of E trench. Clearing tumble.

33E/17 3.0-4.0 pulling tumble. All of it, until we find a good wall. 110 cm bgs NWC.


The plaster floor - now JOHANN GAMBOLPUTZ... VON HAUPT OF UHLM. - continues under all that rock. The plaster is eroded but the pavement of tiny stones is still there. Bien bonita. Ed, you were right. I stopped short of it all.

33E/18 4.0-5.0 m W of E pulling tumble again. possible terrace at 80 cm bgs - carbonitas atop the stone. Great big slabs of cut stone are coming out of the fill. I measures 59 x 26 x 9.5 cm. The smaller is 42.5 x 24 x 8.5 cm. depth at top of terrace is 85 cm bgs NWC.


P90-27-95

33E/19 1x1m W, up over steepest part of structure
1A-3. Cleaning dirt off surface rock first. to 23cm
bags in NWC - 23 cm extends S from wall 45 cm 3 cm bags in SWC
33E/20 Same area as 33E/19 23-42 cm bags NWC

The Strench wall is perhaps the clearest. There does
appear to have been terraces. ~~The first is~~ They are
rather tricky. If the large plastered stone was a
facing, the first terrace was 52cm high, level to
the preserved one. (the first)



possibly 3. Or was the plastered stone tumble
from above, there being 4 terraces.



* In the N trench wall there are large stones at
this point.

33E/21 6.20-7.30 m W of E. Clearing surface
soil. 0-4 cm bags. Not finished. Only 3-4
sherds. 1 bag.

General notes

P90-27-96

First day at Operation 33 — "across the quebrada".
Opened 5 trenches — A through E. Suboperation 33A is located over structure 1A-20, running N-S oriented at 38° . The original trench was laid out at 1m EW by 2m NS. Excavation began in the southern 1x1m unit. Suboperation 33B is located over the northern wing of structure 1A-21. The original trench is 1m NS by 6m EW. Excavation began in the eastern end. Suboperation 33C is located in the central portion of structure 1A-21, the original trench running 1m NS by 21m EW (from the central plaza area of the group over the structure ~~in~~ and down the slope toward the quebrada). Excavation began on the plaza side (the east end of the trench) in a 1x1m unit. Suboperation 33D is located over structure 1A-23, running 1m NS by 10m EW. The trench is placed to investigate the layout of the structure and its relationship to str 1A-3. Excavation began in the southern end of the trench, in the area between str 1A-23 and 1A-3. Suboperation 33E is located over structure 1A-3. The trench runs 1m NS by 18m EW running from the plaza floor of the "monumental D" up over the structure to the west onto the plaza of group 33. Excavation began in the eastern end of original trench, in the plaza of the monumental group. Trench orientations are:
33A — 38° ; 33B — 168° ; 33C — 272° ; 33D — 214° ;
33E — 242° .

It's hot! 90° at 10:20am.

3-6-90 General notes

P90-27-97

Need a shovel, a pick, 2 more trowels, more dust pans.

My trowel is in 33E. Remember to get it back.

The guys are finishing their lots from yesterday afternoon. Some possible walls are starting to show up in all 5 trenches. We need a theme. The Operation theme is Monty Python. Each suboperation should have a subtheme. Possibilities include: Flying Circus in general, Life of Brian, Holy Grail, Meaning of Life, do we branch out in Python member projects? Time Bandits, Baron Von Munchhausen, that viking movie that never came to Philly? Or do we do it even more narrowly: Australian philosophy department sketch, dead polly sketch, argument clinic, candies, lumberjack song

Meaning of Life: Mr. Creosote, Death comes to the dinner party, Salmon Mousse, French Tickler, All Sperm are Sacred, Fishy Fishy Fishy Fish, liver donor, this mint, the machine that goes ping, dinner conversation, Pierre the waiter, the tiger

Holy Grail: Arthur, Percival, Bedivere, Gawaine, ~~Excalibur~~ Sir Robin, Galahad, Castle Anthrax, the Holy Handgrenade, Castle Aaaaaa ..., the Black Knight, African sparrow, English sparrow, Wingspar of, Knights of Ni, shrubbery, ~~the~~ Icky-icky-patáng, favorite color, Lancelot, Bring out your dead, English pig dog, ~~Yoda~~ Trojan Rabbit, hamsters, elderberry, coconuts, Run away! Run away! Moose. Silly British K'nights

Life of Brian: I am not the Messiah, People's Front of Judeah, Blessed are the Cheesemakers, Crucifixion, Always look on the Bright Side of life, Biggles Dickus

Wanda: Asshole, Don't Call me stupid, Otto, KKKen. Archie, George, I totally apologize, Portia, Wendy, Kern Klme, Jamie Lee Curtis, Wanda.

Flying Circus:

dead poly

argument clinic

crunchy prog

springtime surprise

Australian table wines

Australian philosophy department

~~lumberjack~~

The Larch

Killer sheep

The Greek vs German philosophers

Granny games

Looney party elections?

Albatross

Its

John Cleese

Michael Palin

Graham Chapman

Eric Idle

Terry Gilliam

Terry Jones

~~Johanna Gambolpully von Auschurky~~

E: Flying Circus

A: Fish called Wanda

B: Holy Grail

C: Holy Grail

D: Meaning of Life

F: Life of Brian

G: Troop members & any actor you can think of who has been in a MP film or sketch

later

General notes

P90-27-98

The group:

33A: Alejandro Noriega
Jose Paz Sasajastume

straw
baseball cap Acequia
baseball cap Acequia

33B: Raul ~~Osorio~~ Osorio
Guadalupe Landaverde

straw

33C: Jesus ~~Babante~~ Martinez
Jose Angel Cortes

straw hat Acequia
baseball cap

33D: Lautaro Rivera
Orlando Fuentes

lee baseball hat Acequia
straw San Jose

33E: Pedro Vianuel (Vianel)
Marco Villanueva

green shirt baseball San Jose
straw San Jose

March 7th General notes

P90-27-99

So... we may be embroiled in social change in action. Interesting. The Acequia guys have to see the landowner - which one? - about getting cartones to show the vigilantes at the gate so that they can cross over the land to get to and from work.

The pits are going slowly this morning. C is continuing to clear up to the summit. Then we will start karing through tumble. D is doing the same. We may have a diagonal wall but the pile of rock W of it is not the wall. If it is it's the ugliest wall I have ever seen. E is still moving up. I don't want to rubble further until I get Ed's opinion. The plaster mounds up just at the base of the rock pile containing the 52x32x10 cut block. Is this the end? But it also mounded at the 2m mark and that wasn't the end.

2:30. The plaster floor is now JOHANN GAMBOLPUTTY... VON HAUPT OF ULM. It continues under the big stuff I thought was the basal wall. The upper plaster layer is gone but the pavement of tiny rocks is still there as we continue west in the trench. Yeah! I haven't screwed it up yet. Ellen is feeling frustrated by her as of yet undeveloped wall-vision & I tell her stories of my BB screwups. There are certainly enough of them, eh?

March 8th. General notes

P90-27-100

The pits are going well today. But we have a cattle battle going: 2 cows, yes of the female persuasion with horns, butting heads and shoving each other around the main plaza area. Really quite close to E trench. The guys said they were just peleanado and not to worry, but I noticed the guys watching them closely. These vacas are big with even bigger horns.

March 12th General notes

I'm tired, it's 98° out here today. The wonderturns are at it again. I feel badly that John has to deal with them. I feel badly in general today. Marcos is out today after having had a tooth pulled Saturday. Raul is out with a badly infected tooth. Jesus is out with a cut up foot. I still don't know exactly how he did that. I just don't have the vocabulary for types of tools that you can use to cut your toe off. Jose is working by himself, slowly but very well done. Pedro is with Graciela in B. Dis is not operating today. I moved Pantaro and Orlando to E. Some very nice terraces are coming out up top.

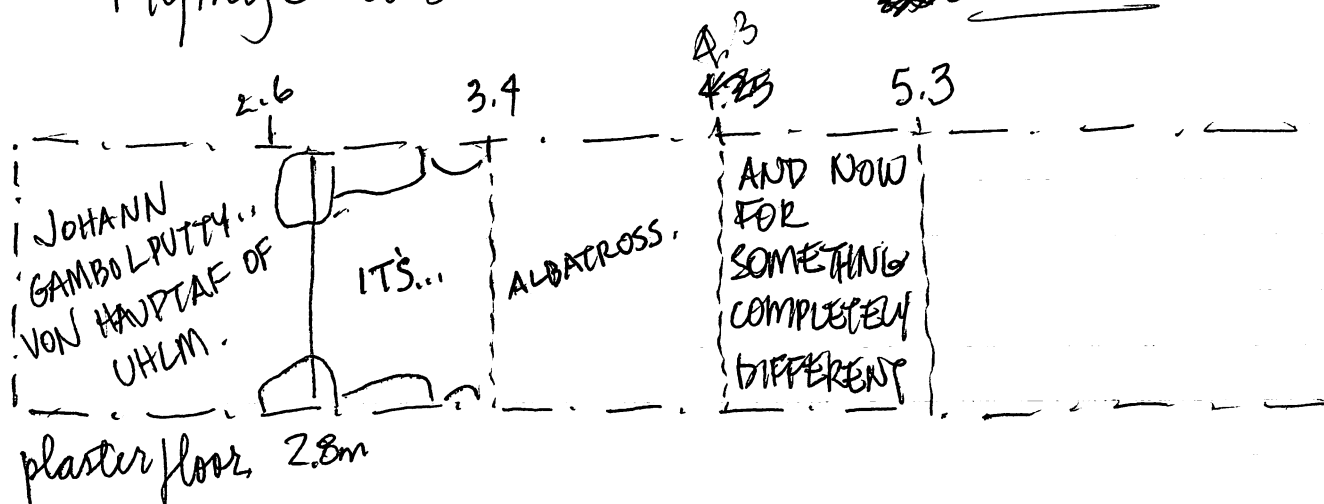
John is doing very well. He has remembered all that garbage I showed him several weeks ago about defining lots and is defining madly away. The sun is very hard on him, and it really bothers him. But he is definitely a pleasure to work with.

Ed mentioned the possibility of getting a replacement for one of the wonderturns from the student excavations. Let's hope for a good one.

The Features Flying Circus

P90-27-101

33
~~33~~ E trench



NOT TO SCALE

JOHANN GAMBOLPUTTY... Plaster. Begins at E trench wall (0 point) Depths: at 0m - 40cm bgs NEC; 50cm - 40cm bgs NEC; 1m - 43cm bgs NE; 1.5m - 50cm bgs NE; 2.0m - 57cm bgs NE; 2.5m - 71cm bgs; 2.8m - 82cm bgs. Plaster is fairly well preserved, some of the small stone pavement shows through.

ITS: Excavated through. At E extant (2.8m) Top of terrace 58cm bgs, base of excavation 81cm bgs; At W extant (S trench wall) Top 61cm bgs, base 80cm bgs.

Built of large stone slabs: 35cm long. One slab is discussed on P90-27-93 (33E/10). The slabs are laying for the most part flat on their faces; though there are some stones beneath them, holding them at a slant to the plaster surface & pavement. Perhaps they were pushed out of place by the fill settling.

ALBATROSS: At E extant 3.7m - 44cm bgs at Top, 92cm bgs base of excavation. At W extant 4.4m - 67cm bgs at Top, 121cm bgs base of excavation. Made of both large and small stones: large (l: 41cm t: 11cm) small (l: 18cm t: 10cm) Majority of this terrace was excavated - cut through into the fill.

AND NOW FOR SOMETHING COMPLETELY DIFFERENT:

Runs from 4.3-5.3m W of E. The just preserved, más or menos, terrace in the trench. Built of large stones (34x26; 38x20x10) small stones (18x8cm) all river cobbles




base of terrace 88cm bgs. Top of terrace (center portion has been removed - it looked like tumble) is 50cm bgs. Width of terrace 4.3-5.3m W of E trench wall, hence 1m wide.

Oriented ~~336°~~ 336°.

THE LARCH: Runs from 5.3-6.4m W of E.

It is made of cobbles. There are big whopping cobbles (42x25x25cm; 36x21x16cm), big rocks (30x20x12cm); small (18x13.5x4cm). The middle of terrace was removed during excavation. It looked like crud. ~~Top of~~ Base of terrace 50cm bgs.

Top of terrace 40cm bgs. Thickness 52cm. The front line of stones is bigger than the rest of the terrace stones; they sit atop a line of big ones too. Very pretty! Oriented 324°.

THE NESTS FOR WOMBATS: 6.5-7.9m W of E. Made of cobbles. They are nicely placed in lines  There are big stones (28x35x8; 45x30x7)  Medium (25x27x8) & small (10x6x3) 

We may actually have the surface of this one.

It is built atop 3-4 layers of small stones, 28cm high (from THE LARCH to WOMBATS). Oriented 327°
There is root action in this section of the trench.

3-12-90

P90-27-10³

33E/22 1x1m W extension. 0-4 cm bgs NWC

33E/23 Same area as 33E/22 - Clearing
tumble. 6.2-7.3 W of E

There is a change in soil color. The rocks
above it could loosely be called a line. They were, for
the most part, removed as tumble. Soil color is at
20 cm bgs ~~SEC of lot~~ SEC of lot

depth: 33cm NWC. This terrace is the
best yet. Very nice compared to the others.

33E/24 1 large sherd at 57cm bgs. 265m W of E.

33E/25 Same area as 33E/22 Clearing
tumble. To 20cm bgs SWC, bayareque, 2 sherds.

33E/26 8.3-9.3m W of E. Clearing surface soil
0-20 cm bgs. Sherds, obsidian.

Orlando and Lautaro are doing a wonderful job
in E. Maybe I should keep them here. Would
that cause problems? I wonder... Talk to Ed.

33E/27 9.3-10.3m W of E. Clearing surface
soil. 0- cm bgs.

There is a slope change within this 1x1m area.
Possibly another terrace? Getting close to the
summit area.

33E/28 6.0-6.3 Clearing tumble in front
of terrace. Sherds, ~~bayareque~~ bayareque, obsidian

33E/29 8.4-9.0m W of E Clearing tumble atop
terrace. to 40cm bgs NWC. last lot of 3-12-90

3-13-90

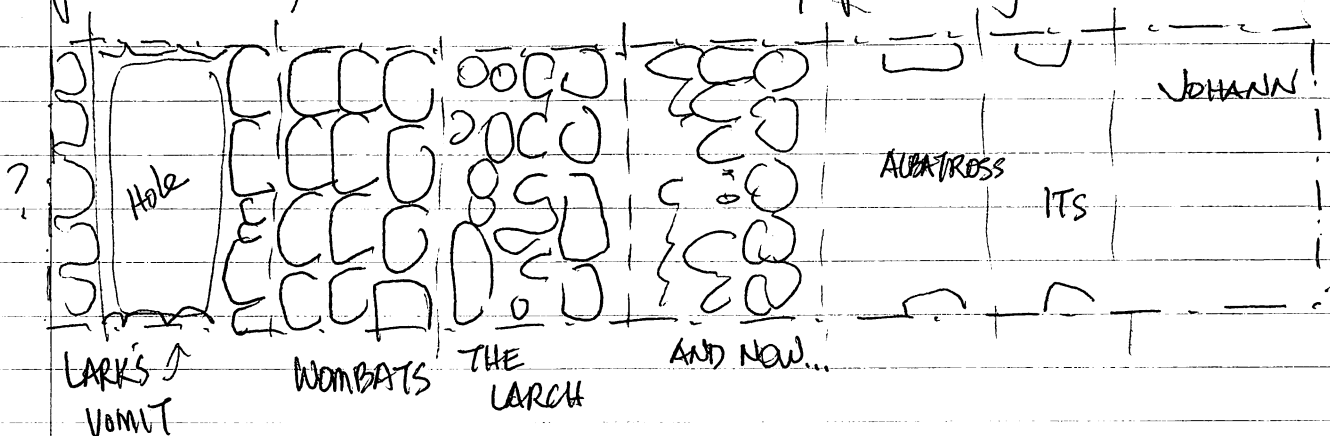
33E/29 Continued 2 pieces of bayareque.
No sherds

33E/30 7.0-9.0m W of E. Clearing tumble to
find the E wall of terrace. 47cm bgs SWC

P90-27-104

33E/31 8.10-9.10 m ~~W~~ of E. Clearing tumble atop
 piso de terraza to 60cm bsp
 33E/32 9.2-9.7 m W of E. Clearing tumble atop
 terraza. 5-40cm bsp.

OK, today we have had the uncovering of 2 terraces
 near the summit. 1st. THE NEWS FOR WOMBATS. Starting
 at 6.5m W of E, just above THE LARCH. It is very pretty,
 of large stones actually lying flat like a piso. How exciting
 just above it is a wall that should indicate the next
 terrace. The tumble - all clearly flojo - was removed to
 uncover nothing - pura tierra. There is a layer of
 rock in the trench wall that could indicate a piso but
 it is bien feo. This terrace above WOMBATS, is now
 LARK'S vomIT because it rather reminds me of said substance.
 The front wall is rather nice. The guys are still looking
 for a 3rd, above vomIT. Possibly possibly.



The layer of rock that could be LARK'S vomIT lies between
 10cm (N trench wall) and 20cm (S trench wall). There is
 a soil change at 40cm bsp NWC. 10cm bsp ~~WOMBATS~~ - NEC.
 33E/33 10.4-11.5 m Clearing surface soil
 0-10 cm bsp.

33E

P90-27-105

Possibly the terrace above LARKS VOMIT begins at 9.2 or 9.6. The line at 9.2 is cruddy but it is a line. This terrace also appears to be shallow, having a depth of only 1 stone. The rocks of the surface however are quite nice. Big ones lined up prettily. Nice change from the lower terrace(s). I'm still not sure about ITS and ALBATROSS. Are they 2 terraces or just one? Good question. I change my mind every day.

After having done a so-so "section" of the bottom 6m of the trench I have decided that ITS and ALBATROSS are 2 different terraces. So, there are 8 : ITS, ALBATROSS, AND NOW FOR SOMETHING COMPLETELY DIFFERENT, THE LARCH, THE NEWS FOR WOMBATS, LARKS VOMIT, the as of yet unnamed terrace above LARKS VOMIT and the Summit platform. Fudge: one more and I'd have the underworld. Oh well. The upper terraces are better preserved than the lower. Maybe due to steepness of the incline? The big slabs were in tumble above THE LARCH.

Things to do tomorrow: look in the upper terraces, do orientations for all E features. Continue over the summit, I like having Lautaro and Orlando in E. If they ever come back, I'll move Marcos & Pedro to D.

3-14-90

Pg 27-106

33C/28 Continued cleaning surface soil
sherds, bayareque 1 bag Roy. 0-23 cm bgs

33C/29 1x1m W ext Clearing surface soil
0-25 cm bgs NWC

big bag sherds, bayareque, small bits of tiny obsidian flakes and an enigmatic red stone.

33C/30 1x1m W ext. Clearing surface
sherds, censer handle, metacarpal?

3-15-90

sherds.

33C/30 Continued. 2nd bag. 0-28 cm bgs SWC

33C/31 1x1m W ext. Clearing surface. 0-20 cm bgs. ^{SWC}
bayareque w/ stick marks, obsidian, ~~to~~ sherds.

33C/32 Same area as 33C/31. 20-42 cm bgs NWC
sherds, bayareque, obsidian

33C/33 1x1m W ext. Clearing surface 0-20 cm bgs. ^{NWC}
sherds, bayareque

33C/34 Same area as 33C/33. 20-25 cm bgs NWC
sherds, bayareque, obsidian

3-16-90

33C/34 Continued. 2nd bag Coming down on
large rocks. Big bag to 36 cm bgs NWC.

~~to~~ sherds, bayareque, obsidian

33C/35 Same area as 33C/31, 32 deeper
to same level as 33C/34 - bien plano y recto.

Taking out tumbler. 42-30 cm bgs. NWC

Hey! Jose found a fragment of an ear spoon. No doubts
about it. That makes 2 for the 33s.

P90-27-107

33C/36 3rd msquare E of W trench wall
down to level of 33C/35.

brown chalk stone, sherds.

37cm from W extant of lot 37cm bag
is bone, long bone, long bone. John doesn't
think it's human. but it probably is with my
luck.

obsidian, bayadegue, sherds.

40cm bag NWC Not finished 1 bag

33C


3-20-90

P90-27-108

33C/40 39 continued. 2nd bag

Finding huge jar rim fragments and a piece of bone in the tumble! Bone and its only 7:50. Bunches of sherds around it. 40cm E of W wall, 41cm high.

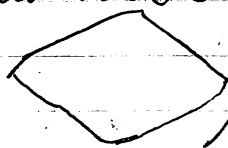
~~This~~ Sherd concentration in W trench wall. Several large jar fragments are smashed over flat rocks, under smaller rocks. There are roots throughout. An odd chalky yellow rock was situated amongst the sherds.



Jose is doing a very good job cleaning it up.

Extended lot 0.75m (WE) x 1m (NS) to same level as sherds.

from 57-62cm E of W wall of unit Int of tiny spinal column 33cm high. Included in this area is also a clay bead and an odd diamond piece



exact size very thin. No breaks. Perhaps an inlay? But made of clay. Odd!

3-22-90 lot continued. 6th bag.

The tiny spinal column included 65 whole vertebrae and a full handful of fragments, 2 jaw fragments, a fang and a handful of rib fragments. Catalogued: 33C/39-1. It is a snake stiff believe it or not. I'm looking for more pieces today but so far have found nothing but sherds in the dirt. Shards bazaarque

3-15-90

P90-27-109

33D/24 1x1m West. Clearing surface soil
0-18 cm bags. ^{SWC} Almost over summit; looking
for western extent of structure. There is very
little in terms of mound slope here. There are
few rocks and more sherds. Obsidian, bajareque

33D/25 1x1.1m West to end of original
trench. 0-34 cm bags. SWC

carbon flecks and obsidian, sherds
(figure head (or pottery lug) of a bird
(very eroded)).

33D/26 Same area 34-40 cm bags.

sherds, bajareque

Huge root.

33D/27 Same area 40-45 cm bags. ~~SWC~~

sherds, bajareque, obsidian (blade & engraver)

Not finished to be finished Friday

3-16-90

33D/27 Continued. 2nd bag.

We ended at 45 cm bags ~~SWC~~. We had
sherds and 1 obsidian blade.

33D/28

45-50 cm bags SWC

There is a soil change at ~~45~~ ⁴⁰ cm bags NWC.

It's the fine dark orange.

Several pieces of obsidian, bajareque, sherds.

33D/29. Same area 50-56 cm bags NWC

33D/30 Clearing humble 0.96-1.3m E of W end
of trench. (We need another big tape).

20- cm bags NWC

Contents 33D/29 sherds bone, obsidian

3-16-90 cont. flecks

P 90-27-110

33D/30 carbon, bone (another metacarpal)
make that 2 metacarpals. Obsidian, too.
The carbon was scattered amongst the rocks.
It was taken out before I could check it.
Oh well, there's not enough for a sample
anyway. To 57cm bag SWC

Each of my trenches has had finger bits
in it. What does it all mean!

Extended to 1.4m E of W wall. There just
doesn't seem to be a wall here anywhere.

33D/31 To 1.8m E of W trench wall

20 - 27 cm bags. earpools, bayareque, sherds

~~33D/32 2nd m E of W clearing down to
level of 33D/31~~

33D/32 1.8-2.1m E of W trench wall

4cm - 35 cm bag. NWC

Extended to 2.3m E of W trench wall.
sherds, some polychromes.

Not finished Friday 1 bag
NWK.

just depth:
Continued 3-22-90

2nd bag. Marcos and Pedro have uncovered
a possible line of cut stones (1 and 1/2, not really
a line, eh?). It is running N-S, parallel to the
trench. Odd. The 1/2 stone is broken and is laying atop
a possible line of crappy looking stones. It is tilted
and bien floja!

33D/33 0.7-1.4m E of W end, 58- cm bags
S wall. Cutting down in front of possible wall line
40-60cm N-S at 64cm bag carbon sample.
Big pieces of bayareque with pronounced
stick marks, sherds.

33E

3-14-90

P90-27-111

33E/33 continued cleaning surface soil around the rocks. We have reached the summit.

~~33~~ 3 sherds, 1 piece bajareque 11 cm bgs NWC

33E/34 11.50 - 13.0m W of E. Cleaning surface soil. 0-5 cm bgs NWC. Few sherds, bajareque

33E/35 13.0 - 14.0m W of E. Cleaning surface soil. 0-20 cm bgs NWC

33E/36 14.0 - 15.0m W of E. Cleaning surface soil. Coming off summit onto probable terraces. 0-20 cm bgs NWC

33E/37 15.0 - 16.0m W of E. Cleaning surface soil. 0- cm bgs

Not really anything clear coming up. From 11.5-16.0m very few sherds and a few pieces of bajareque. Not much else. The summit is covered with a jumble of little stones with a few large ones. Where are the summit features, eh? Ed suggests taking all the small stuff off to see what's underneath. That's the game plan for the afternoon. That and cleaning up THE NEWS FOR WOMBATS, LARKS VOMIT and the upper terrace.

OK. from 10.0-10.2m there are fragments of shell in the trench wall. Not conch, not jute but the flatter shell



jute



this kind

At a depth of 20 cm bgs in the NW at 10.25m.

Also in the tumble at 10.7m, same depth, same type of shell. Very eroded, very fragile. This tumble has got to go.

P90-27-112


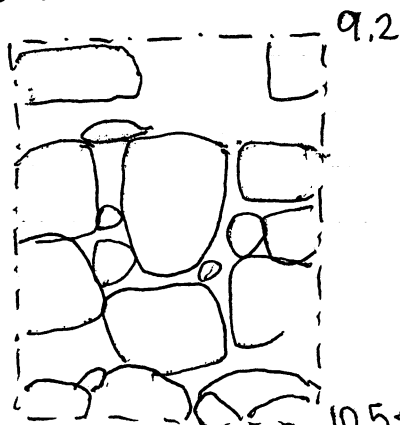
3-14-90 p2

33E/38 9.2-9.5 Taking out tumble. 25-345 cm bgs ^{NWC}

Cleaning up front of uppermost terrace.

Clarifying the Wmost extent of LARKS VOM IT

There is a huge stone in the N wall, but the surface lines suggest that the 3 big ones in a line are the terrace line.



Nothing on surface to North. Bare earth.

10.5 ← Summit platform

33E/39 10.5-10.8 Sacaring tumble, 6-34 cm bgs ^{NWC}
bajareque sherds

33E/40 Same area as 33E/38 45- cm bgs ^{NWC}
some shell, black sherds,

This trench is morbidly depressing this afternoon. 33E/40 is going deeper to see if there is anything to this bloody terrace.

33E/40 There is a lump of bajareque in the bottom of this level 73 cm bgs. 10-20 cm S of N trench wall. 2 pieces 1: 9x5 cm 2: 10x8 cm

Change of soil color orange fine to yellow fine (fill dirt) 58 cm bgs. There is a layer of rock at 50 cm bgs S wall. The main line is 32-59 cm bgs.

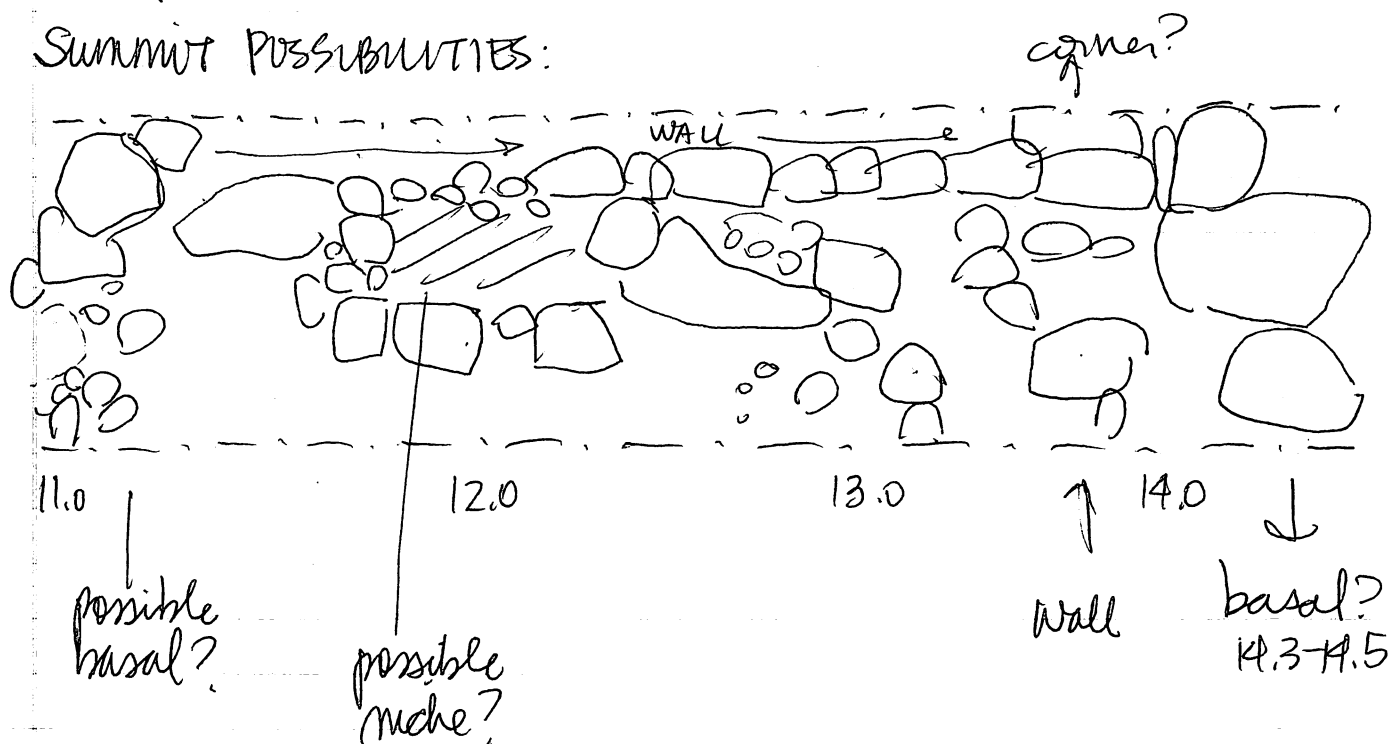
3-15-90

33E/41 1x1m W ext. Clearing surface 0-10 cm bgs ^{NWC}. 3 sherds.

P90-27-113

33E/42 1x1m ext W Clearing surface looking
for W extant of str. 1A-3. It all looks like
humble to me. After this lot we will move
up to clarify humbly crud piles. Mayhap there
are features here. Sheds, bazaarque, bone.

SUMMIT POSSIBILITIES:




possible terrace at 14.8-14.9 another at 15.9m.

33E/43 18.0-19.0m W of E. 0- cm bag.

We are getting large sheds smashed together in the
SEC of lot. The guys are cleaning down to
uncover them. We may have the plaza surface.

18.1-18.4 smashed vessel over rocks.

C90-C-7d; C90-C-8a,b. A Strench
wall 18cm bag S wall.



P90-27-114

33E/43 continued. Clearing out the smashed sherds Lautaro and Orlando found more smashed sherds. There are bones lying atop the sherds. The sherds are lying to the S of a big flat rock.



Same lateral measurements as the 1st bunch.
depth 32cm bgs SWall.
C90-C-8 d.e. Scale 20cm
Final depth 38cm

33E/44 Same area 38-40 cm bgs NWC
Clearing tumble Sherds sherds sherds

33E/45 17.5-18.1 Taking out tumble looking for basal wall. 11-35 cm bgs NWC sherds, carbon flecks. Some cut stones - fragments and whole ones in tumble. Sherds.

3-16 33E/46 Eating in 40cm E taking out tumble. Looking for wall 11 - cm bgs NWC

We ended this lot at 36 cm bgs NWC. Found no wall. Only sherds - medium sized bag.

33E/47 We ~~are~~ are still looking for wall. Carbon, sherds, obsidian. fireplace! (mouth) nose

We begin at 15 cm bgs NWC. Taking out tumble and first. 16.8-17.2m W of E to 45cm ^{one} bgs

33E/48 16.5-16.8m W of E taking out tumble from 20cm bgs NWC.

Extended to 16.3m W of E. There is a soil change at 30cm bgs NWall. To the dark orangey fine soil.

33E

P90-27-115

33E/49 1-2m E of W trench wall in front
of possible wall, (cut blocks). 50-60 cm ^{high} ₈
levels of 10 cm. sheds (polychromes) bajareque

33E/50 Same area as 33E/49

60-70 cm high

carbon flecks, obsidian
red quartz with mica flecks.
sheds — many polychromes.
Finished Friday.

It's too hot!

33E 3-20-90 P90-27-116
33E/55 Clearing tumble ~~115~~ 1.1-1.5m W of
W face LUMBERJACK SKETCH 45-67 cm bgs NWC

Big cut stones out of fill over big slanted
cut blocks of 33E/54 V: 45x29x8 cm; 45x29x10 cm

Carbon: 54 cm bgs 115 cm W of LUMBERJACK
18-25 cm S of N trench wall. Lying amongst
rocks. Some small (tiny) fragments of
pyroclastic. Rather large chunks of carbon.
Sample taken. Marked. 33E/55 CARBON SAMPLE.

This lot runs from 16.35-15.60 m W of E.
Clearing the W side of Str. 1A-3.
Ear spool. located in Northern section of
trench 15.7-15.8 m W of E at 60 cm bgs.

33E/56 16.1-16.3 Clearing the rocks and
soil down to soil change. The soil changes
to an ashy grey layer with a layer of trestos
above it. From 67 cm bgs to 77 cm bgs NWC
33E/57 Clearing tumble 0.7-1.2m W of
LUMBERJACK. 60-77 cm bgs NWC

The ashy grey layer is very pretty. Before the rain
it was hard packed and dark grey. Now it is
somewhat softer and black. The black does not
appear to be over the entire space. It seems to
be like a patch. Maybe there is a wall to the
E of it. I'm having L & O clean the dirt off the
rocks.

3-14-90 General notes

P90-27-117

A: The wonder twins are still here. Damn!

B: Guadalupe Landaverde
Pedro Viñal

C: Jose

D: not open

E: Laurtaro
Orlando

Jesus Martinez is still limping

Raul is not there

Marcos showed but is still in pain: his face is swollen and he looks painful. I sent him home. He'll come back tomorrow.

It's hot already. Ed is at Las Brisas this morning so labor problems are up to me. Bueno.

It seems to be getting better. The more I chat with them the better they work. So, I chat.

At 9:30 they found the back end of the iguana. John called me over because they had ripped out a huge bayareque deposit. They had but part of it was still there. The iguana hind end is part of the bowl of a ladle censer, the body (head, forelimbs) the handle. How exciting. The fragments were smashed on a rock piso (as of yet unnamed) underneath a layer of bayareque fragments underneath tumbled rock. The bayareque layer consists of a conglomeration of wall fragments all piled together atop the rock floor. It did not have the appearance of a feature; just tumbled bayareque bits. See John's (#20) notes for more details.

3-15-90 General notes

P90-27-118

Guadalupe Landaverde is not here today but he sent a replacement. Novel idea. We have a full contingent but Marcos, Raul and Jesus are still a painful bunch. Jesus is going to the hospital in San Pedro Saturday. ¡Ay! John rebandaged his foot.

All trenches are open today. A: Alejandro & Jose B: Raul & Guadalupe's replacement. C: Jose & Jesus D: Marcos & Pedro E: Lautaro & Orlando. Marcos and Pedro now work very carefully and slowly. It's refreshing after a few days with the Wondertwins.

We are continuing over 1A-3, 1A-23 and 1A-21 both center and N-wing. Are sifting through tumble on summit of 1A-20. We have almost finished all of the original axial trenches and it's only 9:50am.

Don Luis mentioned that Neil doesn't want to learn Spanish. He sounded kind of negative but John and I don't know if this is a problem.

Maybe I should talk to him.

We have a pretty little dog on the site today. Very friendly.

3-16-90

Today we have an unfriendly dog. It scared John to death, popping up out of the shade like a rabid attack rabbit.

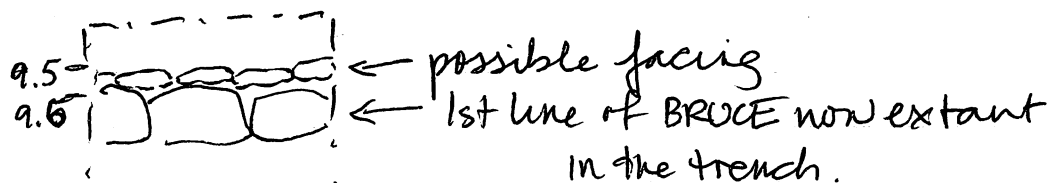
The trenches are going OK. Ed is in San Pedro this Am.

33E features

P90-27-119

LARKS VOMIT: Runs from 7.8-9.6 m W of E approx.
The front rocks are large (42x29x17) and medium (28x15x9). The surface has been removed as tumble. There is a soil change at 54 cm: the soil below that point is the fine yellow gray fill dirt. Thus, I think the Terrace must be higher than 54 cm bsp.
There is a large rock in the Strench wall (8.3-8.5) the same elevation as the highest in the front line of rock. This may be the top of the surface. 21 cm bsp. at 8.4 m. There is also an ash lens (possible) just below BRUCE (9.6 m) 55-70 cm (N-S) 60-69 cm bsp S wall. At about the same elevation as the highest rock in the front line. Possibly the surface? Oriented 333°.
~~BRUCE~~ 50 cm high step from WOMBATS to LARKS.

BRUCE: The front of BRUCE was most likely removed as tumble. (lot 33E/38)
~~LUMBER JACK~~: The big one in the N trench wall is decidedly tilted so it probably is tumble. But there were smaller stones placed on end in front of the 3 big stones now marking the beginning of BRUCE. Perhaps BRUCE was faced?



BRUCE Runs from 9.5/9.6 to

General notes 3-19-90

P90-27-120

Orlando's father died ; he's taking 2 days off Monday and Tuesday.

Jose was mumbling something about his kid : "cuidarse". He wasn't at work Monday. Will be Tuesday?

Thus, Marcos & Pedro worked in E and C. D was halted again.

3-20-90

Orlando is not here due to his father's death.

Guadalupe is sick — sent a note :

"No puedo presentarme al trabajo ahora porque amaneci enfermo con calentura y gripe y me ase daño mojarme firma."

Guadalupe Landaverde C. "

The original note is in my pencil case in the front of my notebook.

Jesus's toe still looks bad. John cleaned it up again and rebandaged it.

D trench is closed again today due to lack of personnel again. This is a problem. At least it's cloudy today so we all won't bake in the sun, just sweeter in the humidity.

Pat says that if we don't find anything clear to follow we'll pack it in and go elsewhere. So far it looks like "pack it in" to me. No hay nada aquí.

33E features

p90-27-121

LUMBERJACK: On W side of structure. Runs from
14.85 -

General notes 3-20-90

P90-77-122

We may start a test pitting program in the empty plain to the W of the structures.

Rained out in a big way.

3-21-90 Didn't even try to go out. Rained out.

I don't think the guys were joking on Monday when they were talking about 40 days & 40 nights...

3-22-90 We're out here. We've lost both the southern and northern mountains to the clouds. It's raining over there. And it looks quite close to the south. John doesn't think it's going to rain... at least not for awhile. Here's hoping.

We have a full contingent of guys today so all 5 trenches are open and plugging along. John is clearing out the 1988 backfill from A. He is starting to sacar derrumbes in B and am I in C. D is clarifying the W extant of the structure as is E. John made me a cut stone bench.

33C trench

3-22-90

P90-27-123

33C/39 continued. Final depth 47cm beg NWC

33C/40 Same area going deeper -

47-58 cm beg NWC. Removing tumble.
Heading for sterile, I think. Pulling up tons
of sherds - Inz ones too. Bowl bottom with feet
either Chamelecon or Uluu; Bayareque;
Obsidian 5 bags sherds

33C/41 Same area going even deeper
in search of sterile. 58- cm beg NWC

big piece of Uluu, once painting.
May be in front of possible wall line.
If so, wall line is in a weird place.

sherds, obsidian, limestone chunk
chalky white. Piece with red & black paint
and punctate design.
by end of Thursday to 70cm beg NWC.

1 large bag sherds.
Not finished.

3-23-90

33C/41 continued. Bag 2. to 80cm beg NWC

sherds, part of a ladle handle (U-shaped; its
the joint of support & handle).

33C/42 0.9-1.9m E of W wall. 40-85 cm beg NWC

Pulling tumble. Huge piles of sherds, 1 bone,
3 obsidian bnts (one quite a long blade).

ladle censer handle, bayareque

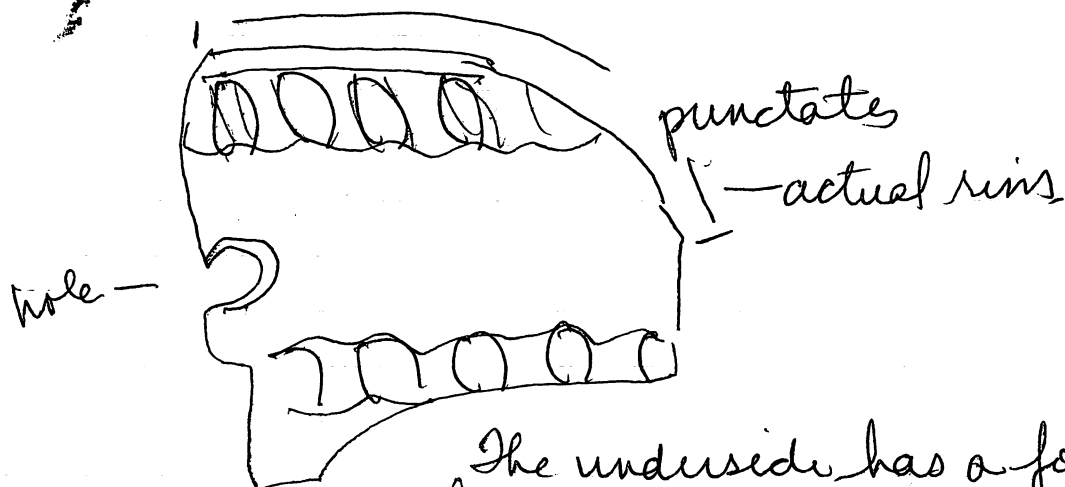
33C/43 Another piece of the red & black
paint with punctate design of 33C/41
Scored under lid bit.

Priz obsidian blades. lots of them.
4 bags total of goodies.

33C
3-23-90

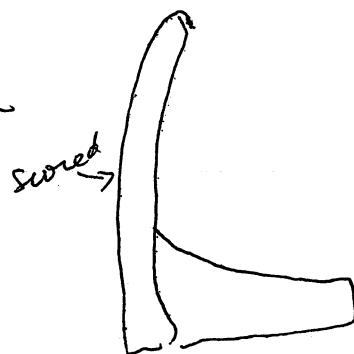
P90-07-124

33C/44 1.9-2.9m E of W wall. Pulling tumble.
45-80 cm bag NWC 1 bag sherds.
modelled censor lid



The underside has a foot like object. Very odd.

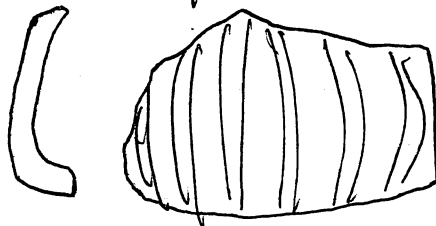
FANTASTIC CENSER lot!!
"Scored censor lid with handle"



Tell Steve,

3-27-90

33C/44 Continued. Lots of sherds. polychromes
fars. Two sherds of an odd vessel. ribbed
to the base
ext. Black
45cm bag NWC.
80cm



Red painted
interior.
Neat sherd.
2 pieces; don't fit.

33C/45 1x1m E clearing tumble 50- ambag NWC
roots.

45 = sherds, obsidian, bayareque, ~~fig base~~.
final depth 73cm bgs NWC

3-27-90
P90 27-125

33C/46 5.0 - 6.0m E of W trench wall.
28-43 cm bgs NWC. small bag sherds.
Not finished 3-27-90.

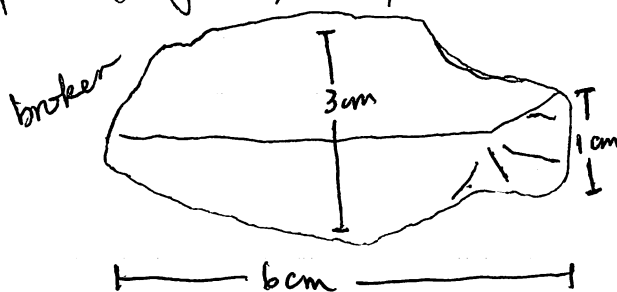
3-28-90

33C/46 Continued Jose isn't here. He asked for permission; his wife is in the hospital.

Final depth = 63cm NWC.

bone (2 pieces), metate frag, sherds (fairly big bag) obsidian flake

No sign of a feature. Soil change at 35cm N wall.
33C/47 1x1m E into trench. Clearing tumble.
huge jar rim (weighs a ton); sherds; jute; bayareque
(small pieces, a few); big obsidian point, almost entire



EXACT SIZE. Wow!
very pretty.

More rock, bigger ones

33C/48 1x1m E into trench from 33C/47. Clearing tumble.
14- cm bgs NWC. Moving first into the Western
50cm to see if ~~the~~^a wall starts.

3-29-80

33C/48 continued. Moving into second 50cm. There
ain't nothing here. The stones I thought were the
top of the basal wall are tumble. There's nothing
underneath them. Extending lot 40cm E.

sandstone piece (very small). bayareque, sherds
obsidian flake, caracolita.
to 70cm bgs NWC

P90-27-126

33D/33 Continued at 67cm bgs. Swall there is a layer of bayareque (loose eroded and bright orange) with carbon intermixed. Taking carbon sample. Again 40-60cm N-S.

At 71cm the soil changes to the fine yellow ful dirt. Aha! A bayareque surface. 4cm thick

33D/34 2.3-2.9m E of W end - 15-47cm bgs
Clearing tumble to level of terrace


Terrace is SALMON MOUSSE. It is 1 course high well preserved. Sitting atop this course is a cut block and a river cobble. Maybe 2 course. The surface of the terrace has a big cut block in it and flat cobbles.

In front of SALMON MOUSSE is the bayareque surface. Bag 33D/33 has the contents of the dirt above the surface.

Soil sample: 87cm E of SALMON MOUSSE

W face. 23cm bgs. In Swall. odd red powder

W may possibly be approaching a wall. Lot extended to 3.0m E of W end.



sheds Abadian bayareque


330/35 0-0.5m ~~W~~ E of W end.

Bayalogue sheets

1 bag.

2nd bag 3-23: 3 sheeds

33D/36 0-0.5m E of W wall. 64-90 cm bgs
Extend to 0.9m E of W wall at same depth.
There is a bayonet feature in NW corner of trench.



obsidian, sherds, bajareque. Three polychromes - one black paint & red min.

Very odd: 87cm bgs approx at 50cm N-S were 2 pieces of shell sitting atop the plaster which is sitting atop bazarque. 3 more pieces of shell found in the dirt above the plaster stuff. Better in piece, too.

3-23-90

P90-27-128

New wall 1.13-1.4 m E of W face SALMON
MOUSSE. — IT IS DEATH COMES TO THE
DINNER PARTY.

33 D/37 Cleaning tumble atop summit
1.2-1.9 m E of W face DEATH.
3-30 cm bgs N wall. BRING ME A
BUCKET IS now fully uncovered.

THIN MINT does line up with the 2 slanted cut
blocks in 33E.

A giant root (10cm diameter) cuts through
BUCKET pushing up the only cut block into its
matrix. The rest of BUCKET is small stones
and medium cobbles.

So much for this structure,

33E

3-22-90

P90-27-130

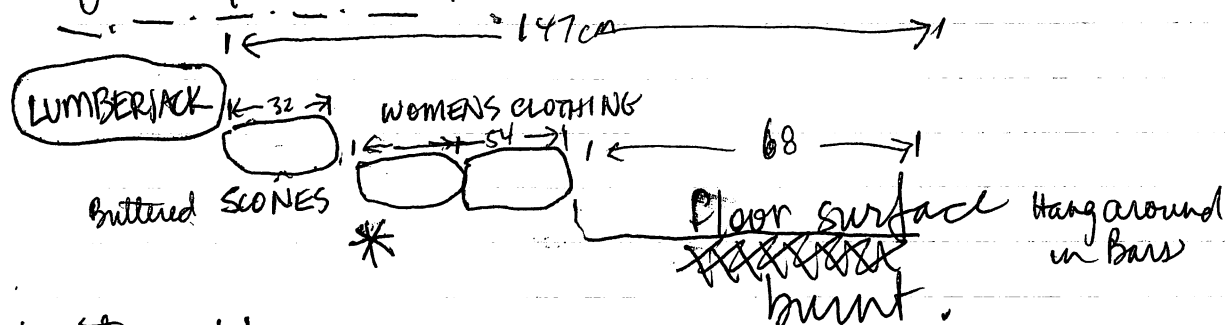
33E/57 cont. Contains sherds, carved bone

33E/58 ~~0.2-0.7m~~ 0.2-0.7m W of LUMBERJACK
sacring tumble 33-74 cm bgs. Small.
Only 5 artifacts: 1 figurine frag - looks like
belt assortment and ring. and sherds, 1
clearly charcoaled.

33E/59 Same area as 33E/58 74-114 cm bgs SWC
Whole bunches of really fine yellow-orange
sherds - hot Uluia. When dropped thing
ring. Very nice. Obsidian, bajareque

33E/60 0.7-1.13m ~~W of~~ E of W face LUMBERJACK
Clearing tumble above LUMBERJACK.
1b-38 cm bgs. NWc

33E/61 May be a small terrace visible in
SWall. There is a soil change under them
in the trench floor but there is nothing
to indicate the step up to LUMBERJACK.
Maybe they were steps




* location of fine orange
sherds. - FILL

BUTTERED

P90-27-131

~~33E/60~~ The steps are: SCONES and WOMENS CLOTHING. The floor is HANG-AROUND IN BARS

Possible wall 1.7m E of W face LUMBERJACK. It has a mystone on N side but crud on S side. ~~the pulling the S side~~ Top is 10cm bgs, base 38cm bgs



I'm leaving it for now. I need to think.

Contents 33E/60

Obsidian, sherds

John thinks its a wall.

→ E Its just really ugly on the lower S side,

LUMBER-JACK

33E/61 1.1-1.4m W of E face BRUCE. 10-48cm bgs SWC looking for summit wall. Taking off the top layer of dirt and stone

obsidian point very nice

L & O say its a flecha to casar animales bayareque No sherds. Finished.

3-23-90

33E/62 1.3-1.7 W of E face BRUCE 10-49 cm bgs NWC large rocks at level of BRUCE - still BRUCE? bayareque and a few sherds. Very small lot

~~33E/62~~ Soil change (to full dirt) at 30cm bgs N wall.

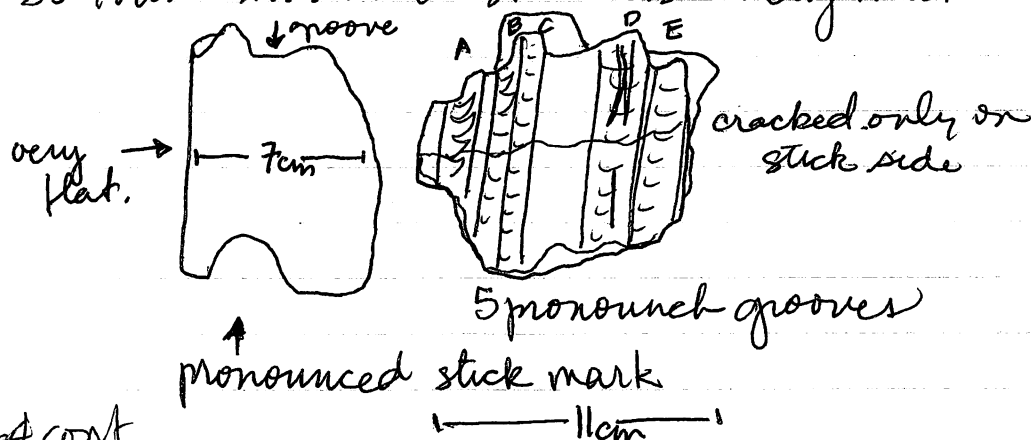
33E/63 1.7-2.2m W of E face BRUCE 10-38 cm bgs NWC. sherds, Big very red piece of bayareque with pronounced stick marks.

33E/64 11.7-12.3m W of E trench wall. 10- cm bgs.

3-23-90

P90-27-132

The bajareque lump of 33E/63 is very red, much more so than normal. It is also very thick



33E/64 cont

At 12.1m W of E have encountered SAND, white sand - you know, like at Tala? From 21-27cm bgs.

It is thickest at 15-20cm S-N and 55-67cm S-N. There is also a patch of it at 10-13cm bgs. 78-81cm S-N. Very odd. Decayed sandstone? Orange and cream. Had L & D clean down over it all. It looks very strange, these eroded pieces of sandstone, they are blocks.

Some normal orange bajareque. Some really cruddy sherds. Again a small bag.

Extending to 12.6m W of E. Same thing.

Aside: The slanted cut blocks 17.8-18.1m W of E end are CRUNCHY PROG. They line up nicely with THIN MINT in 33 D

33E/65 12.9-13.5m W of E Cleaning Summit. 10-23 cm bgs NWC.

bajareque, testos, little carved bone thing? or the end of a metacarpal.

3-23-90 P90-27-133
33E/66 1x1m extension W from end of original
trench. 19-20 m W of E trench wall.
0-15 cm bgs. NWC
jar rim w/ appliqued punctate design and
lug, bajareque, trestos.

33E/67 12.2-12.9 m W of E.
5-25 cm bgs. Pulling tumble off of
decayed sandstone blocks.
2 sherds & a tiny bone fragment.

33E/68 Same area as 33E/66 15-30 cm bgs NWC
Continuing down. trestos & bajareque

33E/69 1.8-2.0 m W of E face of BRUCE clearing out
rocks and cutting down. Is this line a wall?
40-56 cm bgs NWC

2 sherds. Png rocks.
Will think about it.

3-27-90

33E/70 Same area as 33E/66, 68. 30-36 cm bgs
clearing tumble and MUD. Bajareque clump. 10-17 cm
Soil N; 14-20 E/W; 71 cm bgs. Soil change at 31 cm bgs
to orangey full soil. Hay carbon flecks.

33E/71 Same area as 33E/69. 56- cm bgs
NWC. Impossible to clean in the mud.
Lot discontinued. 4 sherds

33E/72 1x1m extension W. 0-10 cm bgs.
Looking for clarification of the rocks in the
West end. Clearing surface soil.
~~bajareque clump~~ sherds

✱

extended to 83 cm bgs NWC
taking out bazareque

33E/70 cont. There's a ✱! ✱ plaster floor
up here!! 56 cm bgs. in N wall of trench.

1.89-2.13 W of E face BRUCE best preserved.
Traces, 1.73-1.79 W of E face BRUCE, Hot Damn.
I'm going to clear down to this level to the
East.

33E/73 Clearing down to plaster level

1.2-1.7m W of E face BRUCE 50-56 cm bgs.
only shell - 1 yute, several caracalitos.

1 shield, very small rim frag red painted black
oxidized interior.

33E/74 Same area as 33E/72 10-22 cm bgs NWC
shells only. Possible line of stones. Lots of
cobble.

33E/75 Same area as 33E/66 Pulling tumble
in front of (E of) possible line. 36-47 cm bgs NWC
face-frag. shells, probable stamp frag.


33E/70 Cont. going deep. There are large clumps
of bazareque.

layers: tierra quemada 69-72 cm bgs
yellow fill 72-83 cm bgs


bazareque clumps at yellow fill layer

This weather really sucks. I'm writing under my
jacket in the rain.

the bazareque is
burnt as is the
dirt around it. It
is at the level of the
laja (base of exc)



- 1 bazareque
- 2 plaster
- 3 media
- 4 laja



5 tierra quemada

33E/76 0.4-1.2m W of E face BRUCE looking for
floor of 33E/70. 50- cm bgs NWC.

33E: 3-27-90

P90-27-135

33E/77 1.98 to 2.8m E of W face LOMBERJACK.

32-59 cm bgs NWC. Clearing down to plaster surface. CONTINTS: bayareque, burnt sherd, sherds. Foot of nice ceramic - Conejo?

There is a hard packed surface of yellow fill dirt with tiny traces of white-plaster? Tiny obsidian blade

33E/78 1.2-2.1m E of W face LOMBERJACK

0-43cm E of N trench wall. 20-43 cm bgs SNEC
Sherds, bayareque - small bag. Finished 3-27-90

33E/79 Cleaning between CRUNCHY PROB and probable stone line 72-94cm W of E face CRUNCHY PROB. Lot runs from W face CRUNCHY PROB 40cm to E face probable line.

38-53 cm bgs NWC. Sherds only. Finished 3-27-90
3-28-90

33E/80 Same area as 33E/51. Continuing down in front of possible wall 80-16 cm bgs NWC
Sherds, bayareque, obsidian

33E/81 CRUNCHY PROB is tumble. N wall: 60cm E of E face CRUNCHY is the E face of SPRINGTIME SURPRISE. SPRINGTIME joins THIN MINT of D. Lot runs from W face SPRINGTIME 90cm W by 1m N-S.

34-55 cm bgs. To level of SPRINGTIME removing CRUNCHY PROB. We end this lot at 64 cm bgs NEC, 85 NAC, 58 GWC, 63 SEC.

33E/82 We are a 1x1m Extension, 1m to the W from the end of the trench currently. We begin at ground surface.

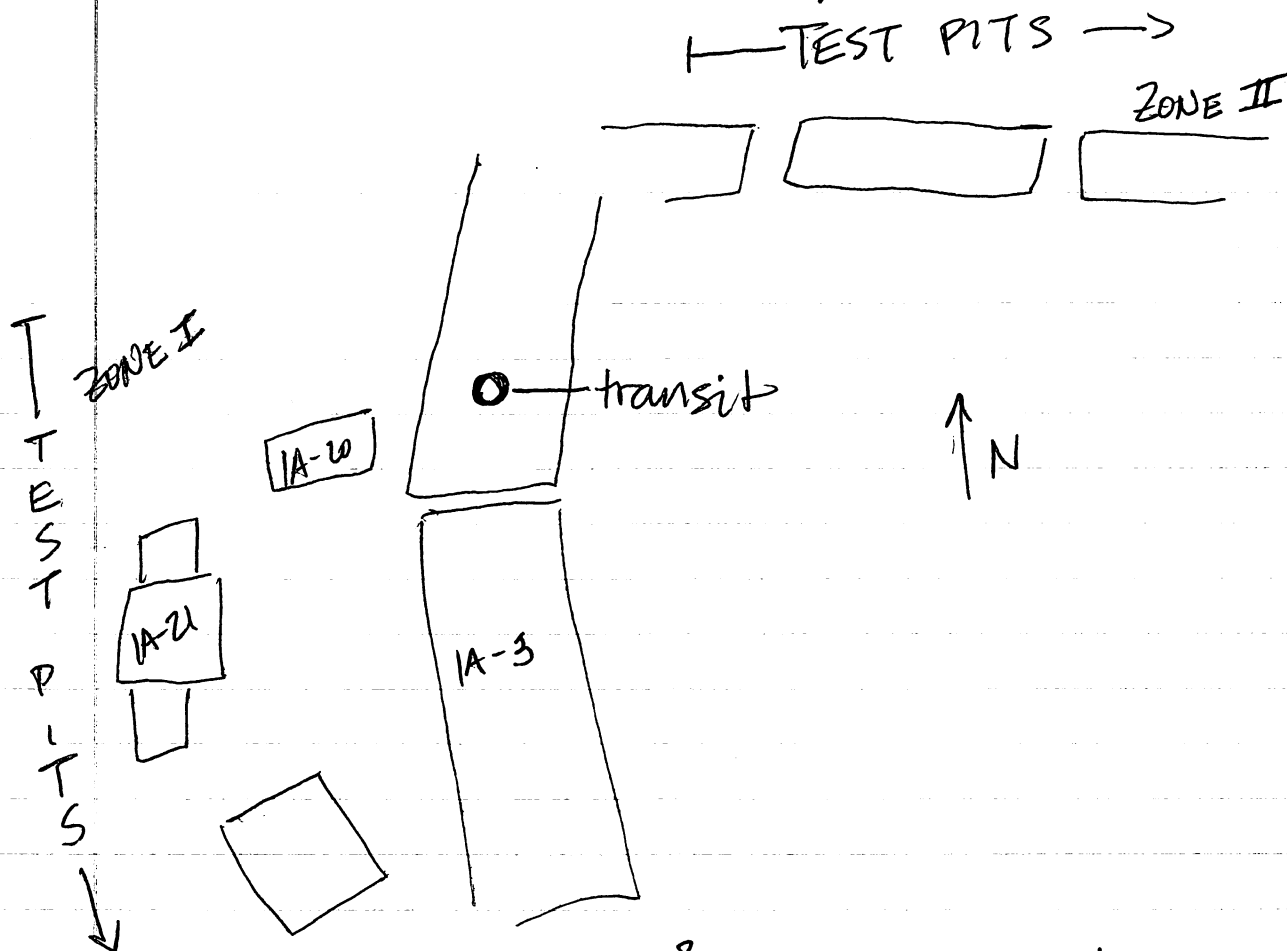
0-15cm bgs NWC. 2 sherds. Ha! Ha!

33E/83 Same area as 33E/81. 55-83 cm bgs NWC.

We found a tiny bit of carbon in the W wall of the lot. 58 cm bgs 11cm S of the W wall of the lot. Specks of plaster? Soil change at 70cm bgs N wall at 70 cm bgs.

3-27-90 The Test-pitting Program
General Notes: Day #1

P90-27-137



We are going to set up ² ~~3~~ transects. ¹ ~~2~~ per flat ~~plan~~ plane. Side prisms will be placed in at 90° angles from transect stakes and taped in when we're ready. Stakes to be placed at 20m intervals. Stakes are to be the corner of the 50x50cm prisms — standardize the corner. We will shoot in WANDA, the surface corner of 1A-21. Using a transit station in zone I and a transit station in zone II. ZONE I lies North of 33. ZONE II lies West of 33.

3-27-90

P90-27-138

Pt# Desc.

4

u

scope
Elev.~~Mid~~

top Bottom

Datum #1 is atop Swing IA-2. Stone well marked.

1	WANDA IA-20 ^{Strench} wall	198°	0"	0.55° 0.55°	2.175 2.175	2.295	2.06
2	NEC IA-21 NW wing	196°	5"	0.0°	2.0	2.14	1.865
3	Datum #2 Zone I	243°	45"	5.5°	3.55	3.71	3.41
4	Datum #3 Zone II	25°	31"	1.49°	3.635	3.985	3.285
5	Datum #4 ^{in ceremonial} plaza	108°	18"	0.0°	1.825	2.035	1.620

From Datum #2

Transect #1 Zone #I 202° 80°

to fence. 120m from datum
20m intervals.

From Datum #3

Transect #1 Zone II 77° 30°

180-200m from datum
20m intervals

3-28-90 General Notes

P90-27-139


Jose Angel Cortes is not here today. He asked for permission to miss today as his wife is sick and I think he's taking her to the hospital.

Jose Paz Sajastume is missing but we don't know why. His labor is missed but not his radio.

Lavinia came out today to shoot in the transects. I divided the terrain into 2 zones. Zone I is located S of group 33, between it and the quebrada. The transect runs 120m at 202° even. Zone II is located NE of group 33, between the Northern extent of the ceremonial structures and the quebrada. Operation 32 is located on the other side of the quebrada from Zone II. The transect runs either 180 or 200m at $77^\circ 30'$.

I'm not thrilled. There are garapatas in Zone I. The tiny ones.

p90-27-139



BUCKET: ends at 7.2m W of E end. 1 broken cut block at 5.5-5.6 (root action).

Made of rows of cobbles at E-W extent with small

... chunking stones pebbles

from E extent to 5.2m. 5.2-7.2m small chunking stones ending in DEATH.

DEATH COMES TO THE DINNER PARTY:

Runs 7.2-7.8m 3 lines of stone. The top line (E most) is made of 3 large cobbles (27x24x5; 21x24x8; 22x26x8) 20cm hgs top. 2nd line is made of 2 large stones (yellow: 20x18x10 blue: 24x22x10) and several small stones (10x12x3). 32cm hgs. 3rd line (W most) made up of tiny stones (9x6x1) and 1 long cobble (22x10). 36cm hgs. Oriented 312°.

SALMON MOUSSE: Terrace runs 7.8-8.75m. One course deep. Made of 2 cut block frags (32x24x10; 38x33) and large cobbles (25x20; 20x16) 41cm hgs.

HEAVEN: bayareque floor. Runs 8.75-10m (end of trench) 70cm hgs. Built in spots.

PLASTER: 9.05-9.25 87cm hgs 70cm N-S. (35 to 75 N-S)

bayareque feature: 20cm E of W end 9.45-9.8m W of E

Luis Arila y Guadalupe Garcia

33H trench
coming from S edge IA-21 (Swing)
moving N toward central building.
Oriented 5°.
1.0 x 13.0 (N-S) m. P90-27-140

33H/1 1st 1x1m unit of original trench.

0-20 cm bgs. NWC.

Many rocks. Maybe a line; maybe derrumbe.
sherds, possible stamp frag.

33H/2 2nd 1x1m. ~~0-20~~ 1.0-2.0m N of Swall.

0-20 cm bgs. NWC obsidian, sherds.

33H/03 2.0-3.0m N of Swall.

0-18 cm bgs. NWC.

4-2-90

33H/04 3.0-4.0m N of Swall. 0-12 cm bgs NWC
sherds, a few

33H/05 4.0-5.0m N of Swall 0-22 cm bgs NWC

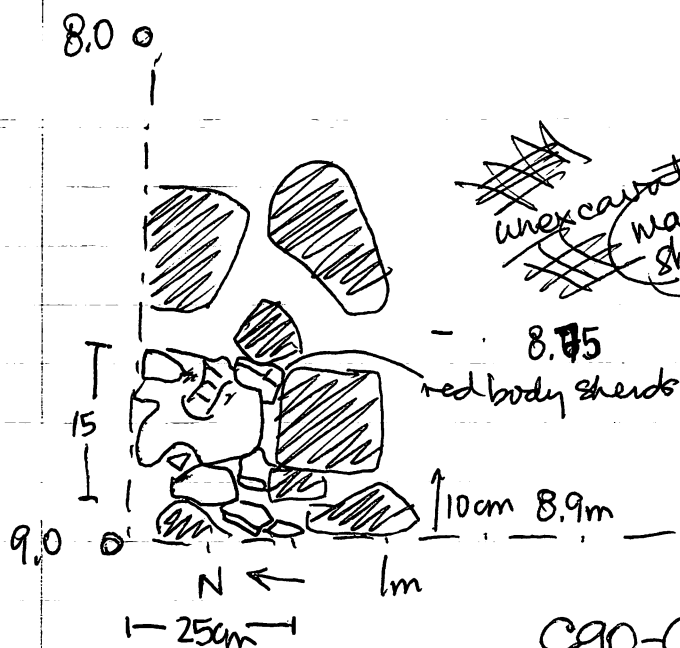
few sherds.
33H/06 5.0-6.0m N of Swall 0-18 cm bgs. NWC

Sherds, just a few in a huge bag
33H/07 6.0-7.0m N of Swall 0-18 cm bgs. NWC
sherds only

33H/08 7.0-8.0m N of Swall 0-18 cm bgs

Sherds, obsidian, bazareque
33H/09 8.0-9.0m N of Swall 0-18 cm bgs.

Smashed vessel see next page of notes
for drawing.



P90-27-141

33H/09.

17cm bgs.

Jar body with rim &

handle w/ applique

Red painted - Magdalena

& red body sherds

Smashed over rocks.

C90-C-10 i.j

ASA = 32 scale = 20cm.

Large number of sherds coming out of this metersquare
Directly below the sherds (the jar) was a donut
stone, broken in 2 pieces. Obsidian

33H/10 9.0-10.0m N of S. 0-20 cm bgs - NWC
lots of tumble: 1 tiny sherd.

33H/11 10.0-11.0m N of S. 0-10 cm bgs NWC
a few sherds

33H/12 11-12m N of S 0-10cm bgs NWC

4590 Extended to 12.5m N of S.

Candelero (single hole variety) and a few
sherds.

For now, the trench is finished. All the surface
soil has been removed so the gyps are now
clearing J

Moving Chepe & Chungo over here. (aka Joe the toe)

33H/13 1x1m ext S of orig trench 0-20 cm bgs.

33H/14 Same as 33H/13 20-25 cm bgs.
in front of possible line

7690 33H/14 Continue sherds, animal bone

33H/15 Original 0-1m N of S, now ~~2~~
1-2m N of S. Pulling tumbled rock and
cleaning dirt. Shards 20-25 cm bgs

33H/16 2-3m N of S. Pulling tumbled
rock and cleaning dirt 20-30 cm bgs. shards

33H/17 1.0-1.3m N of S. 25-34 cm bgs.
Looking for the wall. Shards only.

4-16-90 Tuesdays de Semana Santa...

33H/18 1.3-2.0m N of S. 25-33 cm bgs.
Cleaning tumble. Shards only.
Nice terrace. Extended to 30m N of S.

33H/19 3.0-5.0m N of S. 18-25 cm bgs

33H/20 5.0-6.0m N of S E 50cm of Wt.
along E edge of wall

There is an ash lens 64-72cm E of
W wall. 18-25 cm bgs. Includes chunk
of gray burnt earth. Sample taken
4-17-90

33H/21 6.0-8.0m N of S. Pulling tumble
18-20 cm bgs.

33H/22 8.0-9.0m N of S. Pulling tumble.
18- cm bgs.

33H/23 1x1m extension E 3.0-4.0m N of S.
0-17 cm bgs. Obsidian shards

33H/24 1x1m extension E 4.0-5.0m N of S.
0-14 cm bgs. black obsidian-like stone

Marcos
Pedro

33H/25 3.0-4.0m N of S ~~2.0~~ 1.0-2.0m E of orig
E wall 33H trench. 0-


Paul
Lopez

33H/26 ~~3.0-4.0~~ 4.0-5.0m N of S ; 1.0-2.0m E of orig
E wall 33H trench. 0-

It's raining!
Damn damn
double damn

Lots #25 and #26 are attempts to clarify a cut block
wall and corner that came out of 3.0-5.0m N of S;
0. - 1.0m E of orig E wall 33H trench. Depths of
these lots (#25, #26) was 27cm bgs ~~2m~~ (#25: SWC;
#26: NWC).

33H/26 A round cut stone, rather altar-like,
There are 3 pieces that fit together - 2 are close
together, the 3rd a bit away. Paul called it a sacrificial stone




There are sherds
underneath, peaking
out (namely a bird foot)
26 cm bgs base of exc.
stones are pedestaled
on 2cm dirt, they are
10cm thick.

C90-C-12 bc
from S looking N. All
4 pieces. 60 F3.5
scale 0, 2. ASA 32
C90-C-12 de

from E looking W
toward ITS ONLY A

RAMMUT cut stone
wall (only 3 N
pieces in
photo)

my
carbon
is
ripped!



33H/25 Another
piece here for 75cm
S of other 3 pieces

50cm

~~33H/17 cont.~~

Lautaro
Orlando

33H/27 1.0-2.0m N of S; 0-2.0m E of orig E trench wall 33H. 0-34 cm bgs. following ANTIOCH Eastward.

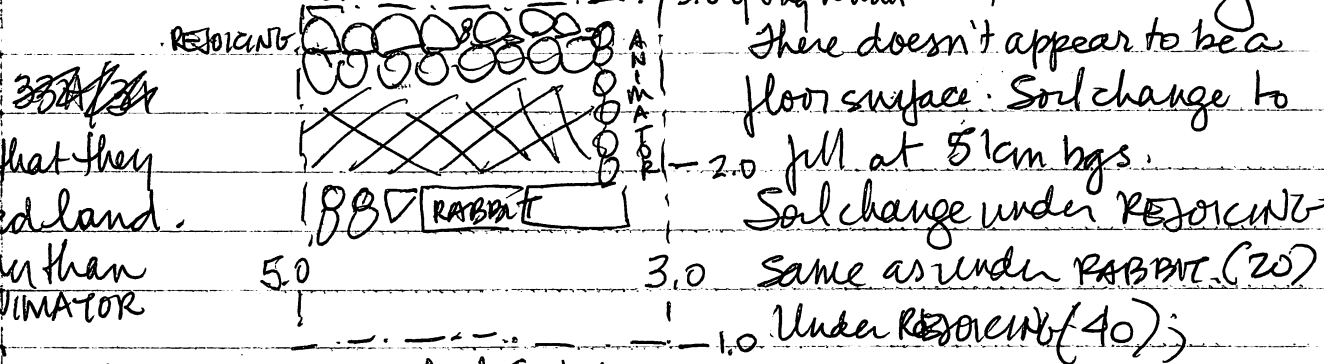
nothing, stone brick (13x8x7) NEATO-KEEN.
none hits (1.75m N of S; 0.35m E of E; 40cm bgs)

33H/28 3.0-4.0m N of S from ITS ONLY A RABBIT to 2.0m E of orig E wall. Going down in front of RABBIT to clarify 0-45cm bgs

25x26
went to 30cm bgs.

33H/29 4.0-5.0m N of S from ITS ONLY A RABBIT to 2.0m E of orig E wall. Going down in front of RABBIT to clarify, broken donut stone. 0-45cm bgs

33H/30 3.50-5.0m N of S from ITS ONLY A RABBIT to AND THERE WAS MUCH REJOICING.



33H/31 5.0-6.0m N of S following REJOICING. 0-20 cm bgs ~~not finished~~.

Holy Grail
Hamster
Elderberry

33H/32 2.0-3.0m N of S & 0-2.0m E of orig E. 0-18 cm bgs. Clarifying ANIMATOR. Not finished.

Silly English
Red dog

Knight 33H/33 Backfill lot. Item comes from 1.0-6.0m N of S & 0-2.0m E of orig E 0-45cm bgs. Polished must have thing.

34

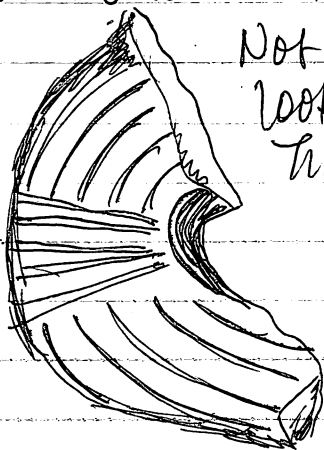
L&O 33H/34 1.0-2.0m N of S; 0-2.0m E of orig E; following
 ANUOCH Eastward 34-39 cm bgs SWC
 Shards only.

P&M 33H/35 5.0-6.0m N of S; 0-2.0m E of orig E; following
 REJOICING 20-68 cm bgs


2 metate foot just above where REJOICING may be. ²⁸cm bgs.
 Not of the same metate? Weird ceramic thing 1 metate frag more
 at 5.0m mark.
 b/w REJOICING &
 RABBIT

R&G 33H/36 ~~33H~~ 2.0-3.0m N of S; 0-2.0m E of orig E;
 Clarifying ANIMATOR. 18-~~29~~ cm bgs. to 47cm bgs SEC
 mano & metate frags. Mano at corner of ANIMATOR
 and RABBIT, Metate 2 more metate frags: fit together
 bizarre corner piece

33H/35 "Weird ceramic thing"



Not an ear flare, no flare part
 looks sort of like tied hair on
 Tikal's head variant Emblem glyph.
 Another weird ceramic thing (CKT)



weird,
 actual size

Enough groundstone frags already! What does
 a groundstone workshop look like, anyway?
 obsidian - 3 blade, bizarre

33H/37 1.0-2.0m N of S; 2.0-3.0m E of orig E
 0-22 cm bgs. shards, bizarre

33H/38 6.0-6.5m N of S; 0-2.0m E of orig E.
 Clearing haulk 0- cm bgs

P90-27-196

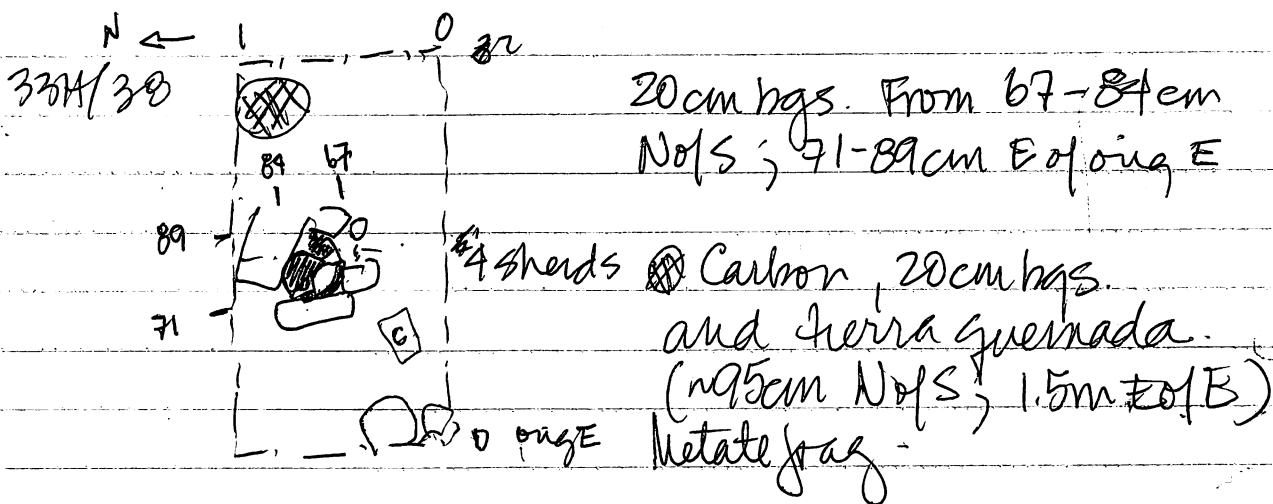
33H/38 cont odd rock, seems worked into of metal-like object.
Concentration of sherds, see below

33H/39 Clarifying W side ITS ONLY A RABBIT
3.0-4.0m N of S. 0 - RABBIT E of E. 43-83cm b datum
sherds.

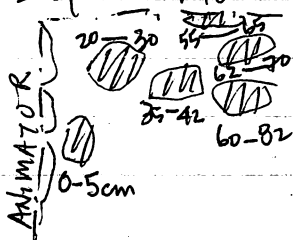
Datum 8m N of S; 0.8m E of orig E
43cm above ground surface.

33H/40 Clarifying E side ITS ONLY A RABBIT.
3.0-5.0m N of S. EMPTY Orange powdery spots of
base of exc. alongside REFORCING.

33H/41 Clarifying W side RABBIT 4.0-5.0m N of S.
0.5-1.2m E of orig W, Ashlens on "floor"
36-60cm E of E face NASTY POINTY TEETH 85-91 cm bd
following N and S.



Room to S of ANIMATOR has a floor with burnt orange
spots



P90-27-148

50
33C/~~47~~ 13.0-13.6 m W of E trench wall.

Cleaning off surface rocks to see what's there. The basal wall should be a "bigun".

15-~~40~~ 60 cm bags NWC. Well, it's 2:00 and we haven't found it yet.

14.5-15.0
33C/49 ~~14.5-15.0~~ m W of E trench wall. Cutting down in front of basal possibility.
47-70 cm bag.

We should have a basal wall around here somewhere. It's a long way to the end of the ~~basal~~ trench. Shards, pits, caracolita, bazareque (a few tiny ones)

33C/50 continued. John has found a trash heap at this same spot up the hill. There are rocks at this point in the central section - big ones.
bazareque, tiestos

33C/51 ~~11.0-12.0~~ 12.0-13.0 m W of E. Cleaning surface just a tad. 18-~~20~~ cm bag NWC
~~metate frag. nothing else~~

~~33C/51~~ 3-30-90

33C/51 cont. bag 2.

33C/52 11.0-12.0 m W of E 29-55 cm bags NWC
Clearing up to terrace.
bone. Soil change at

33C/52 soil change 47 cm bgs NEC. dark soil
to orange, obsidian, bone, sherds.

P90-27-149

33C/53 10.0-11.0 m W of E.

7-30 cm bgs NWC

Clearing top ~~soil~~ to rock layer. sherds, bayareque
pyrag looks like a hindend (a butt).

33C/54 9.5-10.0 m W of E 7-23 cm bgs.

Clearing in front of possible wall.

It's not where I thought it was, so we're taking off
the top layer of rocks to see what lies below.
sherds (6).

33C/55 10.0-11.0 m W of E 30-53 cm bgs NWC
Cleaning dirt down to soil change.
1 bag.

4-290

33C/55 cont. bayareque (bunches), a few sherds.
final depth = 53 cm bgs NWC

33C/56 # 10.5-11.0 m W of E. Cutting down in
front of a probable wall. 53-60 cm bgs NWC
sherds, bayareque

33C/57 10.0-10.5 m W of E. Taking out top
layer of rock. 20-45 cm bgs bayareque sherds

33C/58 9.0-10.0 m W of E Taking out top
layer of rock. 10-13 cm bgs.

#3-90

33C/59 10.0-10.5 m W of E 45-62 cm bgs
to level of soil change.

At 62 cm - ~~nut~~ NUT SHELL!?

sherds, bayareque, nut shell.

Raul gave me a fresh one as a sample.

33C/60 9.5-10.0 m W of E. Taking out rocks.
13- cm bgs.

P90-27-150

33C/60 0.0-1.0m W of E face CASTLE ANTHRAX
clearing surface. 22-35 cm bgs.
3 shreds.

33C/62 1.0-2.0m W of E face ANTHRAX
5- cm bgs. Rocks taken out 4-3-90;
dnt tomorrow.

4-4-90

33C/62 Continued a few shreds. Final depth
Bl cm bgs SWC.
Extended. To 2.25m W of E face ANTHRAX
Final depth 32 cm bgs SWC.
shreds, big piece bajareque

33C/63 2.25m W of E face ANTHRAX to E edge
33H trench. Clearing surface of tumble.
~~30-32 cm bgs~~. 32-35 cm bgs.

4-5-90

2m sick of this ugly trench.

33C/64 from E face ANTHRAX to E edge
33H trench. Clearing surface tumble.
5-32 cm bgs. shreds, part of metate.

DONE!

4-17-90

Not quite...

33C/65 behind DONE SHALL PASS, going
deeper 80-90 cm bgs NEC,

4-18-90

33C/66 8.0-8.5m W of E; 14.0-15.0m
N of S in 33H TJ. Clearing surface rock.
5-10 cm bgs. EMPTY

33J/01

P90-27-160

0-1m N of SS, 0- cm bgs

4-5-90

33J/01 continued Final depth = 13 NEC

2nd bag of sherds.

33J/02 1.0-2.0m N of N wall 33C.

Clearing the surface 0-15 cm bgs. NEC
sherds.

33J/03 2.0-3.0m N of N wall 33C.

Clearing surface 0-15 cm bgs NEC
2 sherds.

33J/04 3.0-4.0m N of N wall 33C.

Clearing surface 0-15 cm bgs

4-16-90 Beginning at 30 because I don't know
where John left off.

33J/~~05~~⁰⁷ 4.0-5.0m N of N wall 33C.

Clearing surface soil 0-17 cm bgs
sherds only.

33J/~~08~~⁰⁹ 5.0-6.5m N of N wall of 33C E side

08 5.0-6.4m N of N wall of 33C W side
Clearing surface soil leaving a baulk,
between J and B. 0-16 cm bgs
sherds abundant

33J/~~08~~⁰⁹ 6.5-6.0m N of N wall of 33C.

Pulling tumble. 16- cm bgs.
continued 4-17-90

OK: John went to 33J/06. Thus ↗

33F trench

1x6m (6m N-S) trench oriented 348°
cutting up Str. 1A-3 N side to summit.

33P/1

33F trench.

P90-27-170

33F/01 1st 1x1m unit of original 1x6m trench.
0.0-1.0m Soil N Clearing surface soil.

0-10 cm bgs NWZ

Some sherds. Lots of rock.

33F/02 1.0-2.0m Soil N. Clearing surface soil. 0-10 cm bgs NWC EMPTY LOT.

33F/03 2.0-3.0m Soil N Clearing surface soil 0-10 cm bgs NWZ EMPTY LOT

33F/04 Same area as 33F/01 going deeper.
Sacking tumble. 10-38 cm bgs.
more sherds.

33F/05 Same area as 33F/02 (1.0-2.0m Soil N)
10-18 cm bgs. Sheds, baguette (1 small)

33F/06 0.0-1.0m Soil N 38-52 cm bgs NWC
Looking for base of basal wall. 49 cm bgs in
SE corner of lot along edge of wall line Carbon
deposit, sample taken. Big deposit, 12 cm across
E-W. 10 cm N-S (disappears into unit wall).

4-3-90

33F/07 1.0-1.5m Soil N. 18-20 cm bgs. SEC
Clearing off top layer of stones

33F/8 0.95-1.34m Soil N 20-55 cm bgs SWC
Clearing tumble to level of possible floor (there
are traces of plaster) sherds
Extended to 2.0m Soil N.

33F/09 2.0-3.0 m Soil N 10-18 cm bgs. NWC
Clearing top layer of soil & stone
sherds,

33F/10 3.0-4.0m Soil N Clearing surface
0-3 cm bgs. EMPTY.

P90-27-171

33F/11 4.0-5.0m S of N. 0-8 cm bgs. ~~SWC~~

Clearing surface soil. Empty

33F/12 3.0-4.0m S of N 5-10 cm bgs

Clearing down top layer of stone

~~44-90~~

33F/12 Continued bag #2 1 sherds, bayareque,
2 obsidian

33F/13 5.0-6.0m S of N 0-9 cm bgs ~~SEC~~

Clearing surface soil.

bayareque, obsidian (flake).

33F/14 5.0-6.0m S of N 9-15 cm bgs SEC

Clearing 1st layer of tumble. Sherds, bayareque, ^{tarantula}

33F/15 12m extension S. 0-20 cm bgs SEC
6.0-7.0m S of N.

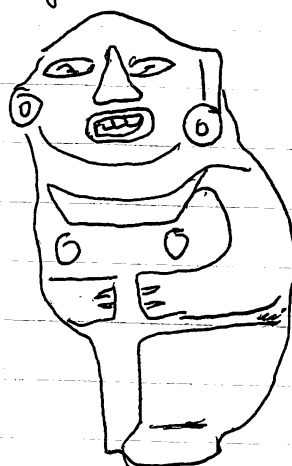
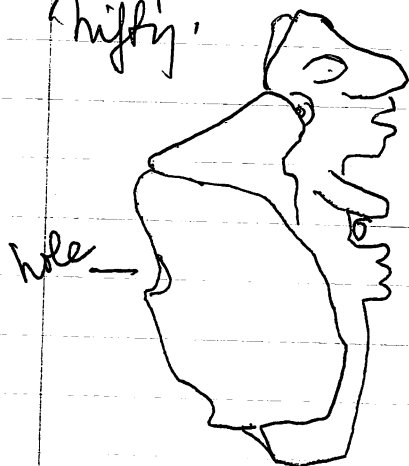
P40-27-172

33K A 1x5 ~~cm~~ Trench moving ~~E~~ W-E over the central slump of 1A-3. Oriented 63°.

33K/01 0.0-1.0m E of W. 0-20 cm bgs. SWC

At 12cm bgs a very nice figurine frag lying face down in the dirt. I put it in its own bag to give to Marne. It's a seated person with hands in lap, collar with hanging things and ear spools. It has a frontal bone deformation.

hifty.



I think it's a whistle like those ones in the museum at Copan. The blow holes would have been in the back - in the hind end; the finger holes would have been on the figure's back.

(where the remains of a hole is). Neat thing. It's in a surface prominence (depositional significance, excuse me). Shards, majapueque, cylindrical object.

33K/02 ~~0.0~~ 0.0-1.0m E of W. 20-30 cm bgs SWC. going deeper in front of rocks.

shards, majapueque, obsidian, bones

33K/03 ~~0.0~~ 1.0-2.0m E of W. 0-25 cm bgs. NEC Clearing surface soil, and a few rocks.

33K/04 2-3m E of 0° stake began at ground surface. 020

P90-07-173

33K/05 3.-4.15m E of W. 0-20 cm bgs.

Clearing surface soil. ~~2m~~

Extended to 5.0m E of W.

(3-4.15m is EMPTY) Todo is EMPTY lot

33K/06 0-1.0m E of W. Sacking tumble

30-32 cm bgs NWC. big bag sheds.

baggage

33K/07 1-2m E of W. Clearing dirt
and tumble. 25-30 cm NEC

2 sheds

We may have a basal wall, 2 course high of cobble
thm... a name.

33K/08 2-3m E of W. Clearing dirt & tumble
5-80 cm bgs NWC.

Sheds baggage

33K/09 0-1m E of W Clearing more dirt &
tumble 32-33 cm bgs NWC

2 blades obsidian, baggage, shards

4-6-90

~~33K/10 0-1m E of W Clear~~

33K/09 Continued baggage, sheds, bone
to 45cm NEC.

33K/10 1-2m E of W Clearing tumble.
30-38 cm bgs. NEC

33K/11 2-3m E of W Clearing
20-46 cm bgs NEC

33K/12 1x1m extension E (5.0-6.0 m E of W)
clearing surface soil 0-20 cm bgs shards bags

33K/13 3-5m E of W. Taking out top level.
20-24 cm bgs. Sherd, baggage, obsidian
bones, red chalk rock

P90-27-174

33K/14 3.0-5.0m 24- cm bgs
Clearing more tumble.

P10-27- 175

There appears to have been a floor surface at 70cm bgs which I proceeded to cut through not good, Sully redhead. There were no sherds from 70-83cm however so not all is lost. Hot damn. Saved again. SPRINGTIME SURPRISE bottoms at 70cm.

33E/84


~~Same area as 33E/72.~~

29-55 cm bgs NWC. Taking out rocks.

1.28-1.68m W of E face SPRINGTIME SURPRISE

33E/85 Same area as 33E/77 Cleaning tumbled rock on S trench wall. Dig cut block with plaster of upper surface. Cleaning S wall 33-55 cm bgs NWC

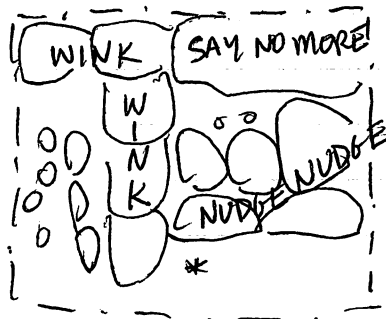
33E/86 1.28-2.35m W of E face SPRINGTIME SURPRISE 46- cm bgs NWC Clearing soil to level of possible plaster floor.



33E/86 Found it! The plaster is there, sure 'nuf. 63cm bgs NWC final depth. Plaster at 60cm begins. Nice preservation in W wall. Bead.

P90-27- 176

33E/85 cont. The probable door jamb is now a niche:
WINK WINK, NUDGE NUDGE, SAY NO MORE.

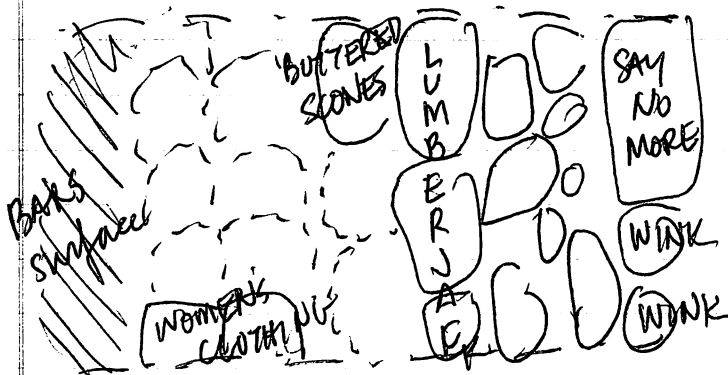
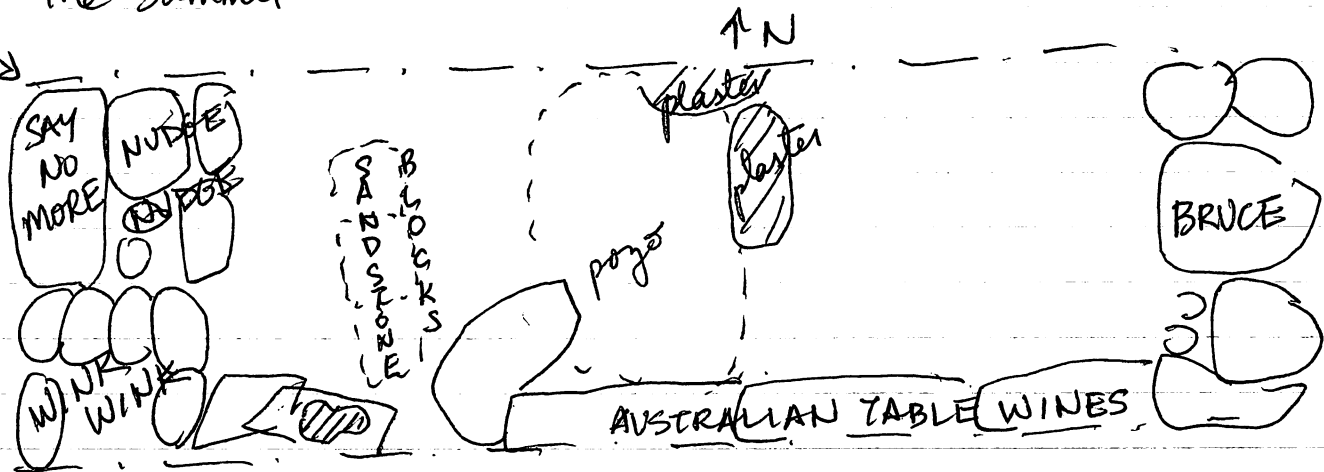


→ N There may also be a stone line in N trench wall. If so, is SHE A GOER?

* Several shells - caracollitas - and shell (conch) bits.

niche foot.

The Summit:



33E/86 cont. Obsidian, sherds, 2 bone frag, bead
Plaster!

P90-27-177

33E/87 ~~Same area as~~ 1.0-2.2m E of W trench wall. Cleaning dirt off the surface
18-22 cm bgs NWC.

3-29-90
33E/88 sherds very few.
Cleaning dirt over BRUCE. 36-49 cm bgs NWC
Empty lots.

33E/87 continued. Final depth 25cm NWC.
4 eroded sherds. 1 w a foot. orange paste

33E/89 Going lateral - finally - Following
WINK WINK NUDGE NUDGE SAY NO MORE Northward.
13.0-14.0m W of E trench wall. 1x1m N.
(0-1.0m N of orig N trench wall).
0-20 cm bgs NWC. To level of rocks
just above SAY NO MORE. It's confusing. There
are lots of rocks so I am clearing W of this
square

33E/90 Same ^{E-W} area as 33E/87 19.65-21m
W of E trench wall. 0-34cm S of N wall.
Clearing down N side of possible corner.
25-54 cm bgs NWC

Some sherds - eroded polyp; 2 obsidian
blade frag.

33E/91 14.0-15.0m W of E trench wall.
0-1.0m N of orig N wall
0-25 cm bgs NWC. Over LUMBERJACK.
sherds, bayouque

P90-27-178

33E/92 21.0-22.0 m W of E Clearing soil
18-20 cm bgs NWC.

It's all tumble from Str. 1A-23! Aha!
human tooth, sherds. few at that, obsidian blade
33E/93 12.0-13.0 m W of E ; 0-1.0 m N of
orig N wall. 0-25 cm bgs. Clearing
topsoil. Sherds, bayareque

33E/94 21.0-22.0 W of E ; 0-40 cm S of N wall.
20-30 cm bgs NWC. sherds, bayareque⁽²⁾
If you believe in surface lines, this pile of
cobble 40-1.0 m S of N is the N extant of a
terrace off the N side of 1A-23. What d'ya
know. The question now is, do we follow it out
to the end? I think yes. we need 2 corners
since we aren't going to strip it.

33E/95 22.0-23.0 m W of E. (1x1 m West)
following terrace. 0-10 cm bgs
Empty lot

33E/96 15.0-16.0 m W of E ; 0-1.0 m N of orig
N wall. 0-20 cm bgs. NWC
metate frag, nothing else


33E/97 ~~Same as~~ 22.0-23.0 m W of E. 0-40 cm
S of N wall. 10-17 cm bgs. Clearing in
front of terrace (1A-23)

3-30-90

33E/98 ~~to~~ 15.0-16.0 m W of E ; 0-1.0 m
N of orig N. 20-30 cm bgs NWC.
Clearing 1st layer of tumble over stairs

P90-27-179

33E/99 22.0-23.0 m W of E, 50cm ext. N
~~1 x 1.5m~~ (0-0.5m N of orig N wall).
 0-17 cm hgs. ^{NWC} to level of 22.0-23.0m W of E
 original cuadro. Trying to facilitate
 cleaning tumble from 1A-23 terrace.
 sherds, bayareque

33E/98 Cont. A beautiful piece of obsidian
 at 11cm at 14.3m W of E  3.75cm Final depth
 atop cut sandstone block 0.7cm 30cm hgs NWC

Change to 33G suboperation ~~to~~

33G/1 22.0-23.0 m W of E; 0.6-1.6 m
 N of orig S wall. Cleaning tumble in front
 of terrace wall. 17-30 cm hgs NWC
 bayareque (orange), obsidian, sherds.

33G/2 ~~15.5-16.0m~~ 15.5-16.0m W of E.
 30-40 cm hgs. NWC

Clearing tumble in front of line of Big
 rocks. sherds, bayareque

33G/3 16.0-17.0 m W of E 0-10 cm hgs NWC
 Clearing over steps sherds. (3) big lot five?

33G/4 22.0-23.0 m W of E 0.0-0.6m N of orig S wall.
 Clearing tumble 10- cm hgs. NWC

P90-27-180

33G/05 Same area as 33G/03. deeper.
Taking out first layer of tumble!
10-40 cm bgs NWC.


~~2 bags~~
33G/06 15.5-17.0m Clearing dirt.
40-48 cm bgs NEC.

33G/07 16.0-17.0m Clearing tumble; 0-1m N of orig
48-60 cm bgs NEC

Maybe it's not 3 stairs but 2 terraces



LUMBERJACK



WOMEN'S
CLOTHING

BARS.

Nope. I think
BUTTERED SCONES
is there, too.

33G/08 Same area as 33E/99. Cleaning
dirt over rocks. 30-45 cm bgs.
Shards, just a few.

33G/07 cont. Again, at 17.0m there are
big cut blocks laying "en punta" acc Lautaro.
Very strange, but there are now 5 of them.
6 if you count the one in SPRINGTIME SURPRISE
gorgeous caracol at 60cm bgs in front of
slanted cut block. Bone, shards (some eroded poly?),
figurine face with haddress. Obsidian
final depth 60cm bgs NWC

4-2-90

33G/09 22.0-23.0m W of E; 0.5-1.5m N of orig S.
cleaning rocks. To 40cm bgs NWC

336/09 contents sherds, pyroclastic

pgo-27-181


336/10 15.0-16.0m W of E. Clearing tumble
over steps 28-30 cm hgs. NW \angle
very little sherds, some carbon flecks.
The steps are very pretty; much clearer.

336/11 16.0-17.0m W of E; 1.0-2.0m N
of orig N wall. Clearing surface over
tumbled cut stones and base of stairs.
0-40 cm hgs ^{NEC} sherds pyroclastic
Big cut blocks. What is this?

FEATURE: terrace in W end E/G trench. (of 1A-23)

PINING FOR THE FLOORS.

Runs from 19.54 to 22.44m W of E trench wall
0-66cm N of S trench wall. Made of big flat
cobble. (37x33x17cm) medium cobble (20x15x8)
possible laja on top (all fragmentary). Lots of
root damage in the midsection of terrace; as
a result it sags. N face oriented 249°



336/12 15.0-16.0m W of E; 1.0-2.0m N of orig N
wall. 0-56 cm hgs NEC.

Clearing over stairs

336/13 AD 15.0m W of E; 1.0-2.0m N of orig N.
0-15 cm hgs NEC
sherds, obsidian

4290

P90-27-182

336/14 14.0-15.0 m W of E; 1.0-2.0 m N of
orig N wall. 15-18 cm bgs. Pulling tumble
off of stairs - Shards, bayareque

336/15 15.0-16.0 m W of E; 1.0-2.0 m N of
orig N wall 30-39 cm bgs. ^{NE} Clearing
tumble off 3rd step.

4390

336/16 13.0-14.0 m W of E. ~~Clearing~~; 1.0-2.0 m
N of orig N. Clearing surface soil.
0-20 cm bgs. NWc shards, bayareque

336/17 12.0-13.0 m W of E; 1.0-2.0 m N of orig N
Clearing surface soil. 0-18 cm bgs. ^{NEC}
shards, bayareque bone, carved bone? (2 pieces)

336/18 12.0-13.5 m W of E; 1.0-2.0 m N of orig N.
Clearing down in stoneless area. 18-30 cm bgs. ^{NEC}
shards, bayareque

336/19 12.0-13.0 m W of E; 0-1.0 m N of orig N.
Clearing down a little. 25-52 cm bgs. ^{NEC},
tiny animal bones 52 cm bgs.
trestos, caracolita's, bayareque.

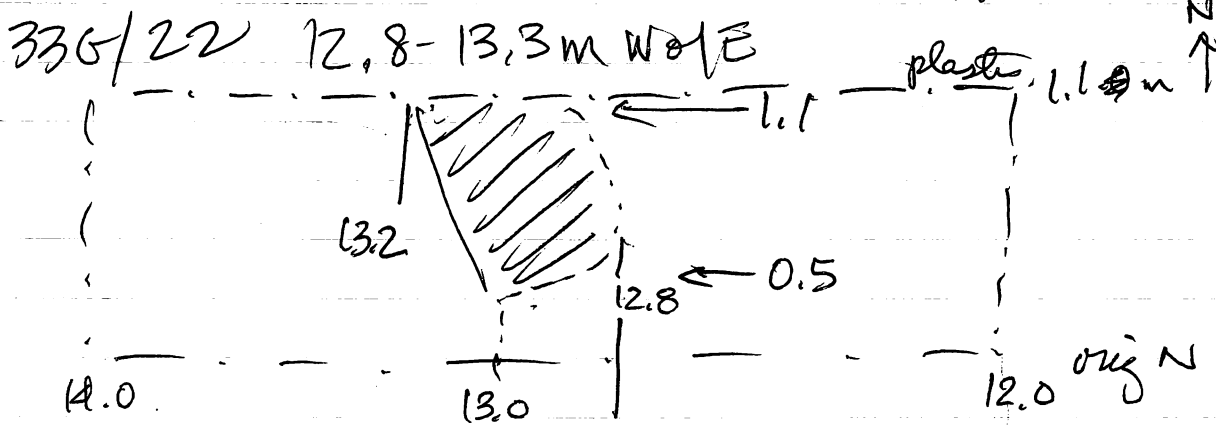
336/20 12.0-13.0 m W of E; 1.0-2.0 m N of orig N
29-50 cm bgs. ^{NEC}.
PLASTER!!!

4490

336/20 Continued bag ~~2~~ No shards today.

336/21 13.0-13.4 m W of E; 1.0-2.0 m N of orig N
15-34 cm bgs. bayareque trestos obsidian
We have found a small wall above the plaster
(maybe I'm thinking). To plaster surface level

P90-27-183



25-34 cm bgs (to level of plaster floor).

bayareque, 2 caracolitas.

336/23 13.0-13.40 m W of E; 0.34-1.1 m

N of orig N. ~~30-50~~ cm bgs. Sheds 15-32 cm

336/24 13.2-13.4 m W of E; 1.1-2.0 m N of orig N. 15-32 cm bgs sheds, bone, bayareque


336/25 15.0-16.0 m W of E; 0-1.0 m N of orig N. 30-50 cm bgs.

1 shed

336/26 11.0-12.0 m W of E; 0-1 m W of trench E. Begin at Ground Surface End at 20 cm bgs sheds, bayareque

4590 336/27 11.0-12.0 m W of E; 0-1.0 m N of orig N. 20-46 cm bgs. Cleaning to plaster surface level. Sheds, bayareque, bone, obsidian To level of full soil.

336/28 11.0-12.0 m W of E; 0-1.0 m N of orig N 46-51 cm bgs to level of previous plaster floor (through full soil). EMPTY LOT.



1-2 p40-27-184

336/29 16.0-17.0m W of E; ~~0-1m~~ 1m N of orig N
Clearing up stairs (base of ?) 10-37cm NWC
Cleaning around the cut block.

336/30 16.0-17.0m W of E; 1-2m N of orig N.
Clearing deeper 37-48 cm hgs NWC

336/30 Pulled out as tumble was a RED PAINTED
CUT BLOCK!! From 16.0-17.0m W of E;
1-2m N of orig N. Approx 20cm N of orig N,
20cm E of W.

4-6-90

336/31 17.0-18.0m W of E; 0-1m N of orig N
Clearing surface soil over CRUNCHY FROG.

0-20 cm hgs sherds, bones, Mayaguez

336/32 17.0-18.0m W of E; 0-1m N of orig N
20-33 cm hgs ^{NEC} Down to level of cut block.

sherds (bstante), bone, Mayaguez, Obsidian

336/33 17.0-18.0m W of E; 1-2m N of orig N

0-20 cm hgs ^{NEC} over CRUNCHY FROG much fewer sherds

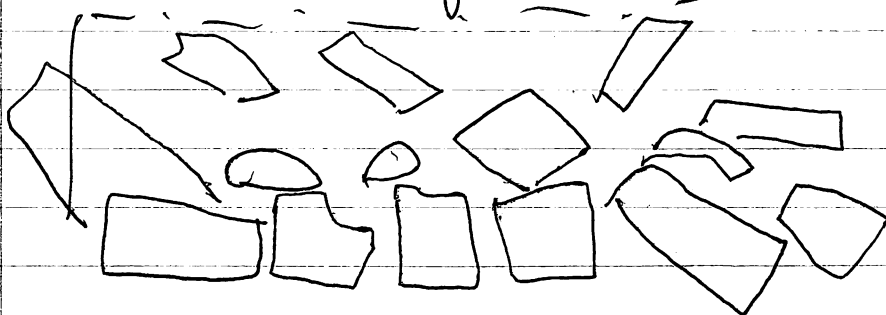
336/34 17.0-18.0m W of E; 1-2m N of orig N.

20-39 cm hgs ^{NEC} Down to level of cut block <sup>sherds
Mayaguez
bones</sup>

336/35 17.0-18.0m W of E; 0-1m N of orig N

Clearing tumble over enigmatic CRUNCHY FROG.

33- cm hgs



What is this?
It looks like a
pile of cut block.

4-16 Duerpues de Semana Santa 190-27-185

336/36 In front of WIMBERJACK
15.0-16.0m W of E; 1.0-2.0m ~~W~~ N of dug N.
Clearing up tumble of WIMBERJACK.

Very odd stone thing - its a cylinder
very smooth Found on 3rd step, just
above burnt surface floor.
Put in special bag. At 63cm by,

The CRUNCHY FROG is rounded on the N end. The interior
portion is burnt with sherds impacted and burnt into the
surface. Its really very odd, especially as it is sitting at
the bottom of the stairs.

Operation 34

P90-27-186

Santo Reyes
Jose Antonio
Martinez

34A Stake #1 (Datum 1) Stake is
SE corner.

34A/1 0-20cm bgs NE. No hay nada. EMPTY
34A/2 20-40cm bgs ^{NE} obsidian blade, ~~just~~
caracolito

34A/3 40-60cm bgs NE 1 sherd.

34A/4 60-80cm bgs NE No hay nada. EMPTY.



The soil here is dark brown. and wet. We aren't
getting much at all

Luis Ayala
Felipe
Martinez

34B Stake #2 (Stake is SE corner).

34B/1 0-20cm bgs NE No hay nada. EMPTY.

34B/2 20-40cm bgs NE
bone fragment, 3 sherds 1 caracolito

34B/3 40-60cm bgs NE 1 sherd.

34B/4 60-80cm bgs NE 2 sherds.

The soil here is orange and dry. We aren't
getting much here either. Gets to sand

Sand 0-34cm
Mixed Humus-Sand 34-60
Humus 60-80cm

~~34B~~ 34C Stake #3 (Stake is SE corner)
~~34B~~ 34C/01 0-20cm bgs NE

Pao-27-187

Don Luis
Don Felix

34D 4th stake (SE corner).

34D/01 0-20cm bgs NEC No hay nada EMPTY
34D/02 20-40cm bgs NEC No hay nada EMPTY
34D/03 40-60cm bgs ~~No hay nada EMPTY~~

3 shreds. change to hard yellow soil
34D/04 60-80cm bgs 1 small bag.

taken to 65cm Friday afternoon. A few sherds
42-90 65-80cm bgs few sherds. More than before
Soil: all pretty much the same hard (over 10)!
orange.

34C trenchy 3rd stake (SE corner).

34C/01 No hay nada 0-20cm bgs NEC.

34C/02 No hay nada 20-40cm bgs NEC

34C/03 A bag of sherds! 40-60cm bgs

very hard yellow soil
34C/04 finished Friday PM 60-80cm bgs
a few sherds.

Some apparent soil changes
humus - soft, dark.
grey chunky soil w/ rocks
fine orange yellow hard

0-18
18-32
32-80cm

P40-27-188

4-2-90

34 E 5th stake 80m stake Zone I transect.

34E/01 0-25 cm bgs. sherds! Dark soft soil
 34E/02 25-40 bgs A bag-o-sherds! slight soil change
 34E/03 40-60 cm bgs fewer sherds. quite dark soil
 34E/04 60-80 cm bgs No haynada Same soil as 34E03
 empty

At 40 cm bgs in the SW corner there is a circle of darker earth. 0-16 cm E of W wall. 9-20 cm N of S wall. Very strange. It's a perfect circle.

At 60 cm ^{level} the soil changes to a dark soil with white inclusions

Humus 0-35 (Majority of sherds)

Dark soil w/ white specks 35-80. (fewer sherds)

34 F 6th stake 100m

34F/01 0-21 cm bgs few sherds. dark humus

34 F/02 21-40 cm bgs more sherds.

Same dark wet soil

34F/03 40-60 sherds

4-3-90 Beginning 34F/03. Starting to see the soil change mentioned in 34E. Makes sense. It started at 35 cm bgs.

34F/04 60-80 5 sherds

dark brown clayey 0-39

orange w/ white specks 39-80

34D/04 contents:

Sherds, some evidence of red paint

34D Soil only noticeable level is 35-40 cm bgs. No sherds

4-3-90

PAO 27-189

Rat!
78 cute,
400...

34 G	7th	stake	120m
34G/01	0-20	small bag o' sherds	
34G/02	20-40	small bag o' sherds, shell	
34G/03	40-60	1 sherd	
34G/04	60-80	EMPTY LOT	

34 H	8°	STAKE	140 m
34 H/01	0-20	sherds. Empty	
34 H/02	20-40	3 sherds	
34 H/03	40-60	few sherds, ton of caracolite	
34 H/04	60-80	empty,	

Drastic soil change

(roots) Humus 0-13

darker humus 13-24

Orange with white 24-80 (24-29 gradual shift to orange)

(really orange).

in SW corner a dark brown patch at 80cm bgs.

What to do
with the rat?

34G Soil:

humus	0-21
ashy gray	21-30
hard brown orange	30-42
ashy gray	42-47
hard yellow orange	47-53
ashy gray	53-60
yellow orange	60-69
w/ white	69-80
ashy gray dark	69-80

is a rat covering in the corner.

34 I 9th stake 160m.

34 I / 1 0-20 cm bgs - EMPTY LOT
soil dark brown, few rocks

34 I / 2 20-40 cm bgs - sherds
no soil change

34 I / 3 40-60 cm bgs - SHERDS
soil lighter brown, hard packed,
clay-like

34 I / 4 60-80 cm bgs - SHERDS
NO SOIL CHANGE

190-27-191

34P 100m mark W transect, Zone I

34P/01 0-20

02 20-40

03 40-60

04 60-80

EMPTY

humus

0-15

brown orange

15-35

sand

35-80

34Q 120m mark W transect

34Q/01 0-20

02 20-40

03 40-60

04 60-80

EMPTY

humus 0-15

brown orange 15-80

34 R 140m mark W transect

101	0-20	EMPTY
102	20-40	
103	40-60	
104	60-80	

orange brown 0-
orange -80

melds together - none of color change
40-70cm bgs,

34 S 160m mark W transect.

101	0-20	2 sheids.
102	20-40	EMPTY
103	40-60	
104	60-80	

Solid color - orange brown
hard, sandy.

34 T 180m mark W transect. (stake is NEC due to tree)

101	0-20	EMPTY	Soil dark orange to 55cm orange sand 55-80cm
102	20-40		
103	40-60		
104	60-80		

P90-27-19P

- 4-23-90 33H/43 cont. Looking for ~~eastern~~ northern
RSC wall of room (TEETH, ANIMATOR, REJOICING) sherds
Problem. There doesn't appear to be a N wall. It's under the outset
corner on the stairs? Extended to cleaning the loose dirt over the E side room
Map 33H/42 cont. to 37 cm hgs. Cleared down to
surface of REJOICING. sherds; ~~obsidian~~ ~~obsidian~~
1 point, 3 flakes, 1 blade.
- 33H/44 0-1.0m N of S; 1.0-3.0m E of W. Clearing soil
over stone floor surface. sherds, obsidian.
to 32 cm hgs.
- LOJ 33H/45 0-1.0m N of S; 3.0-4.0m E of W. Clearing
surface 0-30 cm hgs.
Came up with more walls. Oh boy.
- RG 33H/46 5.0-6.6 m N of S; 3.0-4.0m E of W.
Clearing surface soil 0-34 cm hgs. Following
NOT 4 and REJOICING. Bajareque feature; but what is it?
Carbon 5.0m N of S; 32cm W of E; 36 cm hgs } red
chalk rock, sherds, bajareque.
- MR 33H/47 4.0-5.0m N of S; 3.0-4.0m E of W.
Clearing surface soil, looking for other side of
REJOICING. 0-34 cm hgs.
Carbon. 10 cm hgs 13 cm ~~W~~ W of E wall at 5.0m mark.
- WS 33H/48 0-2.0m N of S; 4.0-5.0m E of W. Clearing
surface soil. 0-30 cm hgs.
33H/46 - another carbon sample 5.75 N of S, 20 cm
W of E, 30 cm BGs
- 33H/49 5.0-6.0m N of S; 4.0-5.0m E of W. Clearing
surface soil.

P90-27-192

33H/50 2.0-4.0m N of S; 4.0-5.0m E of W. Clearing
Surface soil. 0- cm bgs.
Clearing backdirt. Didn't start today.

67 days!

4-24-90

33H/50 1st day 0-24 cm bgs. M&P

2 parts of a long bone.
atop REJOICING surface
ASA 125, scale 20cm, 125 F.11

4.89m N of S; 4.15m E of W. 17cm bgs.
just 2 frags of bone. Nothing else
photo taken C90-A-1ef

33H/48 cont LP, J to 30 cm bgs.

bajareque, sherds, obsidian. Big stone line, following
it E in 33H/51.

33H/49 cont ~~REJOICING~~ R&G's requests. 0-32 cm bgs.

sherds and bajareque. Possible large
cobble and cut stone line.

We are looking for the Eastern edge of the Swing today.
Maybe we'll find it, eh? Final notes on Saturday.

33H/51 0.-2.0m N of S; 5.0-6.0m E of W. Clearing
surface soil up to the edge of the cactus patch.

0-~~32~~ 17cm bgs

stamp, sherds, bajareque
2 bags.

Photos of bajareque feature

C90-A-1ab from N, looking at face

C90-A-1cd from W, looking at W face

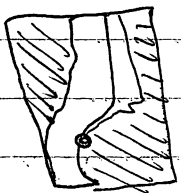
ASA 125 Scale 20cm 125 F.11

It's the Brasas camera. We
don't know what #roll this
camera is on so we start

#28

52-128 cm E of W face REJOICING; 2.94-3.70m E of W.
top is 5cm bgs, base 29cm bgs. Sitting atop REJOICING
surface. 5.0-5.87m N of S. It looks like an oven
with a rounded (almost shaped face). Square

not preserved.
odd circular depression
at edge of 2 flatish faces.



all on one shape

A
30
37
70
3
2.94

138
32
25

P90-27-193

REG

33H/52 4.0-5.0m N of S; 4.0-5.0m E of W. Clearing
Surface soil. 0-35 cm bgs.
Following line from 33H/49.
Sherds

33H/53 2.0-4.0m N of S; ~~4.0-5.0~~^{5.0-6.0}m E of W.
Clearing surface soil. 0-20 cm bgs.
Sherds

33H/54 Cleaning up what was ^{sub}operation M
up the steps. Some sherds and bagasse

1. time spent
2. # workers
3. basics of architecture
layout
phases
if plan: dimensions
4. basic interpretation

Structure 1A-20:

Structure 1A-20 is badly preserved, primarily due to root action. It was testpitted in 1988 and the 1988 trench was discovered cutting into the basal wall I TOTALLY APOLOGIZE. Beginning at the northern extant of the excavated portion, WENDY is a terrace between Structure 1A-20 and 1A-2. It is oriented to 52 and 320. It is built of large to medium cobbles (29x19x6; 20x16x4). DIAMONDS and MOZZARELLA are basal walls broken by an entrance into a possible storage area outlined by DARLING and THE OLD BAILEY. DIAMONDS is oriented to 328, constructed of medium to large cobbles (36x20x19; 26x7), and is badly eroded on its eastern extant. DARLING is oriented to 53, and is constructed of medium to large cobbles (34x23x8; 15x11). THE OLD BAILEY is oriented to 55, and is constructed of small to medium cobbles (32x24x10; 19x19x5). MOZZARELLA is oriented to 317. It is also part of an L-shaped terrace, in conjunction with DON'T EAT THE GREEN ONES. THEY'RE NOT RIPE. This terrace could have two levels (a short bottom step and then the terrace proper). MOZZARELLA is constructed of small to large cobbles (25x27x10; 20x18x7). GREEN ONES is oriented to 64, and is constructed of medium to large cobbles (27x29x10; 21x18) and some limited use of reused cut block (26x34). The northeast side of the superstructure consists of two massive walls: ARCHIE and GEORGE. ARCHIE is oriented to 320, and is constructed of medium to small cobbles (25x27x10; 21x18) and some cut blocks (42x26x9). GEORGE consists of three lines of stones: two of large to medium cobbles (34x20x19; 27x20x8) and one, the central of the three lines, of small cobbles (21x17x6). It is oriented to 340. These two walls most likely supported the bayareque superstructure. There is a door opening between ARCHIE and GEORGE opening onto the area defined by DIAMONDS, THE OLD BAILEY and GEORGE, a very small space. ARCHIE, between DARLING and THE OLD BAILEY, appears to be a filled-in doorway. THE OLD BAILEY lines up rather nicely with DON'T CALL ME STUPID, the medial wall of the structure. DON'T CALL ME STUPID begins just southwest of the ARCHIE door jamb. It is oriented to 65, and is constructed of large cobbles (35x24x13; 39x20x10) and some large cut blocks (38x29x14; 34x23x13). It abuts the north corner of WE DIDN'T LOSE; IT WAS A DRAW, a probable (yet badly preserved) bench facing northeast into a long room outlined by OTTO, PORTIA, CIA, WE DIDN'T LOSE; IT WAS A DRAW, ASSHOLE, LUNCH, and GORBACHEV. The bench is 39cm high, and measures 89cm by 132cm. It is oriented to 50 and 325. It is constructed of large cobbles (29x21x10; 20x13), a lava fragment (24x10x2), and a large cut block (28x22x8). OTTO is oriented to 320, and is constructed of large cobbles (40x20x25; 30x23x7). PORTIA is oriented to 55, and is constructed of large and medium cobbles (34x21x9; 27x19; 19x13). CIA is oriented to 326, and is constructed of medium to large cobbles (23x19x10; 43x29x10), a lava fragment (19x15x2), and cut blocks (22x22; 29x22). ASSHOLE is oriented to 327, and is constructed of medium to large cobbles (27x17x10; 25x15x5; 30x30x10). LUNCH is oriented to 45, and is constructed of large to massive cobbles (23x23x10; 42x26x20) and cut blocks (43x22x10). This room had most likely a bayareque

floor as there are traces of bajareque throughout. There is also evidence of earlier construction beneath this bajareque floor. GORBACHEV is a stepped-up platform having a laja on bajareque floor. It is oriented to 319 along the primary edge of the platform. It is constructed of small to medium cobbles (14x10x3; 20x18x10), large laja fragments (21x15; 41x21x3) and cut blocks (57x28x10). The access route into this structure, and particularly into this room, is I TOTALLY APOLOGIZE, a cut-block terrace-like step up from the plaza floor. I TOTALLY APOLOGIZE is oriented to 65 and is constructed entirely of cut blocks (36x23x9; 45x28x9). To complete the picture of the southwest portion of Structure 1A-20, between OTTO, PORTIA and DON'T EAT THE GREEN ONES; THEY AREN'T RIPE lies a small terrace. LOCKET. LOCKET is oriented to 62 and 320 and is constructed of medium to large cobbles (35x24; 27x19).

The northwest area of the structure is less clear. ASSHOLE continues west of DON'T CALL ME STUPID and disappears into the north trench wall. KKKEN also branches off the west side of DON'T CALL ME STUPID, possibly forming additional western rooms. Both KKKEN and ASSHOLE appear to be later additions to the structure (the stones of these features sit above and atop DON'T CALL ME STUPID). KKKEN is oriented to 324 and is constructed of large cobbles (28x20x10; 25x16x7) and large cut blocks (23x24x10; 25x20x10). ARCHIE is discussed above. CIA runs alongside ARCHIE and GEORGE; it abuts NEVER which is interdigitated with ASSHOLE. NEVER is oriented to 62 and is constructed of large to massive cobbles (29x20x11; 25x18x7; 45x27x25). CIA, NEVER, and ASSHOLE delimit a room with a stone floor BROTHER. ASSHOLE, NEVER, and KKKEN delimit a room with a stone floor ANGELFISH. Both BROTHER and ANGELFISH are constructed of medium to large cobbles (BROTHER: 23x16; 20x14; 23x4. ANGELFISH: 25x12; 14x11). CHIPS is not fully understood; it sort of floats there. It is oriented to 66 and is constructed of three massive cobbles (45x27x19; 40x31x15). It is located between DON'T CALL ME STUPID and LUNCH.

In the far southern end of the original trench lies BRAZIL, a basal terrace, leading up to WANDA, the apparent basal wall. Both of these features are badly preserved and were almost completely removed during excavation. BRAZIL is constructed of medium to large cobbles (16x16x3; 25x14x4; 33x19x8). WANDA is oriented to 329 and is constructed of massive cobbles (44x27x10).

Final Notes: Operation 33. Structure 1A-21

The North Wing. North side

There are two terraces (ENGLISH SPARROW, and AFRICAN SPARROW) leading up to COCONUTS, the beginning of the summit platform DUCK. ENGLISH is constructed of medium to large cobbles (36x22x11; 21x17x4). AFRICAN is also of cobble construction (28x26x12; 20x10) as is COCONUTS (42x26x23). The platform of ENGLISH is built of large to medium cobbles; that of AFRICAN is of medium to small cobbles. These three walls are similarly oriented: ENGLISH 97°, AFRICAN 99°, COCONUTS 95°. There is possibly a third wall and terrace above COCONUTS. COCONUTS surface was laid up to 25m north of the southern trench wall. This possible wall is ELDERBERRY. It is gone, taken out during excavation due to poor preservation. ELDERBERRY is constructed, as far as can be discerned from the remnants of the wall in the trench wall, of medium to large cobbles, one course and one cobble thick (40x24).

The North Wing. West side

Again, there are two terraces (HOLY HANDGRENADE and I'VE HAD WORSE) leading up to the summit platform DUCK. The lower terrace (HOLY HANDGRENADE) is badly preserved. Its basal wall was removed during excavation. It is oriented to ___ and is of cobble construction (36x24x18; 25x10). The upper terrace, accessed by step I'VE HAD WORSE, is capped by a lava floor (TROJAN RABBIT). I'VE HAD WORSE is oriented to 10° and is of cobble construction (15x19x8). TROJAN RABBIT is of cobble (20x16) and lava (17x30) construction. DUCK is delimited on the west by THE KNIGHTS OF NI. KNIGHTS is oriented to 7° and is of cobble construction (20x28; 12x13). At 17m west of the east trench wall there is a possible lower terrace (BRAVE SIR ROBIN). It is of cobble construction, large to medium cobbles (28x32; 19x14). The area between HANDGRENADE and ROBIN was not excavated to sterile so it is quite possible that there are other terraces beneath the base of excavation. It is also possible that ROBIN is an example of fortuitous tumble. See notes by John Douglass #20 for details about wall measurements.

The North Wing. East side

DUCK is delimited here by HAMSTER, again large cobbles (29x21x10; 21x29x13) oriented to 4°. On the north side of the trench runs a wall, I FART IN YOUR GENERAL DIRECTION oriented 98°. FART appears to be the southern extant of some unclarified feature, perhaps another platform or terrace. The stones of FART appear to be falling to the south. It runs from 3m west of the eastern trench wall to HAMSTER. It appears to date contemporaneously to HAMSTER; they are interdigitated. FART is made up of large cobbles: 1 course from HAMSTER to 3.0m west of the eastern trench wall, at which point it is also 1 course but much lower in the trench. These stones measure, for example, 31x20x21. Does this represent steps, each stone being an individual step? The stones are remarkable flat for cobbles. It looks like it may have been level to HAMSTER from 4.0m west of

the eastern trench wall to HAMSTER; this interpretation is due to one rock which is sitting atop FART's general course. If so, FART was two courses up to HAMSTER. There is no sign of any comparable feature in the southern trench wall. This side of the North Wing ends in a large basal wall, PERCIVAL, made of one course of large cobbles (22x24x17; 37x27x10) with a line of small cobbles (16x11x7) behind--to the west of--it. PERCIVAL is oriented to 2 .

The Central Structure

The platform of the North Wing, DUCK, is 424cm wide and is constructed of cobbles (20x28; 12x13). DUCK joins the Central Structure by way of a terrace--SHE'S A WITCH. WITCH is made of large cobbles at the wall (42x20x11), and medium to small cobbles on the floor surface (37x30x18). It is oriented to 95 . The surface platform of the Central Structure, I'M NOT DEAD YET, is delimited on the north by YELLOW...NO, BLUE...AIGH!, on the east by LLAMAS TRAINED BY, on the south by TIM, and on the west by SURCOAT. YELLOW...NO, BLUE...AIGH! is oriented to 96 ; LLAMAS TRAINED BY to 4 ; TIM to 115 ; and SURCOAT to 6 . The floor, I'M NOT DEAD YET, is constructed of medium to large cobbles (29x23; 33x23; 17x14) and a cut block (20x25). YELLOW...NO, BLUE...AIGH! is of cobble construction (42x27x17; 29x20).

Central Structure, West side

I'M NOT DEAD YET most likely continued west to SURCOAT, a very badly preserved wall removed during excavation. SURCOAT was made of medium to large cobbles (27x20; 27x14x20), and was probably of three courses. Most probably it was 23cm thick and was oriented to 6 . From SURCOAT you step down to BRING OUT YOUR DEAD, built of large cobbles (32x24x15; 31x22x10) and an earthen terrace. BRING OUT YOUR DEAD is oriented to 0 . At 11m west of the eastern trench wall this terrace ends in the basal wall and terrace: wall NONE SHALL PASS and terrace THE BLACK KNIGHT. Both of these features currently look like a large pile of rock, namely large and medium cobbles. NONE SHALL PASS runs from 12.2 to 13.9m west of the eastern trench wall; BLACK KNIGHT runs from 13.9 to 14.5m west of the eastern trench wall. NONE SHALL PASS was most likely 4-5 courses of medium to large cobbles (35x22x15; 23x17x14); BLACK KNIGHT was 1 stone thick of medium to large cobble (35x29x12; 29x26) and cut block (36x20x13). NONE SHALL PASS is oriented to 5 ; BLACK KNIGHT is oriented to 6 . There is no other evidence of western features--just tumble and cultural debris associated with this tumble.

In cutting through SURCOAT an interesting feature from an earlier occupation was found in the fill layer. It is a bajareque feature, SHRUBBERY, consisting of two parallel rows of bajareque 14cm high and 17cm wide. The indented portions were full of ash, carbon and a burnt nut shell. The proposed function was that of oven/horno.

Central Structure. East side

LLAMAS TRAINED BY is of cobble construction, large cobbles (31x22x16; 30x21x15). It is oriented to 4 . From this wall, you step down onto WINGSPAN terrace. WINGSPAN wall is made of large cobbles (33x24x16; 27x18x14); the terrace may well have had a laja floor (35x23x6). It is badly preserved as is the rest of this side of the structure. It is oriented to 3 . From WINGSPAN you step down to CASTLE ANTHRAX terrace and wall. The wall is of cobble construction, large and medium cobbles. The terrace, badly preserved, is also of cobbles, medium (30x29x9) to small (12x7x8) cobbles. The wall is oriented to 7 . From this wall you step down to CASTLE AAAA... The wall CASTLE AAAA... is of cobble construction as is the terrace. The wall is a mixture of large (36x30x20) and small (18x15x7) cobbles and tiny chinking stones. It is oriented to 9 . Both the wall and terrace badly preserved. There are no visible soil changes on this face of the Central Structure as the trench and the features are very near the surface. With the exception of the first step-up, these terraces are, for the most part, short shallow ones: the step from KNIGITS to AAAA... being 70cm; from AAAA... to ANTHRAX being 20cm; from ANTHRAX to WINGSPAN being 45cm. The step from AAAA... to the basal terrace K'NIGITS is very great (a much steeper drop than is comfortable to my short legs). There must have been an access route somewhere, but it is not in this trench. Sticking off the front of is a frontal terrace. WHAT IS YOUR FAVORITE COLOR?. The northeast corner of this feature is represented here. It is of cobble construction (large and medium) with a purposely shaped triangular corner cobble: it measures 22x19x23 on the sides and is 7cm thick. The base of the terrace is at 57cm bgs; the top of the terrace is at 40cm bgs; the terrace being 17cm high. This terrace is only two courses deep sitting atop a distinct soil change (to the orange brown upper fill soil). The north-south face of the terrace is oriented to 3 , the east-west face is oriented to 98 . The basal wall of the structure, also forming the western wall of WHAT IS YOUR FAVORITE COLOUR? is KNIGITS. KNIGITS is oriented to ___ and is of cobble (36x21; 25x18; 16x7) construction.

Central Structure. South side

The juncture between the Central Structure and the South Wing is demarcated by wall TIM and terraces ARTHUR and CAMELOT. This side of the structure was victim to generations of active plant roots and is, subsequently, a shadow of its former self. The walls and terraces are well jumbled and broken. TIM is constructed of large and medium cobbles (38x22x15; 37x26; 16x20x18) with one cut stone fragment (32x23x10) included--it is at a decided slant with a big root directly beneath it. It is oriented to 115 and is 26cm high. From TIM you step down onto narrow, shallow terraces to the surface of the South Wing. I WANT TO SING. The first terrace, ARTHUR, is of medium cobbles (23x20x16; 32x20). The second, CAMELOT, is of large and medium cobbles (19x22x20; 25x17x12). The surface of ARTHUR is no more: it is completely root eaten. It is oriented to 98 . The surface of CAMELOT is much better preserved, being of large and medium

cobbles placed flat, tightly packed; it is oriented to 94 . There appears to be a small cobble and one cut stone line cutting ARTHUR and CAMELOT obliquely: TITLES. The function of this line is unknown and unfathomed. It begins at ARTHUR and disappears into the trench wall at CAMELOT. It is oriented to 111 and is of cobble construction (19x15x7; 15x7x10). CAMELOT steps down onto the surface of this wing: I WANT TO SING. This surface may represent a connector between the Central Structure and the South Wing. I WANT TO SING is of cobble (22x16x20; 27x16x12) and cut block (45x23; 20x12; 14x10) construction. The wall MOOSE appears to be the beginning of the South Wing.

South Wing, Structure 1A-21

The South Wing begins at MOOSE, a cut block wall constructed of two massive cut blocks (38x25x10). It is very near ground surface (4cm bgs at the top of wall; 14cm bgs at base of excavation). It is oriented to 90 . MOOSE appears to corner with NASTY POINTY TEETH which runs from MOOSE at 8m north of the southern trench wall to 3.2m north of the southern trench wall. TEETH is very nicely made--indeed, perhaps the best at Operation 33--of large cobbles (31x31x10; 27x18x13; 18x14x6) and cut stone blocks (28x28x10). It is oriented to 5 . From 8m to 4.5m north of the southern trench wall TEETH is very near the surface and is multiple coursed (it is difficult to tell the number due to the shallowness of excavation here--it is also a terrace connected to the eastern terraces of the South Wing--but I think that there are 2). At 5m north of the southern trench wall TEETH becomes 4 coursed. I think that I ate through a wall here because at this point in ITS ONLY A RABBIT to the east there is a matching stone. Also at this point in TEETH there are signs of a massive ash lens that cuts a diagonal swath through the center of the room for which TEETH is the western wall; it is represented in both TEETH and RABBIT and on the floor of the room. The lens is most visible in RABBIT, running from the top course cut block at 5.15m north of the southern trench wall to the base of excavation at 5.475m north of the southern trench wall. 40cm below the base of RABBIT. The lens is from 12-16cm thick. There are traces of burning on the cut block at the northern extant of the lens. The lens continues in the floor of the room at 5.0m north of the southern trench wall, 28cm west of RABBIT; it also continued in the floor of the room at 5.475m north of the southern trench wall 8cm west of RABBIT. There is also a trace of the ash lens between the upper and second stones of TEETH at 5m north of the southern trench wall.

Final Notes: Operation 33, Structure 1A-23

This is a very simple structure with a great deal of root damage. Going from the east to the west...

Bajareque surface (HEAVEN) with sherds impacted on the surface. This surface is located 70cm bgs and is burnt in spots. This was cut through to reveal a layer of fill soil over another layer of bajareque, this one with traces of plaster on top and shell found just above it in the fill soil. The plaster is located 9.05 to 9.25m east of the western end of the trench. This bajareque-plaster layer is located 87cm bgs. Within this lower layer there is an enigmatic bajareque feature, may be burnt earth. It measures 33x33cm, a roughly ovoid feature, located from 9.45 to 9.8m east of the western end of the trench.

From HEAVEN, a step-up to SALMON MOUSSE a nicely built terrace of cobble and cut block. This terrace runs from 7.0 to 8.75m east of the western end of the trench. It is one course deep and is made of 2 cut block fragments (32x24x10; 38x33) and large cobbles (25x20; 20x16). It is 41cm bgs. From SALMON MOUSSE there is a step-up to the summit floor by means of three little steps. DEATH COMES TO THE DINNER PARTY. DEATH runs from 7.2 to 7.8m east of the western end of the trench. It consists of three lines of stones. The top (or easternmost) line is made of three large cobbles (27x24x5; 21x24x8; 22x26x8). The top of this line is 20cm bgs. The second line is made of two large stones (one is yellow measuring 20x18x10; the other is pink measuring 24x22x10) and several small stones (10x12x3). The top of this line is 32cm bgs. The third line (the westernmost) is made up of tiny stones (9x6x1) and one long cobble (22x10). This line is 36cm bgs. This set of steps is oriented to 312.

The summit floor, BRING ME A BUCKET, is a long platform with no apparent summit features. It runs from 3.2m to 7.2m east of the western trench wall; and is from 15 to 19cm bgs. This surface is not well preserved and a good portion of it was removed during excavation (from 3.2 to 4.5m east of western trench wall) because I thought the summit was going to be deeper than this. The surface consists primarily of medium cobbles (22x22x4) and small chinking stones. There is one cut stone in this floor surface (located at 5.5-5.6m east of the western trench wall) but it is broken and pushed out of place by the large root on which it is sitting. This surface is bounded at 3.2m east of the western trench wall by the basal wall, MR. CREOSOTE.

The basal wall of this structure is MR. CREOSOTE. This wall is very badly preserved and was partly excavated. Only the basal portion remains. This wall is constructed of large cobbles (26x37x32) with some small chinking stones between the cobbles. It is located 2.6-3.2m east of the western end of the trench. The top of the wall is at 19cm bgs at the north trench wall and 22cm bgs at the south trench wall; the base of the wall is at 73cm bgs at the north trench wall and 75cm bgs at the south trench wall. This wall is oriented to 335. It is two stones thick and possibly 3-4 courses high.

The accidental excavation of both MR. CREOSOTE and BRING ME A BUCKET gave me a look at the fill construction of this struc-

ture and at burial practices. Fill construction in this structure consists of the feature (namely BUCKET) placed above a layer of orange-brown soil containing small rocks. This is placed above a layer of medium sized rocks, all placed in a line underneath of which is the yellow hard fill soil. The burial was located in the yellow hard fill soil. The individual was placed in flexed position with the head at the north (at 58cm bgs); it was not possible to ascertain the direction to which the face was pointed. Preservation was not good. Alongside the long bones, at 61cm, were noticed 3 small circular (7cm diameter; 6cm deep) lenses of very soft darker soil. These were possibly some sort of decomposed object left with the burial? The skeletal remains have yet to be analyzed.

Some examples of earlier construction are apparent in the eastern end of the trench, namely LIVER DONOR and THIN MINT. Both of these walls appear to be from some earlier structure oriented quite differently than is 1A-23. They appear to corner. LIVER DONOR is one stone thick; THIN MINT is two stones thick. LIVER and MINT are both of river cobble. LIVER DONOR cuts diagonally across the trench intersecting the trench walls at 1.2m west of the eastern trench wall in the south wall and at 2.1m west of the eastern trench wall in the north wall. It is constructed of large stones (29x31x6). It is one course as far as is obvious. The top of the wall is at 54cm bgs; the base of the wall is at 75cm bgs (the base of excavation). It is oriented to 274 . THIN MINT is located from 0.45 to 1.1m west of the eastern trench wall. It is constructed of a large cut block (37x29x10), medium cobbles (20x27x5), and chinking stones. The top of the wall is at 40cm bgs; the base is 60cm bgs. It is oriented to 324 . THIN MINT appears to line up with SPRINGTIME SURPRISE in Suboperation 33E/G. SPRINGTIME SURPRISE is constructed of cut block and medium cobble as well, two stones thick and one high.

Structure 1A-23 also has a northern terrace, PINING FOR THE FIORDS, which was uncovered in Suboperation 33E/G. FIORDS is badly root damaged in the center but otherwise well built. It is approximately 3m long (E-W); only 0.75m is uncovered (N-S). The fragment of the terrace uncovered is the northern extant. It is built of massive to medium cobbles, four stones high on the west and two stones high on the east.

There are an unusually high number of figurine fragments from this structure in comparison to the rest of the group. That and the lack of summit features speaks of a non-domestic activity but the activity is beyond me at this point.

2/26/90

Master Lot List: Operation 19

Page

1

P90-27-1

19F/01

2-12-90

Excavator 23

Trench 19F is 1m EW x 2m NS oriented 352 degrees. Going into North side of apparent East extension of Str. 61. 19F/1 is the first meter square from the North, 0-20cm BGS from NE corner.

19F/02

2-12-90

Excavator 23

20-40cm BGS from NE corner of trench, continuing from 19F/1.

CONTENTS: censer frag, possible figurine frag, obsidian

NOTES: Two bags

19F/03

2-13-90

Excavator 23

Extension 1m North of original trench, 0-20cm BGS from original corner.

CONTENTS: obsidian

19F/04

2-13-90

Excavator 23

Continuing from 19F/3, 20-40cm BGS. Possible beginning of platform or walkway to East.

CONTENTS: shell?

19F/05

2-13-90

Excavator 23

South extension of original trench, 0-20cm BGS from SE corner of trench.

19F/06

2-13-90; 2-14-90

Excavator 23

20cm BGS to cleaning around rock concentration, a possible later addition (named BURNIN') to wall CATCH A FIRE (19F/8).

CONTENTS: obsidian

NOTES: Two bags

19F/07

2-14-90

Excavator 23

Fourth meter square to South, 0-20cm BGS from SE corner.

19F/08

2-15-90

Excavator 23

4th m. square S. 00 cm bgs to top of fill from wall CATCH A FIRE. Also revealed wall clearly its N. edge 15cm N. into 3rd square to S. Removed possible sloppy addition to wall named BURNING to N of wall. Clearing 3rd square to S. to 45cm bgs.

19F/09

2-14-90

Excavator 23

Fifth meter square to South, 0-20cm BGS from SE corner.

19F/11

2-14-90

Excavator 23

4th m. square to S. 25(+/-) -31 cm. bgs.

19F/12

2-15-90

Excavator 23; 34

3.85-4.9m. S of N. trench wall. 20-30 cm bgs until confusion from 1.85m. S. of CATCH A FIRE to S. end of lot.

CONTENTS: Sherds. Bone frag.

- 19F/13 2-15-90 Excavator 23;34
4.9-5.88m S. of N trench wall. 0-13 cm BGS, from NE corner of
square
CONTENTS: Sherds. Obsidian.
- 19F/14 2-15-90 Excavator 23;34
5.88-6.88m. S of N trench wall. 0-20cm BGS
CONTENTS: Sherds.
- 19F/15 2-15-90;2-16-90 Excavator 34;23
113-230cm South of 0 point, 40-50cm BGS from W stake at 105 cm
S. South face of wall NATTY DREAD is at 113 cm.
CONTENTS: Stamp, polychrome sherds, conch shell
- 19F/16 2-16-90 Excavator 23
113-230cm South of 0 point, 50-55cm BGS.
CONTENTS: Figurine face, charcoal, baja reque
- 19F/17 2-16-90 Excavator 23
113-230cm South of 0 point, 55-63cm BGS.
CONTENTS: Loads of baja reque
- 19F/18 2-16-90 Excavator 23
230-272cm South of 0 point, 40-63cm BGS.
CONTENTS: Whole whistle, baja reque
- 19F/19 2-16-90 Excavator 23
113-230cm South of 0 point, 63-70cm BGS. Base of NATTY DREAD is
at 66cm BGS, and artifacts underly it.
CONTENTS: Sherds, shell
- 19F/20 2-19-90 Excavator 20
1x1m lot, 7-8m S of NWC of trench. 0-15cm bgs NWC
CONTENTS: sherds
- 19F/21 2-19-90 Excavator 20
1x1m ext S, 8-9m S of NWC....00-20cm bgs SEC
CONTENTS: sherds, bajareque, round ball-like stone
- 19F/22 2-19-90 Excavator 20
Directly under 19F/20; 7-8m S of NWC 10-20cm bgs SEC
CONTENTS: sherds, partial metate, bajareque
- 19F/23 2-19-90 Excavator 20
Directly below 19F/21. 8-9m S of NWC 20-40bgs SEC
CONTENTS: sherds, possible shell
- 19F/24 2-20-90 Excavator 20
7.66-8m S of NWC of trench. 28-40cm bgs SWC. 1x34cm area.
Looking for wall and floor corresponding to CEDALLA in trench G
CONTENTS: jute, possible bone, sherds, lots of dirt.

- 19F/25 2-20-90 Excavator 20
1x30cm ext. 7.5-7.8cm S of NWC of trench. 28-43cm bgs NWC
CONTENTS: sherds, bajareque, jute, charcoal (discarded)
- 19F/26 2-20-90 Excavator 20
Directly below 19F/25. 43-50cm bgs NWC. 1x70cm area, 7.4-8.1m
S of NWC of trench.
CONTENTS: bajareque, sherds, obsidian, bone.
- 19F/27 2-20-90 Excavator 20
directly below 19F/26. 7.4-8.1m S of NWC of trench. 50-70 cm
bgs NWC
CONTENTS: sherds, unifacial obsidian blade, polychrome in bright
colors
- 19F/28 2-20-90 Excavator 20
Just N of 19F/27. 7.0-7.5m S of NWC. 47cm N to S by 63cm E to
W. Begins 27cm from E wall of trench. 21-40cm bgs NWC. Found
stair step at S end of lot, where it drops off onto another
lot. Tiestos under stair indicate it was built later in time.
CONTENTS: sherds, nothing else. More tierra than you could
shake a stick at, though...
- 19F/29 2-20-90 Excavator 20
1x1m ext 130-230cm S of NWC of trench. 70-80cm bgs NWC. Floor
has been burned.
CONTENTS: 5BAGS of stuff, one with soil samples, bajareque,
sherds, jute, small shell.
NOTES: 5 bags
- 19F/30 2-21-90 Excavator 20
1x1m lot, 8.9-9.9m S of 0 stake, the NWC of trench F. 0-20cm
bgs SEC. Between 0-10 found tooth.
CONTENTS: Bone, tiestos
- 19G/01 2-12-90 Excavator 23
Trench 19G is 4.4m NS x 1.8m EW oriented 341 degrees. South side
of Str. 62. 19G/1 is 0-20cm BGS in the first meter square from
the South.
- 19G/02 2-12-90 Excavator 23
Continuing from 19G/1, 20-40cm BGS from SE corner.
CONTENTS: Ceramic bead?
NOTES: Two bags
- 19G/03 2-13-90 Excavator 23
Meter square is bisected by a wall (BOB) which begins 50cm North
of South edge of square, which is a North extension of trench. 0-
25cm BGS from SE corner of square to the South of BOB wall and 0-
10cm BGS to North of wall.
CONTENTS: metate frag

- 19G/04 2-13-90 Excavator 23
25-50cm BGS from second meter's SE corner, from South edge of square to BOB wall (50cm North).
- 19G/05 2-13-90 Excavator 23
Third meter square North, 0-20cm BGS from SE corner of this square. Reveals probable wall perpendicular to BOB, in West section of square.
- 19G/06 2-13-90; 2-14-90 Excavator 23
Fourth meter square North, 0-20cm BGS from SE corner of third square. Wall ZIGGY begins 230cm North of BOB wall, horizontal depth uncertain.
- 19G/07 2-14-90 Excavator 23
Fifth meter square to North, 0-14cm BGS from SE corner, among rocks.
- 19G/08 2-14-90 Excavator 23
Sixth meter square to North, 0-20cm BGS from NE corner.
CONTENTS: more sherds, possible figurine frags, obsidian.
- 19G/09 2-14-90 Excavator 23
Cleaning to clarify South edge of ZIGGY wall.
NOTES: tiny bag
- 19G/11 2-15-90; 2-16-90 Excavator 34; 23
678-608cm North, 15-20cm BGS from NE corner of sixth meter square North.
- 19G/12 2-15-90 Excavator 23; 34
6.35-7.4m. from S. trench wall. 0-30cm bgs. Named RITA: 6.44m. from S. trench wall disappearing into W. trench wall.
CONTENTS: Metate frag. Sherds. Obsidian. Chert.
- 19G/13 2-16-90 Excavator 23
540-645cm North of 0 point, West of surface STEPHEN, 20-35cm BGS from NE of sixth square north. STEPHEN is 44cm East of West section to East section (123cm), 575-713cm North of 0 point.
CONTENTS: Shell, chert tools, chert blank?, Magdalena sherd
- 19G/14 2-16-90 Excavator 23
North extension, 770-866cm North of 0 point, 0-30cm BGS. Wall RITA runs NS from 676cm to undetermined place North, from West section to approximately 35cm East of section.
CONTENTS: Censer prong, polychrome sherd, candelero, chert, shell
- 19G/15 2-19-90 Excavator 20
1x1.3m ext, 8.3-9.3m N of trench wall. 0-20cm bgs SEC
CONTENTS: snail shell, sherds...one with upside down bunny, small chert core, unifacial obsidian blade, small mano/matate

- 19G/16 2-19-90 Excavator 20
1x1m lot, directly N of 19G/15. 9.3-10.3m N of SEC of trench.
0-20cm bgs SEC
CONTENTS: sherds, possible grinder, part of stamp, bajareque,
obsidian, little smiggin of chert, IN TWO BAGS
NOTES: 2 bags
- 19G/17 2-19-90 Excavator 20
9.3-10.3m N of SEC of trench. under 19G/16. 20-28cm bgs SEC.
CONTENTS: only sherds
- 19G/18 2-20-90 Excavator 20
1x1.1m ext N 11.4-12.4m from SEC of trench wall. 0-23cm bgs
NWC, 0-25cm bgs SWC.
CONTENTS: sherds, bone, sherd with dog's head, mouth open,
bajareque, chert, 3 BAGS
NOTES: 3 bags
- 19G/19 2-20-90 Excavator 20
1x1.25m lot, 9.4-10.4 N of SEC of trench, Lots of tumble.
Begins at 20, ends at 30 in some places (see Notes)
CONTENTS: partial metate, sherds
- 19G/Fill 2-20-90 Excavator 20
Back fill dirt from trench G.
CONTENTS: 6x4.2cm obsidian core
- 19H/01 2-12-90 Excavator 30
3.7(NS)x1(EW)M. Structure 60W. 640 degrees.
CONTENTS: sherds, obsidian
NOTES: 1 bag
- 19H/04 2-13-90 Excavator 30
1x1M(SW) extension. 0-20cms bgs.
CONTENTS: red sherds, obsidian
- 19H/05 2-13-90 Excavator 30
Same area. 20-40cms bgs.
CONTENTS: sherds, obsidian
NOTES: 2 bags
- 19H/06 2-13-90 Excavator 30
Same area. 40-60cms bgs.
CONTENTS: sherds
- 19H/07 2-13-90 Excavator 30
1x1M(SW) extension. 0-20cms bgs.
CONTENTS: sherds
NOTES: 1 bag

2/26/90

Master Lot List: Operation 19

Page 27 6

- 19H/08 2-14-90 Excavator 30
Same area. 20-40 bgs.
CONTENTS: obsidian, sherds, bajareque
NOTES: 2 bags
- 19H/09 2-14-90 Excavator 30
1x1M(3-4M E of W trench wall). 40-60cms bgs.
CONTENTS: sherds, 1 snail shell
- 19H/1 2-12-90 Excavator 30
3.7(NS)x1(EW)M. Structure 60W. 640 degrees.
CONTENTS: one bag
NOTES: sherds, obsidian
- 19H/10 2-14-90 Excavator 30
1x1M extension NE. 0-20cms bgs.
- 19H/11 2-14-90 Excavator 30
Same area. 20-450cms bgs.
CONTENTS: sherds, bajareque, snail shell
- 19H/12 2-14-90 Excavator 30
same area. 40-60cms bgs. CUBA wall: 3.80M from W wall of trench.
JAMAICA: 4.50M from W wall of trench.
- 19H/13 2-14-90 Excavator 30
1x1M extension E. 0-20cms bgs.
CONTENTS: very few sherds
- 19H/14 2-14-90 Excavator 30
1x1M extension (6.1-7.1M) E-W. 0-20cms bgs.
- 19H/18 2-16-90 Excavator 30;34
8.95-9.95m E of W trench wall.0-.20m bgs.
CONTENTS: Sherds,obsidian flake
NOTES: Begun 2-15-90by#30;finished 2-16-90by#34.
- 19H/19 2-16-90 Excavator 34
9.95-10.95m E of W trench wall.0-.15m bgs from NE corner
CONTENTS: Sherds,bone(cattle?),baja reque
- 19H/20 2-16-90 Excavator 34
10.95-12.m E of W trench wall.0-0.15 m bgs from NE corner
CONTENTS: Baja reque, sherds, obsidian chert
- 19H/21 2-16-90 Excavator 34
10.38-12.m E of W trench wall,0.20-0.40m bgs from NE corner.
CURACAO=new feature, possibly aligned with NYRE(19I/14). E
face=10.73m E of W trench wall.Top=0.10mbgs. W face disappears
into tumble.
CONTENTS: Sherds,2 obsidian flakes

2/26/90

Master Lot List: Operation 19

Page 7
p90-27-7

- 19H/22 02-19-90 Excavator 30
1x.61M (11.39-12M) E of W trench wall. 20-50cms bgs.
CONTENTS: sherds, obsidian chunks
- 19H/23 02-19-90 Excavator 30
1x2.85M (from E end of Bahia to W end of Curacao). Measured from
NW corner: 20cms bgs on E side of Bahia; 35cms bgs on W side of
Curacao. Stairs?
CONTENTS: sherds, obsidian, bajareque chunks, white rock?
- 19H/24 02-19-90 Excavator 30
1x1M extension (1.5-2.6M) from E side of Curacao. 0-20cms bgs.
CONTENTS: sherds, clay bead, obsidian, bajareque
- 19H/25 02-19-90 Excavator 30
1x1M (same area). 20-40cms bgs.
CONTENTS: sherds, 2 clay beads, figurine frag, obsidian
NOTES: 5 bags
- 19H/26 02-21-90 Excavator 30
Same area as 19H/25. 20-40cms bgs.
CONTENTS: sherds, figurine fragments
NOTES: 3 bags
- 19H/27 02-21-90 Excavator 30
Same area. 40-60cms bgs.
CONTENTS: sherds, figurine fragments, bright orange sherds
NOTES: 6 bags--1 flagged
- 19H/28 02-21-90 Excavator 30
1x.60M (1.80-2.40M) E from E side of CURACAO. 40-60cms bgs.
CONTENTS: sherds, bone
NOTES: 3 bags
- 19H/29 02-21-90 Excavator 30
1x1.40M (2.0-3.40M) E of E side of CURACAO. 60-80cms bgs.
CONTENTS: sherds, obsidian, bajareque, shell
NOTES: 3 bags
- 19H/30 02-22-90 Excavator 30
1x1.73M (1.20-1.93M) W of W trench wall. Clearing stones to see
if this is a new wall. 60cms bgs
CONTENTS: sherds
NOTES: 2 bags
- 19H/31 02-22-90 Excavator 30
1x1.40M (0-1.40M) W of W trench wall. 80-90cms bgs. Very sandy
soil.
NOTES: sandy soil, earlier construction; 1 bag--flagged

- 19H/32 02-22-90 Excavator 30
Same area. 90-100cms bgs.
CONTENTS: bone bits
NOTES: sandy soil, earlier construction; 1 bag--flagged
- 19H/33 02-22-90 Excavator 30
Same area. 100-110cms bgs.
CONTENTS: bone and shell bits
NOTES: sandy soil, earlier construction; 1 bag--flagged
- 19I/01 2-12-90 Excavator 30
1x5M. 68 degrees.
CONTENTS: few sherds, lots of unimportant rock
NOTES: 1 bag
- 19I/02 2-13-90 Excavator 30
1x1M(NE) from original wall. 0-20cms bgs.
CONTENTS: sherds concentration
- 19I/03 2-13-90 Excavator 30
1x1M(NE) extension. 20-30cms bgs. Stones slope W.
CONTENTS: sherds, figurine face, Copan Carved Brownware, pot
- 19I/04 2-13-90 Excavator 30
1x1M(NE) extension (2.20-3.05M). 0-20cms bgs.
CONTENTS: sherds
NOTES: 1 bag
- 19I/05 2-13-90 Excavator 30
Same area. 20-40cms bgs.
- 19I/06 2-13-90 Excavator 30
same area as 19I/5&6. 40-52cms bgs. VICTOR (wall): 58cms bgs;
85cms from E side of trench wall. Broken bowl in E corner; 53cms
from E of front of VICTOR; 4cms N of S trench wall; 10cms W of E
trench wall.
CONTENTS: sherds galore, obsidian, bajareque, broken bowl
NOTES: 2 bags
- 19I/07 12-14-90 Excavator 30
1x1M(E) extension (3.05-4.10M). 0-20 bgs.
CONTENTS: sherds
- 19I/08 12-14-90 Excavator 30
same area as 19I/7. 20-40cms bgs.
CONTENTS: sherds, bajareque, censer frag, yellow rock--paint?
NOTES: 2 bags

- 19I/09 12-14-90 Excavator 30
1x1M (2nd M from W-E trench wall)
NOTES: 2 bags
- 19I/09 2-14-90 Excavator 30
Same as 19I/8. 40-60cms bgs. 2 floors: Jenny; Electra. Jenny:
extends NW; 58 cms bgs. Electra: extends SE; 65cms bgs.
CONTENTS: tons of sherds
NOTES: 3 bags
- 19I/1 2-12-90 Excavator 30
1x5M. 68 degrees.
CONTENTS: one bag
NOTES: few sherds, lots of unimportant rocks
- 19I/13 2-15-90 Excavator 20;34
a 81by60cm area, 306cm from NEC of trench wall, from 35to 53cm
BGS, to the N of wall/bench VICTOR.
CONTENTS: obsidian, sherds
- 19I/14 2-16-90 Excavator 34;20
4.18-5.18m W of E trench wall. New feature=NYRE, 4.78m W of E
trench wall. Depth of E face=0.43mbgs.
CONTENTS: Sherds
NOTES: Begun 2-15-90 by #20; finished 2-16-90 by #34
- 19I/15 2-16-90 Excavator 34
5.18-6.14m W of E trench wall. W face of NYRE=5.38m E of W
trench wall. New feature=TOMAS, 5.78 m W of E trench wall. Top of
TOMAS=0.27mbgs.
CONTENTS: Chert blade, sherds, carved basalt frag. (post holder).
- 19I/16 2-16-90 Excavator 34
6.14-7.14m W of E trench wall. TOMAS leads directly into surface
on W. face, therefore; no measurement for W. face.
CONTENTS: Sherds
- 19I/17 02-19-90 Excavator 30
1x1M(7.10-8.15M) W from E trench wall. 0-25cms bgs.
CONTENTS: obsidian, sherds, donut stone
- 19I/18 02-19-90 Excavator 30
1x1M extension W (8.15-9.08M). 0-20cms bgs (SE corner).
CONTENTS: cylindric stone, sherds, bajareque chunks
- 19I/19 02-19-90 Excavator 30
1x1M extension W (9.08-10.25M from E trench wall). 0-20cms bgs.
CONTENTS: bajareque, sherds

P90-27-10

- 19I/20 02-19-90 Excavator 30
1x10 extension W (10.25-11.33M from E trench wall). PEGGY wall:
25cms bgs (W side).
CONTENTS: bajareque, sherds
- 19I/21 02-19-90 Excavator 30
1x1M extension W (11.33-12.31M from E trench wall).
CONTENTS: L-shaped porous stone, very few sherds
- 19I/22 02-20-90 Excavator 30
1x1M extension E (1.90-2.90M from E side of VICTOR). 0-20cms bgs
(NEcorner).
CONTENTS: human tooth, sherds, several snail shells
- 19I/23 02-20-90 Excavator 30
Same area. 20-40cms bgs.
CONTENTS: bones, sherds, obsidian
- 19I/24 02-21-90 Excavator 30
Same area. 40-60cms bgs.
CONTENTS: sherds, obsidian
- 19I/25 02-21-90 Excavator 30
1x1.90M (1.30-3.20M) E of E side of VICTOR. Clearing away dirt
from around stones.
CONTENTS: nothing
NOTES: Empty lot
- 19I/26 02-21-90 Excavator 30
1x1M extension E (3.20-4.00M E) of E side of VICTOR. 0-40 cms
bgs.
CONTENTS: sherds, obsidian, antler or stone?
NOTES: 1 bag--flagged
- 19I/27 02-21-90 Excavator 30
Same area. 40-60cms bgs.
CONTENTS: sherds
NOTES: 1 bag
- 19I/28 02-21-90 Excavator 30
1x1M extension (4.0-5.0M) E of E side of VICTOR. 0-20cms bgs.
CONTENTS: sherds, obsidian
NOTES: 2 bags
- 19I/29 02-21-90 Excavator 30
Same area. 20-30cms bgs.
CONTENTS: sherds. bajareque
NOTES: 2 bags

- 19I/30 02-22-90 Excavator 30
Same area. 30-70cms bgs.
CONTENTS: sherds, grinding stone fragment
NOTES: 2 bags
- 19I/31 02-22-90 Excavator 30
1x1M extension (2.70-1.64M) W of E side of PEGGY. 0-20cms bgs.
CONTENTS: sherds, obsidian
NOTES: 1 bag
- 19I/32 02-22-90 Excavator 30
Same area. 20-40cms bgs.
CONTENTS: sherds, obsidian
NOTES: 1 bag
- 19I/33 02-23-90 Excavator 30
1x.60M (1.50-2.10M) E of VICTOR. 60-80 cms bgs. Sandy soil.
CONTENTS: sherds, obsidian, bajareque
NOTES: 1 bag
- 19I/34 02-23-90 Excavator 30
1x.45M (2.25-2.70M) W of E side of PEGGY. 40-60cms bgs.
CONTENTS: sherds, obsidian, bajareque, shells
NOTES: 2 bags
- 19I/35 02-23-90 Excavator 30
1x1M extension (2.05-3.05M) E of LAURA (wall). 0-20 cms bgs.
LAURA: 2.95M E of VICTOR. EDUARDO (wall): 2.40M E of VICTOR.
CONTENTS: sherds, bajareque
NOTES: 1 bag
- 19I/36 02-23-90 Excavator 30
Same area. 20-40cms bgs.
CONTENTS: sherds, bajareque, bone
NOTES: 1 bag
- 19I/37 02-23-90 Excavator 30
1x1.27M (.28-1.55M) W of E side of PEGGY. Clearing stones. 10-43cms bgs.
CONTENTS: sherds, bajareque, 2 small snail shells
NOTES: 1 bag
- 19I/38 02-23-90 Excavator 30
1x1M extension (2.05-3.05M) E of LAURA. 40-60cms bgs.
CONTENTS: sherds, bajareque, obsidian, Copan Carved Brownware
NOTES: 3 bags--1 flagged
- 19J/01 2-22-90 Excavator 20
From N wall of BUCKLEY to end of trench; 8.75m to 12 m NW of 0 stake. There is a triangle in trench J in this lot which encompasses 170cm N along E wall of trench G from 8-9.70m N of 0 stake in trench G. SEE NOTES
CONTENTS: sherds, shell, jute, bajareque, sherds with incisions, obsidian. 4 BAGS!!!!!!
NOTES: 4 bags

- 19J/02 2-22-90 Excavator 20
E of Wall STEPHEN in trench G, between 4-6m marks N of Ø stake
in trench J, then continuing NW in small triangle measuring 1m N
along E wall of trench G. Triangle bordered by E wall of J, E
wall of G, same as W wall of J.
CONTENTS: unifacial obsidian, possible shell, bajareque, jute,
cylindrical stone 6cm long.
- 19J/03 2-22-90 Excavator 20
Directly above 19J/2. Between 7.1 and 8.95m N of Ø stake. NEC
is 23cm bgs, SEC is 33cm bgs, 60 cm bgs 60 cm S of 8.1m stake.
1x1m lot.
CONTENTS: bajareque, jute, possible chert, possible fossilized
something-or other full of shell
- 19J/04 2-22-90 Excavator 20
1x1m lot, Ø-1m NW of Ø stake. Ø-20cm bgs SEC
CONTENTS: obsidian flakes, tiestos, bajareque, sherds.
- 19J/05 2-22-90 Excavator 20
1x1m lot, directly SE of Lot 19J/4. 1m S of Ø stake, Ø-20bgs
SEC.
CONTENTS: more than a dozen pieces of possible cranium bone, big
bead, sherds.
- 19J/06 2-22-90 Excavator 20
1x1.15 to 1.35m lot. Ø-1m S of Ø stake, Ø.15 to the E side of
the lot to Ø.35m to the W side of the lot N of Ø stake. N end
butts up against possible wall, unnamed in lot 19J/4. 20-40cm
bgs SEC.
CONTENTS: jute, bone, obsidian blade, unifacial, sherds
- 19J/07 2-22-90 Excavator 20
1x1m lot 3-4m N of Ø stake. Ø-10cm bgs SEC. Walls in this lot
correspond to ZIGGY wall in trench 19G.
CONTENTS: sherds, only a few.
- 19J/08 2-22-90 Excavator 20
Directly below 19J/6...same measurements. 40-60cm bgs SEC
CONTENTS: sherds, jute
- 29 ~~18~~ 18/15 2-16-90 Excavator 23
North extension, 868-968cm North of Ø point, Ø-20cm BGS.
CONTENTS: Shell?, chert, tumbled cut block

↑ ? what!?

2/26/90

Master Lot List: Operation 31

p90-27-13
Page 1

- 31A/01 2-12-90 Excavator 21;24
1m from W. 0-20cm measured from NW stake
CONTENTS: sherds, 1 obsidian blade
- 31A/02 2-12-90 Excavator 21;24
1 m from W. 20-40cm bgs-from NW stake
CONTENTS: sherds, obsidian, baja reque, small carbon sample,
piece of bone, clay foot from pottery
- 31A/03 2-12-90;2-13-90 Excavator 21;24
1m extension W. 0-20cm bgs
CONTENTS: sherds-2 bags
- 31A/04 2-12-90 Excavator 21;24
1m extension W. 20-40cm bgs, measured from NW corner
CONTENTS: many sherds, baja reque, obsidian
NOTES: schist slabs around 40cm bgs
- 31A/05 2-13-90 Excavator 21;24
1m E of original stake. 0-20cm bgs
CONTENTS: few sherds
NOTES: rock formation at E end of lot
- 31A/06 2-13-90 Excavator 21;24
1m E of original stake(same as 5)
CONTENTS: sherds, baja reque
- 31A/07 2-13-90 Excavator 21;24
1m E of original stake. 40-50cm bgs where there are no stones-
30cm area at W end of 1m pit(70cm in from E end of pit)
CONTENTS: some sherds, bone
- 31A/08 2-13-90 Excavator 21;24
1m pit E of original stake(like 7). 0-60 cm in a 70cm area,
starting 226cm away from W wall of original pit to end of pit-
290cm from W wall
CONTENTS: sherds
NOTES: removed tumble and 2 worked stones from lot
- 31A/09 2-13-90 Excavator 21;24
same area as #7-1m E of original stake. 50-60m bgs
CONTENTS: many sherds
- 31A/10 2-14-90 Excavator 21;24
2m E of original NW stake(1m E of 341A/7)
CONTENTS: very few sherds
NOTES: revealed rocks almost at ground surface
- 31A/11 2-14-90 Excavator 21;24
3m E of original NW stake. removed ground surface only
CONTENTS: 2 sherds

- 31A/12 2-14-90 Excavator 21;24
2m W of original MW stake. 0-20cm bgs
CONTENTS: sherds
- 31A/13 2-14-90 Excavator 21;24
same as 31A/12 (2m W of NW stake). 20-40cm bgs
CONTENTS: sherds, rim of vase, baja reque, very small piece of
diff. pottery
- 31A/14 2-14-90 Excavator 21;24
same lot area as 31A/7, 31A/8(1m E of original stake). 50-60cm
bgs
CONTENTS: sherds, handle of pottery with face on it, bone
- 31A/15 2-15-90 Excavator 21;24
same lot area as 31A/7(1m E of original NW stake. area that
extends 53cm into lot from NW side wall and 70cm in from SSE
wall. 60-80cm bgs
CONTENTS: sherds, obsidian, small bone frag, pottery frag that
looks like a hand
- 31A/16 2-15-90 Excavator 21;24
same as 31A/15. 80-90cm bgs
CONTENTS: sherds, obsidian, baja reque
- 31A/17 2-15-90 Excavator 21;24
2m E of NW stake. clearing rocks at level of flat stones of
possible wall structure
CONTENTS: shers
- 31A/18 2-15-90 Excavator 21;24
3m E of original NW stake til wall-FRITOS-3.4m E of original
stake. clearing same level as 31A/17
CONTENTS: sherds
- 31A/19 2-15-90 Excavator 21;24
2m E of NW stake to FRITOS-3.4m E of stake. 0-23cm bgs
CONTENTS: sherds
NOTES: found rock formation-DORITOS-226cmE of pit wall
- 31A/20 2-16-90 Excavator 21;24
4m E of original NW stake. clearing to same level as CORN NUT
CONTENTS: sherds
- 31A/21 2-16-90 Excavator 21;24
5m E of NW stake. clearing ground to surface level of TOSTITOS
CONTENTS: few sherds
- 31A/22 2-16-90 Excavator 21;24
6m E of original NW stake, 0-20cm, clearing to reveal rocks
CONTENTS: sherds, baja reque

- 31A/23 2-16-90 Excavator 21;24
7m E of original NW stake. 0-20cm bgs
CONTENTS: few sherds
- 31A/24 2-16-90 Excavator 21;24
8m E of original NW stake, 0-20cm bgs
CONTENTS: sherds, baja reque
- 31A/25 2-16-90 Excavator 21;24
9m E of NW stake. 0-20cm bgs
CONTENTS: sherds, 1 piece obsidian
- 31B/01 2-12-90 Excavator 29;25
Trench is located S side of structure 114; 1x4m trench running N-S. 1st lot taken is a 1x1m unit; measured from SW corner. Lot taken to 0-20cm bgs. Oriented to 25 degrees.
CONTENTS: Large amount of sherds
- 31B/02 2-12-90 Excavator 29;25
Same area of 31B/01; 20-30cm bgs.
CONTENTS: Large amount of sherds
NOTES: A line of rocks which may indicate a wall.
- 31B/03 2-12-90 Excavator 29;25
Second unit of the trench. However it is moving S in an attempt to find the end of structure 114. Lot is 0-30cm bgs, measured from SW corner.
CONTENTS: Large amount of sherds
- 31B/04 2-12-90 Excavator 29;25
Lot 4 is an extension of Lot 3; it is 30-40cm bgs. Depth measured from second unit's SW corner. Large rock in NE measuring 38x30cm was left in place; thus the lot has the shape of a triangle. Wall JOHN runs through the lot.
CONTENTS: 1 incised sherd; mano frag; large amount of sherds
- 31B/05 2-13-90 Excavator 29;25
Lot is located W of JOHN, depth is 30-40cm bgs measured from NW corner of southern of original unit. JOHN starts 66cm from W wall.
CONTENTS: small amount of sherds
- 31B/06 2-13-90 Excavator 29;25
Lot is located to the N of JOHN. Depth is 30-40cm bgs. Measured from the SW corner of southern (original) unit.
CONTENTS: no sherds
NOTES: Came on living surface made of small rocks.
- 31B/07 2-13-90 Excavator 29;25
1x1m unit N of original unit. Lot is 0-30cm bgs, measured from NE corner of southern unit.
CONTENTS: sherds

p90-27-11

- 31B/08 2-13-90 Excavator 29;25
Lot extends 30-40cm bgs. It is 65x32cm. Middle of lot is located 35cm from W wall of trench; middle of lot is located 110cm from center of N trench wall. Lot runs N-S and E-W.
CONTENTS: small amount of sherds
- 31B/09 2-13-90 Excavator 29;25
1x1m unit. LUKE runs through this lot. LUKE starts 30cm from S wall of unit. Front is also 73cm from the N wall of unit. LUKE is 2.1m from the front of JOHN. LUKE is 0-10cm bgs. In front of it is 30cm bgs; behind it is 0-40cm bgs. Measured from SW.
CONTENTS: small amount of sherds
- 31B/10 2-13-90 Excavator 29;25
1x1m unit, measured from NW corner of previous unit. MARK runs through this unit. Front of MARK is 46cm from Lot 9's NE stake. MARK is 117cm from LUKE. 0-3cm bgs. Depth in front of MARK is 25cm. Located 58cm from unit's NE stake.
CONTENTS: small amount of sherds
- 31B/11 2-14-90 Excavator 29
Lot just in N of MARK. 1x1m unit; N of unit 31B/10. Lot is 66cm from front of MARK. 0-4cm bgs. Just underneath surface encountered scattered cobbles.
CONTENTS: Small amount of sherds; large metate frag
- 31B/12 2-14-90 Excavator 29
Clearing out in front of MARK; 25-35cm bgs. Lot runs from the back of LUKE to the front of MARK. 2 large rocks in lot.
CONTENTS: small amount of sherds
NOTES: see excavation notes
- 31B/13 2-14-90 Excavator 29
1x1m unit N of unit 11; measured from the NE corner of unit 11. S end of unit is 162cm from the frn (S) of MARK. 0-20cm bgs.
CONTENTS: small amount of sherds
NOTES: large amount of small stones
- 31B/14 2-14-90 Excavator 29
After taking lot 13 to 0-20cm bgs we decided to take lot 14, in unit 11, down to 4-20cm bgs (extension of lot 11). Measured from NE corner. Lot 14 level with unit 13.
CONTENTS: sherds
- 31B/15 2-14-90 Excavator 29
1x1m unit directly N of 31B/13; measured from NE corner of unit 13. 31B/15's S wall is 251cm from the front of MARK. 0-20cm bgs.
CONTENTS: sherds
- 31B/16 2-14-90 Excavator 29
1x1m unit N of 31B/15; 0-20cm bgs, measured from NE corner of 31B/15. MATTHEW appears in this lot, located on the S trench wall. MATTHEW is 3.6m from MARK; 4.7m from LUKE; 7.7m from JOHN. MATTHEW is 16cm bgs.
CONTENTS: sherds; bajareque

2/26/90

Master Lot List: Operation 3.

- 31B/17 2-15-90 Excavator 29
Moved back to 31B/15. lot 17 is an extension of lot 15, which was 0-20cm bgs. Lot 17 runs 20-35cm bgs. Moving from S end N in an attempt to find a wall.
CONTENTS: sherds
- 31B/18 2-15-90 Excavator 29
1x1m unit N of 31B/16. 0-30cm bgs, NE corner 31B/16. ACTS is located in unit's N end: 66cm wide, S side of ACTS is 30cm from S trench wall, S ACTS is 120cm from S side MATTHEW, depth in front is 40cm bgs, ACTS is 20cm bgs at top.
CONTENTS: sherds
- 31B/19 2-15-90 Excavator 29
1x1m unit N of 31B/18. The S wall is 188cm from the front of MATTHEW and 66cm from S side of ACTS. Measurements from the NW stake of 31B/18. 40cm bgs.
CONTENTS: sherds
NOTES: 3 bags
- 31B/20 2-15-90 Excavator 29
Lot is an extension of 31B/16. Clearing out tumble just behind MATTHEW and up to S side of ACTS. Measurements taken from NE of 31B/15. Lot may contain material from fill. 20-40cm bgs. Lot has same location as 31B/16.
CONTENTS: sherds
- 31B/21 2-15-90 Excavator 29
1x1m unit N of 31B/19; 0-20cm bgs, measured from NE corner of 31B/19. S wall is 180cm from S side of ACTS. ROMANS is located next to S wall of unit. ROMANS is 10-15cm bgs; 30cm bgs in front; 40cm bgs behind.
CONTENTS: sherds; metate frag
- 31B/22 2-15-90 Excavator 29
1x1m unit N of 31B/21. S wall of unit is 290cm from S ACTS. Depth comes from NE corner of unit 31B/21.
CONTENTS: sherds; metate frag
- 31B/23 2-15-90 Excavator 29
1x1m unit; S wall is 90cm from 31B/22's N wall. N wall of unit is 188cm from N of 31A/22. S wall of unit is 2.9m from S ROMANS and 4.55m from S ACTS. 0-20cm bgs, measured from NW stake of 31B/22.
CONTENTS: sherds; mano frag
- 31B/24 2-15-90 Excavator 29
1x1m unit in between 31B/23 and 31B/22. S side of unit is 240cm from S ROMANS. Measured from NW stake of 31B/22. 0-5cm bgs.
CONTENTS: sherds

P90-27-17

- 31B/25 2-15-90 Excavator 29
Lot is located in SW corner of 31B/23. Sherds in primary context at 25cm bgs. Lot is 20-40cm bgs. Lot is 70cm long moving W-E and 35cm wide S-N. Photo taken with scale set at 20cm.
CONTENTS: sherds
NOTES: 4 bags; 2-4 from underneath primary context
- 31B/26 2-16-90 Excavator 29
Lot is moving N-S through 31B/24. Measured from SW of 31B/23. 5-50cm bgs; same area as 31B/24. Wall JUDE is the S trench wall. 30cm wide, depth N side 55-60cm bgs, S side of JUDE is 2.6m S ACTS, 4.4m S side MATTHEW. JUDE is 15cm bgs.
CONTENTS: sherds
NOTES: 5 bags, 1 primary context
- 31B/27 2-16-90 Excavator 29
Clearing out behind ROMANS 40-60cm bgs. Lot extended from back of ROMANS out 80cm. N wall of lot is 30cm from S side JUDE. Measured from SW corner of unit.
CONTENTS: sherds
NOTES: 2 bags
- 31B/28 2-16-90 Excavator 29
1x2m unit N of 31B/22. Extension of lots 31B/25 & 26. 20-40cm bgs. S wall of lot is 50-70cm bgs. Unit is level. Same area as 31B/25 and 31B/26
CONTENTS: sherds; obsidian
NOTES: 5 bags, 2 of which are from primary context
- 31C/01 2-12-90 Excavator 25; 29
1m trench E/W by 4.2m N/S; 21deg. orientation on struct. 116.1-20cm bgs. May be cornering down on living surface. Rock in SW corner.
CONTENTS: Obsidian, baja reque, bone, sherds, 5 schist flakes were noted but not collected.
- 31C/02 2-12-90 Excavator 25; 29
20-30cm bgs. Extended 5cm down - the area 70cm from E wall. 30cm W of W wall line of flat stones running N/S; Possible line of flat stones might be bordering this line to the S.
CONTENTS: Pottery sherds
- 31C/03 2-13-90 Excavator 25
Ext. lot 1m S. of trench, 25cm bgs. measured from SW stake. 2 medium size cobbles uncovered: 1-20cm bgs. 33cm W of W wall; 50cm S of S wall. Another rock in SW corner partly uncovered
CONTENTS: Possible cultural level at 25cm bgs. Large pottery sherds. Baja reque.
- 31C/04 2-13-90 Excavator 25
25-35cm bgs. Same dimensions; 2 flat cobbles side by side; 20cm S of S wall-33cm W of W wall; 22cm E of E wall. No discernable lines
CONTENTS: Small cobbles present for 1st time. Schist flakes also present. Large white pottery sherds

- 31C/05 2-13-90 Excavator 25
Ext. trench S by 1m.35-45 cmbgs.1 flat stone adjacent to N side
of lot;34cm W of W wall;22cm E of E wall. On S profile wall
pottery underneath line of stones attached to trench wall
CONTENTS: Removed stones from previous lot. More ;arge pottery
sherds,few jute shells, 1 stamp, 1 obsidian blade
- 31C/06 2-13-90 Excavator 25
xt. trench 1m S;0-30cm bgs.Probable line of 7 flat medium stones
running slight angle N/S 25cmbgs.30cm W of W wall
CONTENTS: small pebbles;schist flakes present,More sherds-some
polychrome, baja reque
- 31C/07 2-13-90 Excavator 25
30-56cmbgs. Lot measure 50cm E of E wall by 107cm N of S wall. A
stack of medium size flat stones protrudes 35cm W of W trench
walland forms W wall of this lot.
CONTENTS: Sherds, stones The N/S wall begins 30cmbgs.and ext. to
53cmbgs.
- 31C/08 2-14-90 Excavator 25
Defined 105 cm-35cm from N wall.30-50cmbgs.
CONTENTS: Tumbled cobbles,sherds,bones, one rock found upside
down has interesting hole in it.
- 31C/09 2-14-90 Excavator 25
Ext trench 1x1m N; 0-20cm BGS.
CONTENTS: Sherds, obsidian blade, bone fragment
- 31C/10 2-14-90 Excavator 25
Same location as previous lot; 20-40cm BGS. One large flat
cobble 60cm S of N wall, directly S of large verticle stone in
profile wall that is 26cm E of E wall.
CONTENTS: Large whitish sherds, baja reque. At 33cm BGS a line
of medium size cobbles in E wall associated with it.
- 31C/11 2-14-90 Excavator 25
Same dimensions as before; 40-60cm BGS
CONTENTS: Sherds, chist, baja reque
- 31C/12 2-14-90 Excavator 25
Ext trench 1x1m N; 0-30cm BGS. Remove large verticle rock from
31C/10. Remove tumble line. 2.7m N of S wall of E wall; 2.55m N
of S wall on W wall
CONTENTS: Sherds, i piece of obsidian
- 31C/13 2-14-90 Excavator 25
Same dimensions as previous lot; 30-50cm BGS. Rock line on E
wall continuing at 30cm BGS. Sherds also at this level on N, E,
S, walls.
CONTENTS: 2 large bags of sherds, mostly white.

- 31C/14 2-14-90 Excavator 25
4.2m-5m N of S wall measured on the W wall- 0-34cm BGS. Find wall at 4.4m N of S wall measured W wall; 34cm BGS, small sherds associated with it; line of sherds on E, W walls
CONTENTS: Sherds, baja reque, obsidian
- 31C/15 2-14-90 Excavator 25
4.2m-4m N of S wall; 34-56cm BGS. Wall continuing down.
CONTENTS: More sherds
- 31C/16 2-15-90 Excavator 25
4.06m-4.3m N of S wall; 50-84cm BGS. Find wall- Whole Wjeat Flour- 4.27m N of S wall as measured on the E wall. Wall 84cm deep- upper 47cm BGS, small pebble foundation 47cm- 84cm BGS,
CONTENTS: Sherds, baja reque, small metate frag
- 31C/17 2-15-90 Excavator 25
S wall of unit is 4.85m from S trench wall, N lot wall is 6m from S wall of trench (Extended 1x1m N) 0-4cm BGS.
CONTENTS: Handful of sherds, tumbled rocks
- 31C/18 2-15-90 Excavator 25
Extended 1x1m N-7-6m N of S wall. 0-3cm BGS
CONTENTS: Sherds, tumbled rocks
- 31C/19 2-15-90 Excavator 25
4.85m-6m from N wall, 40-54cm BGS. Soil turns clayey, light yellow at 54cm BGS; this layer has small pebbles mixed in it.
CONTENTS: Small pebbles, sherds, baja reque.
- 31C/20 2-14-90 Excavator 25
Extended trench 1x1m defined 5.85-7m N from S wall. 4-54cm BGS. Clay level at 54cm BGS with small pebbles.
CONTENTS: Sherds mono handle, candelario frag, baja reque, special small layer sherds
- 31C/21 2-14-90 Excavator 25
Ext. trench 1x1m N-measures 7-8m N of F wall. 0-54cmbgs. Line of stacked rocks in middle of trench-28cm W of E trench wall. 41cm W of W wall. Begins at ground surface
CONTENTS: Metate frag.-special bag for pollen ananlysis. Sherds
- 31C/22 2-14-90 Excavator 25
Ext. 1x1m N, lot 8-9m N of S wall; 0-40cmbgs. Line of stacked rock continued N. Much tumble of E side of it.
CONTENTS: Few sherds, tumbled rock
- 31D/01 2-12-90 Excavator 24; 21
450 cm NS, 1m EW oriented 11 degrees. 1st meter from the south measured from SW stake. 0-10cm bgs.
CONTENTS: some sherds, cobble surface platform

- 31D/02 2-12-90 Excavator 24;21
Back 1m from original pit. 1m S down 0-10cm bgs.
CONTENTS: sherds & one piece of baja reque, cobble surface
platform
- 31D/03 2-12-90;2-13-90 Excavator 24;21
2m S of original pit. 0-10 cm bgs.
CONTENTS: sherds and obsidian piece
NOTES: This area is a cobble surface, not a mound.
- 31D/04 2-13-90 Excavator 24;21
3m S of original SW stake. 0-10cm bgs.
CONTENTS: few sherds
NOTES: Cobble platform is still extending out.
- 31D/05 2-13-90 Excavator 24;21
4m S of original SW stake. 0-16cm bgs.
CONTENTS: sherds, bone
NOTES: Cobble appears to be ending.
- 31D/06 2-13-90 Excavator 24;21
5m S of original SW stake. 0-20cm bgs.
CONTENTS: lots of sherds, obsidian, baja reque, stamp (whole)
NOTES: Area seems to have less cobble.
- 31D/07 2-13-90 Excavator 24;21
5m S of original SW stake. 20-40cm bgs.
CONTENTS: sherds
- 31D/08 2-13-90 Excavator 24;21
Clearing stones from lots 6&7, 50cm W into lot 6. 150 cm from S
wall, 110cm basal wall starts. 40cm area between being cleared.
CONTENTS: sherds, spindle whorl
- 31D/09 2-13-90 Excavator 24;21
2m N of SW stake, 1m N of lot 1.
CONTENTS: sherds and baja reque
- 31D/10 2-14-90 Excavator 24;21
6m S of original SW stake; 1m S of 6&7. 0-20cm bgs.
CONTENTS: lots of sherds, figurine fragments, baja reque
- 31D/11 2-14-90 Excavator 24;21
6m S of original SW stake; 1m S of 6&7. 20-40cm bgs.
CONTENTS: lots of sherds, shist fragments
- 31D/12 2-14-90 Excavator 24;21
6m S of original SW stake; 1m S of 6&7. 40-50cm bgs. around
rocks.
CONTENTS: obsidian piece, sherds, shist fragments, carbon

31D/13 2-14-90 Excavator 24;21
5m S of original SW stake. 40-50cm bgs. around large rocks.
CONTENTS: clay pendant, numerous sherds, stamp fragment

31D/14 2-14-90 Excavator 24;21
3m N of original SW stake. 0-10cm bgs.
CONTENTS: baja reque, few sherds

31D/15 2-14-90 Excavator 24;21
4m N of original SW stake. 0-10cm bgs.
CONTENTS: baja reque, few sherds
NOTES: cobble platform

31D/16 2-15-90 Excavator 24;21
5m N of original SW stake. 0-10cm bgs.
CONTENTS: sherds & one small piece of baja reque
NOTES: cobble platform

31D/17 2-15-90 Excavator 24;21
6m N of original SW stake. 0-10cm bgs.
CONTENTS: sherds & baja reque
NOTES: cobble platform

31D/18 2-15-90 Excavator 24;21
7m N of original SW stake. 0-10cm bgs.
CONTENTS: sherds & baja reque
NOTES: cobble platform

31D/19 2-15-90 Excavator 24;21
8m N of original SW stake. 0-20cm bgs.
CONTENTS: sherds, obsidian, little baja reque & deer tooth
NOTES: end of cobble platform

31D/20 2-15-90 Excavator 24;21
8m N of original SW stake. 20-40cm bgs.
CONTENTS: sherds & obsidian flake

31D/21 2-16-90 Excavator 24;21
9m N of original SW stake. 0-20cm bgs.
CONTENTS: sherds, obsidian, & baja reque

31D/22 2-16-90 Excavator 24;21
9m N of original SW stake. 20-40cm bgs.
CONTENTS: incised bone, sherds, baja reque, & obsidian

31D/23 2-16-90 Excavator 24;21
9m N of original LSW stake. 40-60cm bgs.
CONTENTS: lots of sherds (3bags) & bafa reque

31D/24 2-16-90 Excavator 24;21
8m N of original SW stake. 40-60cm bgs., clearing out rock to
basal wall.
CONTENTS: obsidian, sherds, baja reque, & bone

- 31D/25 2-16-90 Excavator 24;21
9m N of original SW stake. 60-80cm bgs.
CONTENTS: few sherds & a conch shell piece
- 31E/01 2-12-90 Excavator 29,25
1m unit running E/W and 2m N/S. Trench is off N side of 116. Lot
is 0-20cm bgs; measured from Northwest corner 212 degrees.
CONTENTS: Sherds, obsidian
- 31E/02 2-12-90 Excavator 29,25
Same dimensions as previous lot; 20-30cm bgs.
CONTENTS: sherds, large obsidian blade
- 31E/03 2-13-90 Excavator 25
Extend trench 1x1m S; 0-20cm bgs. 6 medium size cobbles, 40cm S of
S lot wall. Possible line running E/W across trench.
CONTENTS: 1 large jute shell, baja wreki, obsidian, two pieces
of worked chert, sherds
- 31E/04 2-13-90 Excavator 25
Lot extends 140cm S of S wall; 20-60cm bgs. Large sherds at 30cm.
CONTENTS: Polychrome sherds, obsidian, figurine hat, baja wreki
- 31E/05 2-13-90 Excavator 25
Trench extended 1m S; lot is 3-4m S of N trench wall.; 0-30cm bgs.
SW corner two flat stones stacked on one another; 79 cm S of S
wall and 60cm E of E wall. Sherds are underneath these rocks.
CONTENTS: Large sherds, insensario fragment, jute
- 31E/06 2-13-90 Excavator 25
Trench extended 1m S; lot is 4-5m of N trench wall; 0-4cm bgs as
measured by sw stake.
CONTENTS: Baja wreki, sherds, numerous medium sized rocks.
- 31E/07 2-13-90 Excavator 25
2-2.7m S of N trench wall; 30-40cm bgs. Wall line present at 2.7.
Sherd concentration on E wall at foot of wall line; 44cm bgs. A
rim found 43cm bgs; 45 cm E of W wall, 25cm N of wall line.
CONTENTS: Sherds
- 31E/08 2-13-90 Excavator 25
Same dimensions as previous lot; 40-50cm bgs. Large chunk of baja
wreki. 25cm E of E wall, 3 1/2cm below apparent beg of wall
line. SE corner, 50cm bgs, large pieces of stacked pottery, large
chunk of obsidian behind pottery in E wall.
CONTENTS: large pottery sherds, some polychromes, baja wreki.
NOTES: Special bag for sherds from E wall.
- 31E/09 2-13-90 Excavator 25
Same dimensions as previous lot; 50-60cm bgs. At 65cm bgs large
clumps of baja wreki run across the trench E/W 20cm N of wall
line; is 5cm deep.
CONTENTS: In baja wreki at NW corner are large pieces of pottery
sherds. In SW corner of trench a small chert burin, more
sherds. In SE corner of trench wall will remove a
portion of bowl w sherds stacked in it.
NOTES: Special bag for stacked bowl.

- 31E/10 2-13-90 Excavator 25
Lot is 2.6-2.66 S of N trench wall; 4-60cm bgs. Remove one row of tumbled stone. 26-36cm bgs there is a level of large sherds below line of rocks.
CONTENTS: Sherds, levels are stratigraphically mixed due to use of pick axe as compared to previous lots.
- 31E/11 2-13-90 Excavator 25
2.98-3.76m S of N trench wall; 0-20cm bgs. remove layer of rocks- 2 large cobbles-wall supports?
CONTENTS: Sherds, bone, obsidian, worked chert stone, baja wreki
- 31E/12 2-13-90 Excavator 25
3.8-4.28m S of N trench wall; 0-15cm bgs.
CONTENTS: Handful of sherds, stones
- 31E/13 2-13-90 Excavator 25
4.28-5.28m S of N trench wall, extend trench 1by 1 m S; 0-10cm bgs.
CONTENTS: Piece of worked chert, sherds, fig piece, stones
- 31E/14 2-14-90 Excavator 25
Same dimensions as previous lot; 10-36cm bgs.
CONTENTS: Sherds, large clump of baja wreki, round clay piece w/ hole in middle. stones
NOTES: Special bag for baja wreki
- 31E/15 2-14-90 Excavator 25
3.6-4m S of N wall as measured at W wall; 15-40cm bgs. Find possible slopping ground surface.
CONTENTS: Large pottery sherds, possible burin/chert piece, obsidian, some carbon flakes present.
NOTES: Primary context pottery in special bag.
- 31E/16 2-14-90 Excavator 25
4-4.8m S of N wall, 0-4cm bgs.
CONTENTS: Stones, sherds, candalaria piece stamp.
- 31E/17 2-15-90 Excavator 25
Extend trench 1by 1m S; 4.7-6m S of N wall; 0-4cm bgs.
CONTENTS: Sherds, obsidian, figurine piece
- 31E/18 2-15-90 Excavator 25
Same dimensions as previous lot; 4-10cm bgs.
CONTENTS: Very small sherds, 1 piece of obsidian, small stones.
- 31E/19 2-15-90 Excavator 25
5.07-6.03m S of N wall; 10-41cm bgs. 76cm W of W wall 3 large flat stones in SE corner of trench, possible corner of structure.
CONTENTS: Larger sherds, bone, small rocks

- 31E/20 2-15-90 Excavator 25
4.09-5.25m S of N trench wall, 10-27cm bgs.
CONTENTS: Sherds, piece of chert tool, jute shell
NOTES: looking under stones from 31E/19
- 31E/21 2-15-90 Excavator 25
Extend trench 1x1m S, 6.11-7.03m N of S wall; 0-25cm bgs. Might
have a line of small stacked cobbles crossing trench diagonally
N towards E wall.
CONTENTS: Sherds, small stones
- 31F/01 2-16-90 Excavator 24;21
1m E of original NW stake. 0-30cm bgs.
CONTENTS: lots & lots of sherds, obsidian, & some baja reque
- 31F/02 2-19-90 Excavator 24;21
1m E of original NW stake. 30-40cm bgs.
CONTENTS: lots of sherds, bajareque, and obsidian
- 31F/03 2-19-90 Excavator 24;21
1m E of original NW stake. 40-60cm bgs.
CONTENTS: large sherd deposit (some polychrome) and obsidian
- 31F/04 2-19-90 Excavator 24;21
2m E of original NW stake. 0-20cm bgs.
CONTENTS: large sherd deposit and obsidian
- 31F/05 2-19-90 Excavator 24;21
2m E of original NW stake. 20-40cm bgs.
CONTENTS: almost whole U-shaped censor head, stamp fragment, and
a large sherd deposit
NOTES: Polychromes 120-130cm from NW stake. 30cm bgs.
- 31F/06 2-19-90 Excavator 24;21
2m E of original NW stake. 40-60cm bgs.
CONTENTS: metate fragment, bajareque, extremely large sherd
deposit
- 31F/07 2-20-90 Excavator 24;21
3m E of original NW stake. 0-20cm bgs.
CONTENTS: sherds, bajareque, and obsidian
- 31F/08 2-20-90 Excavator 24;21
3m E of original NW stake. 20-40cm bgs.
CONTENTS: sherds
- 31F/09 2-20-90 Excavator 24;21
3m E of original NW stake. 40-45cm bgs.
CONTENTS: primary deposit-large sherds

- 31F/10 2-20-90 Excavator 24;21
4m E of original NW stake. 0-20cm bgs.
CONTENTS: sherds
NOTES: clearing cobble to define primary deposit
- 31F/11 2-20-90 Excavator 24;21
2.7m-3.15m E from original NW stake. 40cm bgs.- cleaning cobble
to shoot primary deposit.
CONTENTS: sherds and obsidian
- 31F/12 2-20-90 Excavator 24;21
3m E of original NW stake. 40-45cm bgs.
CONTENTS: large sherds from primary deposit (polychromes, jar
necks, handles)
- 31F/13 2-20-90 Excavator 24;21
3m E of original NW stake. 45-60cm bgs.
CONTENTS: large deposit of sherds and obsidian
- 31F/14 2-21-90 Excavator 24;21
4m E of original NW stake. 0-10cm bgs.
CONTENTS: few (3) sherds
- 31F/15 2-21-90 Excavator 24;21
5m E of original NW stake. 0-10cm bgs.
CONTENTS: sherds and large chunks of bajareque
NOTES: Bajareque deposit corresponds to 31D, indicating
- 31F/16 2-21-90 Excavator 24;21
6.56m E of original NW stake. 0-10cm bgs.
CONTENTS: lots of bajareque and a few sherds
NOTES: Bajareque deposit corresponds to 31D, indicating
- 31F/17 2-21-90 Excavator 24;21
1m E of E wall of 31D- crossing over 31D to extend 31F. 0-20cm
bgs.
CONTENTS: 2 whole sherds
- 31F/18 2-21-90 Excavator 24;21
2m E of E wall of 31D. 0-20cm bgs.
CONTENTS: sherds
- 31F/19 2-21-90 Excavator 24;21
2m E of E wall of 31D. 20-40cm bgs.
CONTENTS: sherds, chert, bajareque
- 31F/20 2-21-90 Excavator 24;21
3m E of E wall of 31D. 0-10cm bgs.
CONTENTS: sherds

31F/21 2-22-90 Excavator 24;21
3m E of E wall of 31D. 10-20cm bgs.
CONTENTS: sherds

31F/22 2-22-90 Excavator 24;21
3m E of E wall of 31D. 20-40cm bgs.
CONTENTS: sherds and obsidian

31F/23 2-22-90 Excavator 24;21
3m E of E wall of 31D. 40-60cm bgs.
CONTENTS: sherds and obsidian

31F/24 2-22-90 Excavator 24;21
4m E of E wall of 31D. 0-20cm bgs.
CONTENTS: lots of sherds

31F/25 2-22-90 Excavator 24;21
4m E of E wall of 31D. 20-40cm bgs.
CONTENTS: sherds, statue fragments(hand), and obsidian
NOTES: There is a wall on the E side of the pit.

31F/26 2-22-90 Excavator 24;21
3m E of E wall of 31D. 40-60cm bgs.
CONTENTS: sherds, statue fragments(mask), and obsidian

31F/27 2-23-90 Excavator 24;21
3m E of E wall of 31D, same N as 31F before crossing 31D. 70-80cm bgs.
CONTENTS: sherds (lots of polychrome)
NOTES: This lot has a bi-level wall.

31F/28 2-23-90 Excavator 24;21
2M E of E wall of 31D, same N as 31F before crossing 31D. 20-60cm bgs., searching for 2nd wall.
CONTENTS: bird whistle, sherds, bajareque, censer (almost whole), statue fragments

31F/29 2-23-90 Excavator 24;21
1m E of E wall of 31D, same N as 31F before crossing 31D. 10-80cm bgs., except area where wall is.
CONTENTS: lots of sherds

- 32A/01 2-19-90 Excavator 34
0-1m E of W trench wall. 32A is oriented at 90deg.30'. Trench begins off of Str. 35 to the W and travels E onto str. 32A is aligned w/ 32B and will meet approx. 12m E of W trench wall. 0-0.21m bgs NWC.
CONTENTS: Sherds, bajareque, sparse artifacts, no cobbles or any sign of construction
- 32A/02 2-19-90 Excavator 34
0-1m E of W trench wall 0.20-0.40m bgs NWC
CONTENTS: Sherds, bone frags, Part of it remains in W trench wall. 7m S of N trench wall, .22mbgs.
- 32A/03 2-19-90 Excavator 34
0-1m E of W trench wall; 0.4-0.56m bgs NWC
CONTENTS: Sherds, bajareque
- 32A/04 2-19-90 Excavator 34
1.0-2.0m E of W trench wall, 0-0.20m bgs NWC
CONTENTS: Sherds, figurine frag., 1 bone frag.
- 32A/05 2-19-90 Excavator 34
1.0-2.0m E of W trench wall, 0.20-0.47m bgs NWC
CONTENTS: Sherds, bajareque, chert
- 32A/06 2-19-90 Excavator 34
2.0-2.9m E of W trench wall, 0-0.25m bgs NWC
CONTENTS: Sherds, 1 cobble stone resting on modern surface
- 32A/07 2-19-90 Excavator 34
2.0-2.9m E of W trench wall, 0.25-0.4m bgs NWC
CONTENTS: Sherds, bajareque, very sparse lot.
- 32A/08 2-19-90; 2-20-90 Excavator 34
2.9-3.85 E of W trench wall; 0-0.25m bgs NWC; Named feature: SPLIFF; 3.55-3.95m E of W trench wall, top of wall=0.06m bgs
CONTENTS: Sherds, bajareque
- 32A/09 2-20-90 Excavator 34
2.9-3.6m E of W trench wall; 0.25-0.42m bgs NWC
CONTENTS: Sherd
- 32A/10 2-20-90 Excavator 34
3.85-4.85m E of W trench wall; 0-0.23m bgs NEC-this meas. taken from NEC, because NWC showed no change in depth; Jar: 4.6-4.7m E of W trench wall, 0.74-0.92m S of N trench wall, top=0.14m bgs
CONTENTS: Sherds, bajareque, JAR: thick, coarse paste w/ many inclusions and small amount of mica

- 32A/11 2-20-90 Excavator 34
1.95-3.05m E of W trench wall; 0.40-0.58m bgs NWC; This lot lies almost directly below 32A/7(2.0-2.9m E of W trench wall); As depth increases, cobbles increase.
CONTENTS: sherds
- 32A/12 2-20-90 Excavator 34
1.95-2.75m E of W trench wall; 0.58-0.80m bgs NWC
CONTENTS: limestone, sherds, bajareque, tumbled cobble
NOTES: Increase in colluvium as the lot depth increased
- 32A/13 2-20-90 Excavator 34
2.75-3.05m E of W trench wall; At 2.75m, w=0.58m S of N trench wall; At 3.05m, q=0.5m S of N trench wall; 0.25-0.86m bgs NWC; It is now level with the base of lot 32A/12; This lot begins almost directly below lot 32A/8;
CONTENTS: sherds
NOTES: colluvium
- 32A/14 2-21-90 Excavator 34
3.05-3.55m E of W trench wall; 0-0.5m S of N trench wall; 0.3-0.5m bgs NWC
CONTENTS: Mano frag.(found in tumble); sherds
NOTES: W/in tumble&above, soil not colluvium, but below it
- 32A/15 2-21-90 Excavator 34
4.82-5.82m E of W trench wall; 0-0.22m bgs NWC; The base of this lot runs level with base of lot 32A/10.
CONTENTS: Fair amount of bajareque, sparse sherds;
- 32A/16 2-21-90 Excavator 34
2.9-3.47m E of W trench wall; 0.36-0.86m bgs NWC; 0.58-1m S of N trench wall; Below tumble is colluvium, very sandy which begins at approx. 0.58m to at least 0.86m bgs.
CONTENTS: Sherds
- 32A/17 2-21-90 Excavator 34
0.58-1m S of N trench wall; 3.35-3.67m E of W trench wall; 0.15-0.41m bgs from N trench wall.
CONTENTS: Sherds, bajareque
- 32A/18 2-22-90 Excavator 34
5.82-7.0m E of W trench wall; 0-0.32m bgs NWC
CONTENTS: Lots of bajareque; sherds; figurine frag.
- 32A/19 2-22-90 Excavator 34
7.0-8.0m E of W trench wall; 0-0.2m bgs NWC; A few rocks; mostly dirt; soil is fine and hard
CONTENTS: Sherds; metate frag; bajareque

- 32A/20 2-22-90 Excavator 34
7.0-8.0m E of W trench wall; 0.2-0.4m bgs NWC; Root#1-protruding from E trench wall at 0.15m bgs; Root#2-ext. into NEC disturbing possible wall at 0.35m bgs.
CONTENTS: Lots of bajareque; sherds; obsidian
- 32A/21 2-22-90 Excavator 34
10-11m E of W trench wall; 0-0.19m bgs NWC; Approaching summit from E to find E face of terraces(?) of Str.#35/
CONTENTS: Very few sherds
- 32A/22 2-22-90 Excavator 34
9-10m E of W trench wall; 0-0.24m bgs NWC; The base of this lot=base of lot 32A/21.
CONTENTS: Very few sherds
- 32A/23 2-23-90 Excavator 34
8.0-9.0m E of W trench wall; 0-0.22m bgs NWC; Soil:below hummus soil becomes softer (approx 0.1m bgs), its fine throughout the lot; No cobbles removed, but several protruding at base of this lot w/o regularity.
CONTENTS: Bajareque, sherds
- 32A/24 2-23-90 Excavator 34
8.0-9.0m E of W trench wall; 0.22-0.33m bgs NWC; Base of this lot=base of lot 32A/20; Flat bajareque: 0.21-0.27mbgs, 8.14-8.30m E of W trench wall, 0.06-0.23m S of N wall.
CONTENTS: Lots of bajareque, sherds
- 32A/25 2-23-90 Excavator 34
8.0-9.0m E of W trench wall; 0.33-0.52m bgs NWC; Soil same as 32A/23,24; 2 tumble rocks removed, below which were the largest deposit of sherds.
CONTENTS: Tons and tons o' bajareque--mostly below 0.40m bgs and large pieces; several jute; figurine frag.; deeply incised sherd.
- 32A/26 2-23-90 Excavator 34
8.0-9.0 E of W trench wall; 0.52-0.6m bgs NWC; Due to increase in large # & sherds found from 0.4-0.52 in previous lot, this lot extends to find bottom of sherd deposit, the concentration and # decrease but no definite drop-off.
CONTENTS: Bajareque, sherds, obsidian, jute
- 32A/27 2-23-90 Excavator 34
8.0-8.3m E of W trench wall; 0.2-0.45m bgs--from top of tumble, taken at middle of lot; 0.38-1.0m S of N trench wall; Tumble at top of lot removed.
CONTENTS: Bajareque, sherds

- 32A/28 2-23-90 Excavator 34
8.0-8.3m E of W trench wall; 0.45-0.6m bgs--measurement taken from middle of lot; 0.38-1.0m S of N trench wall; The base of this lot=base of lot 32A/26 & is directly beneath 32A/27; Root protrudes from SWC at 0.56m bgs.
CONTENTS: Bajareque, sherds
- 32B/01 2-19-90 Excavator 15
Trench runs EW. Orientation is 80 30'. First 1x1m placed 1.70m. from first surface cobbles. Trench located on str. 33. 0-23 bgs NEC. Trench moving W up on to summit to meet w/ 32A.
CONTENTS: sherds, bajareque frag (corner frag, straight sided frag)
- 32B/02 2-19-90 Excavator 15
Same area as 32B/01. 23-38 bgs NEC.
CONTENTS: bajareque, sherds (utilitarian + utilitarian w/ applique)
- 32B/03 2-19-90 Excavator 15
Same area as 32C/2, 42-60 bgs NEC. Two large cobbles encountered.
CONTENTS: Sherds-near cobbles, large sherds found, 2 bags
- 32B/03 2-19-90 Excavator 15
Same area as 32B/2. 38-64 bgs NEC. Shist and cobbles encountered 64cm bgs (span floor)
CONTENTS: sherds, bajareque, Jicaro incised
- 32B/04 2-19-90 Excavator 15
1x1m placed 2.6m from original E trench wall. 0-23cm bgs SWC.
CONTENTS: sherds
- 32B/05 2-20-90 Excavator 15
Same area as 32B/04. 23-45 bgs SWC. (continued from 2-19-90)
CONTENTS: sherds (few), bajareque (corner frag)
- 32B/06 2-20-90 Excavator 15
1x1m ex. to the W. 3.13m from original E trench wall. 0-22 bgs NEC.
CONTENTS: sherds (few), bajareque
- 32B/07 2-20-90 Excavator 15
1x1m ex. from original E trench wall. 0-17 bgs SEC.
CONTENTS: sherds (few), bajareque piece w/ obsidian blade attached, bajareque (abundant) mano frag.
- 32B/08 2-20-90 Excavator 15
1x1m ex. W. 5.02m from original E trench wall. 0-6cm bgs NWC.
CONTENTS: bajareque only-some burnt
- 32B/09 2-20-90 Excavator 15
Clearing in front of poss. wall found in lot 32B/06 looking for base. Dimensions of lot are, 2.05m to 2.75m from original E trench wall (1m x 70cm). 22-50 bgs NEC.
CONTENTS: very few sherds, bajareque abundant-corner frag, stick impressions.

- 32B/10 2-21-90 Excavator 15
Measures in at 1m to 2.50 from original E trench wall. 1m (NS) x 1.5m (EW). 47-60 bgs SEC.
CONTENTS: sherds, bajareque (corner frag) sherd w/ pinched applique
- 32B/11 2-21-90 Excavator 15
Same area as 32B/07. Removing tumble to get at large cobbles. 17-22 bgs SWC.
CONTENTS: 2 sherds, bajareque
- 32B/12 2-21-90 Excavator 15
Lot measures in at 1.20m to 1.70m from original E trench wall at .0 (1m (NS) x 50cm (EW)). 60-72 bgs NEC.
CONTENTS: ear spool, large ammount of sherds (orange and red slip), foot frag
NOTES: Begining of sherd deposit. 2 bags
- 32B/13 2-21-90 Excavator 15
Sherd deposit: 72cm bgs exstends .78cm to 1.55m W from original E trench wall. 16cm from S trench wall. Exstends beyond N trench wall.
CONTENTS: obsidian, bajareque, tons of sherds-large frags
- 32B/14 2-22-90 Excavator 15
1m NS x 1.80 EW. area above sherd deposit. 72-85 bgs NEC. Same area as 32B12,13. 65-80 bgs SEC. Tumble area 5.00m from original ETW.
CONTENTS: sherds, obsidian, pendant, bone frag
NOTES: 2 bags
- 32B/15 2-22-90 Excavator 15
1.80 to 2.50 from original E trench wall. 1m NS x 70cm EW. 57-75 bgs NEC. BELMONT wall found 2.45m from original W trench wall. 72cm bgs.
CONTENTS: obsidian, bajareque, sherds
- 32B/16 2-22-90 Excavator 15
part 2 of sherd deposit collected 2-22-90. Deposit exstends into S and N trench wall. 1.40m to 2.30m from original .0 of E trench wall. 86cm bgs.
CONTENTS: candelero, sherds, censor prong
NOTES: 4 bags
- 32B/17 2-23-90 Excavator 15
Same area as 32B/16. 86-1.07 bgs NWC. Cleaning rest of sherd deposit. Looking for base of BELMONT.
CONTENTS: candlero frag, bird peak, abundant sherds
NOTES: 7 bags

2/26/90

Master Lot List: Operation 32

P90-27-33
Page 6

- 32B/18 2-23-90 Excavator 15
Same area as 32B/16 still looking for base of BELMONT. 1.07-
1.91m bgs NEC. sherd deposit ends 1.18m bgs
CONTENTS: sherds, carbon sample taken
NOTES: 4 bags
- 32B/19 2-23-90 Excavator 15
40cm W of BELBONT. 1m NS X 40cm EW. 26-90 bgs NEC. Clearing
tumble in back of BELMONT.
CONTENTS: mano frag, sherds, bajareque
NOTES: 2 bags
- 32C/01 2-19-90 Excavator 15
Trench located on str. 33. First 1x1m set 3m N from changing
slope orientation. Orientation 171 30'. Going up N side of str.
Perpendicular to OP32B 0-20 bgs NEC.
CONTENTS: Sherds
- 32C/02 2-19-20 Excavator 15
Same area as 32C/1, 20-42 bgs NEC.
CONTENTS: Sherds, figurine frag., foot frag.
- 32C/04 2-19-90 Excavator 15
1x1m placed 2.10m from original N trench wall. 0-23 bgs NEC
CONTENTS: Sherds, bajareque, utilitarian.
- 32C/05 2-20-90 Excavator 15
Same area as 32C/4. 23-41bgs NEC, continued from 2-19-20.
CONTENTS: Sherds, moderate
- 32C/06 2-20-90 Excavator 15
1x1m extension placed 3.09m to the S of last lot, 0-20cm bgs SEC.
CONTENTS: few sherds, no bajareque
- 32C/07 2-20-90 Excavator 15
Same area as 32C/6, 20-39 cm bgs NEC. Exploring area of cut
Rock.
CONTENTS: few sherds, no bajareque
- 32C/08 2-20-90 Excavator 15
1x1m extension S, 4.02m from original N trench wall.
CONTENTS: Sherds (utilitarian), obsidian frag
- 32C/09 2-20-90 Excavator 15
Same area as 32C/7. 39-53 bgs NEC. Clearing tumble on base of
level clearing and making level to 32C/5.
CONTENTS: sherds, (incised polychromes)
- 32C/10 2-21-90 Excavator 15
Same area as 32C/8, 23-45 bgs SEC, clearing tumble.
CONTENTS: few sherds, bajareque frag., (1 frag)

2/26/90

Master Lot List: Operation 32

PAO-27-34

- 32C/11 2-21-90 Excavator 15
1x1m ex S of last lot, 5.02 from 0.0 of original N trench wall,
0-24 cm bgs SWC.
CONTENTS: sherds, bajareque frag. (few), foot and base frag
- 32C/12 2-21-90 Excavator 15
3.05 to 3.70m from 0.0 of original N trench wall, (1mx65cm), 38-
63 cm bgs SEC, 3.05 is the N boundary fo the lot.
CONTENTS: obsidian-smokey color, large piece of bajareque
- 32C/13 2-21-90 Excavator 15
Same area as 32C/11. Lot extended 50cm past original 32C/11.
Dimentions are now (1m x 1.5m) from 3.5m to 4m from original N
trench wall, 24-43 bgs NEC.
CONTENTS: sherds, bajareque (small)
- 32C/14 2-22-90 Excavator 15
1x1m extension S 6.05m from original N trench wall. Going
farther up structure, 2m from summit, 0-10 cm bgs NEC.
CONTENTS: bajareque, sherds (few)
- 32C/15 2-22-90 Excavator 15
3.55m to 5.05 from point 0.0 at original N trench wall. 1m (E-
W) by 1.50m (N-S), 30-40cm bgs NEC. Removing tumble, have found
SPANKY wall, 5.05 from original trench wall.
CONTENTS: sherds (few), bajareque corner frag., bajareque strait
frag.
- 32C/16 2-22-90 Excavator 15
Same area as 32C/15. Working 60cm out from wall to find base,
54-64cm bgs NEC.
CONTENTS: obsidian, 3 sherds
- 32C/17 2-22-90 Excavator 15
Same area as 32C/15. 64-84cm bgs NEC.
CONTENTS: bajareque, sherds
- 32C/18 2-23-90 Excavator 15
Same area as 32C/17, 84-97 cm bgs NEC. Confirming the base of
SPANKY.
CONTENTS: obsidian, sherds (moderate)
- 32C/19 2-23-90 Excavator 15
Same area as 32C/14, 10-30cm bgs SEC. Removing tumble from S of
SPANKY. New wall DARLA found 20cm S of SPANKY, 17cm below
SPANKY.
CONTENTS: bajareque, sherds (moderate)
- 32C/20 2-23-90 Excavator 15
1x1m extension placed directly to the S of 32C/15, 7.06m from
original N trench wall. Lot on summit, 0-37cm bgs NEC.
CONTENTS: Rock w/whole in middle, cut into square.

2/26/90

Master Lot List: Operation 32

Page 27-35

32D/1

2-23-90

Excavator 15

1x1m unit placed 7.10m N of quebrada. 0-22cm bgs NEC. Moving N towards 32B/. Hoping to have them meet on summit of str. #33, S side.

CONTENTS: Sherds

P90-27-36

MASTER
P90-19F-1

2-12-90

19F 1m EW x 2m NS

Going into N side of apparent E extension
of Str 61. 352°

19F/1 1x1m ^N side 0-20 cm bgs NE corner

19F/2 20-40 cm bgs

19F/3 1x1m northern extension 0-20 cm bgs

19F/4 " " " 20-40 cm bgs

20-40 cm bgs NE corner.

19F/5 1x1m Southern side of original 1x2m
trench 0-20 cm bgs.

19F/6 20-40 cm bgs. Also cleaning through
Tumble. 1.9-2.6 m S of N trench wall.
Possible wall line begins at 2.6 m.

~~2113-2110~~

19F/7 1x1m extension South 0-20 cm bgs SEC.

19F/8 Same area as 19F/7 Clearing over
wall CATCHPIRE bottom of wall at base of exc.
is 45 cm bgs. Top of wall (upper stones are gone)
is 31 cm bgs on average. CATCHPIRE is 2.75 m
S of N end of trench. ? cm bgs ~~possibly 35 cm bgs~~

19F/9 1x1m S extension 0-20 cm bgs SEC

19F/10 ~~Same area as 19F/9~~ Same area as 19F/9

Aborted. Nothing recovered.

19F/11 Same area as 19F/8 Clearing tumble

?-31 bgs.

19F/12 3.85-4.9 m S of N trench wall. 20-31 cm bgs

on N side of unit. Clearing

19F/13 1x1m ext S 0-

4.9-5.88 m S of N trench wall.

300
288
12
8588
490
105
385

P90-27-37
MASTER
P90-19F-2

Absolute measurements

0 point is stake at current N wall.

NATTY DREAD S face 1.13m S of N wall, depth 56cm bgs
N face unexcavated at this point.

lump of bajareque N edge 1.57m E edge (from E trench wall) 30
S edge 1.80m W edge (from E trench wall) 47
depth 52cm bgs

BURNIN': N most extent 2.3 m

CAICHA FIRE: N face 2.72m; top: (exc: 25; presumed: 0bgs)
S face not excavated. in tumble.

P90-27-38

MASTER

P90-19F-3

- 19F/20 1x1m S extension ~~8~~ of current S wall.
7-8 m from 0 point (N trench wall)
0-15 cm hqs. NW corner (13cm NE; 10cm SE)
- 19F/21 1x1m S extension. 8-9 m from N trench wall. 0-20 cm hqs. Bajareque
- 19F/22 ~~19F/20~~ Same area as 19F/20 SE corner:
10- cm hqs.

P90-27-39

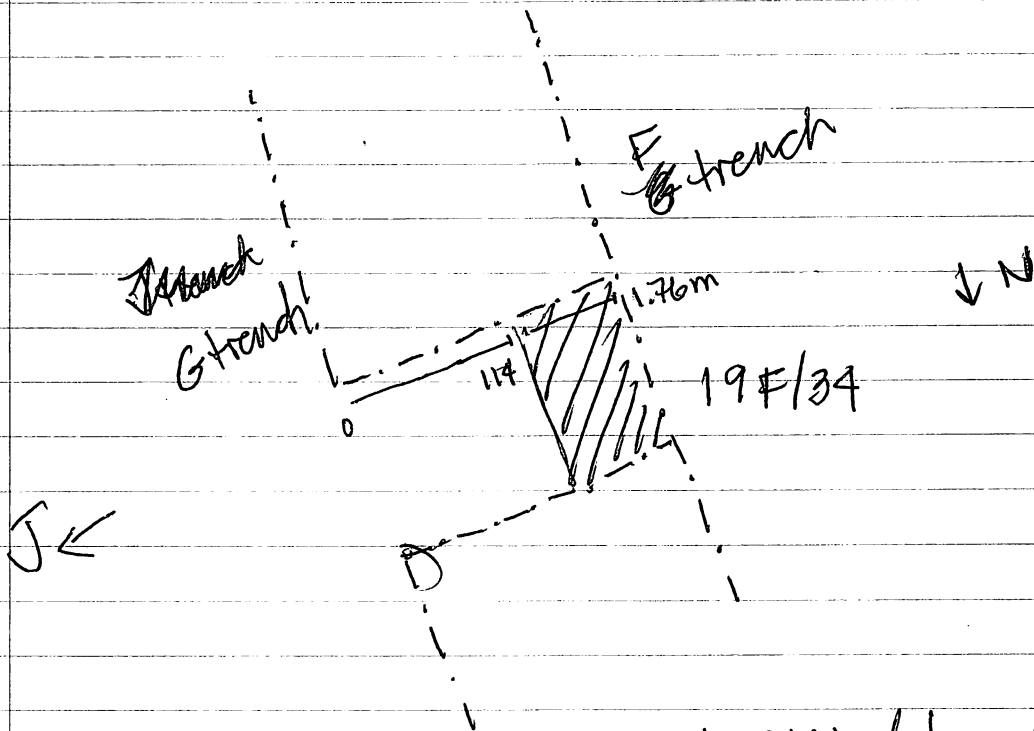
MASTER

P90-19B-4

February 26th

Extensions out of J following architecture

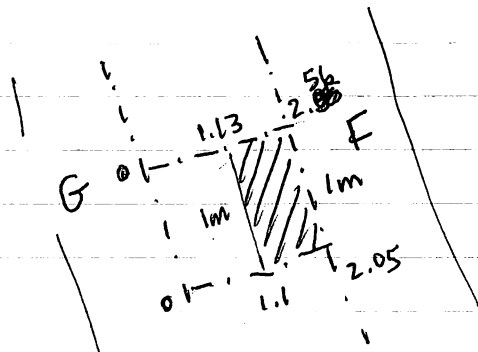
19F/34 1.14-1.76m W of original G trench W wall.
by 1m N-S. Abuts F trench. 0-20cm bgs.



19F/35 1.1-2.05 m N side
1.13-2.56m S side
measured from W wall G trench
by 1m E-W.

Running from W edge of 19F/33 to wall of F trench.

This lot is rather parallelogram-like
0-20cm bgs

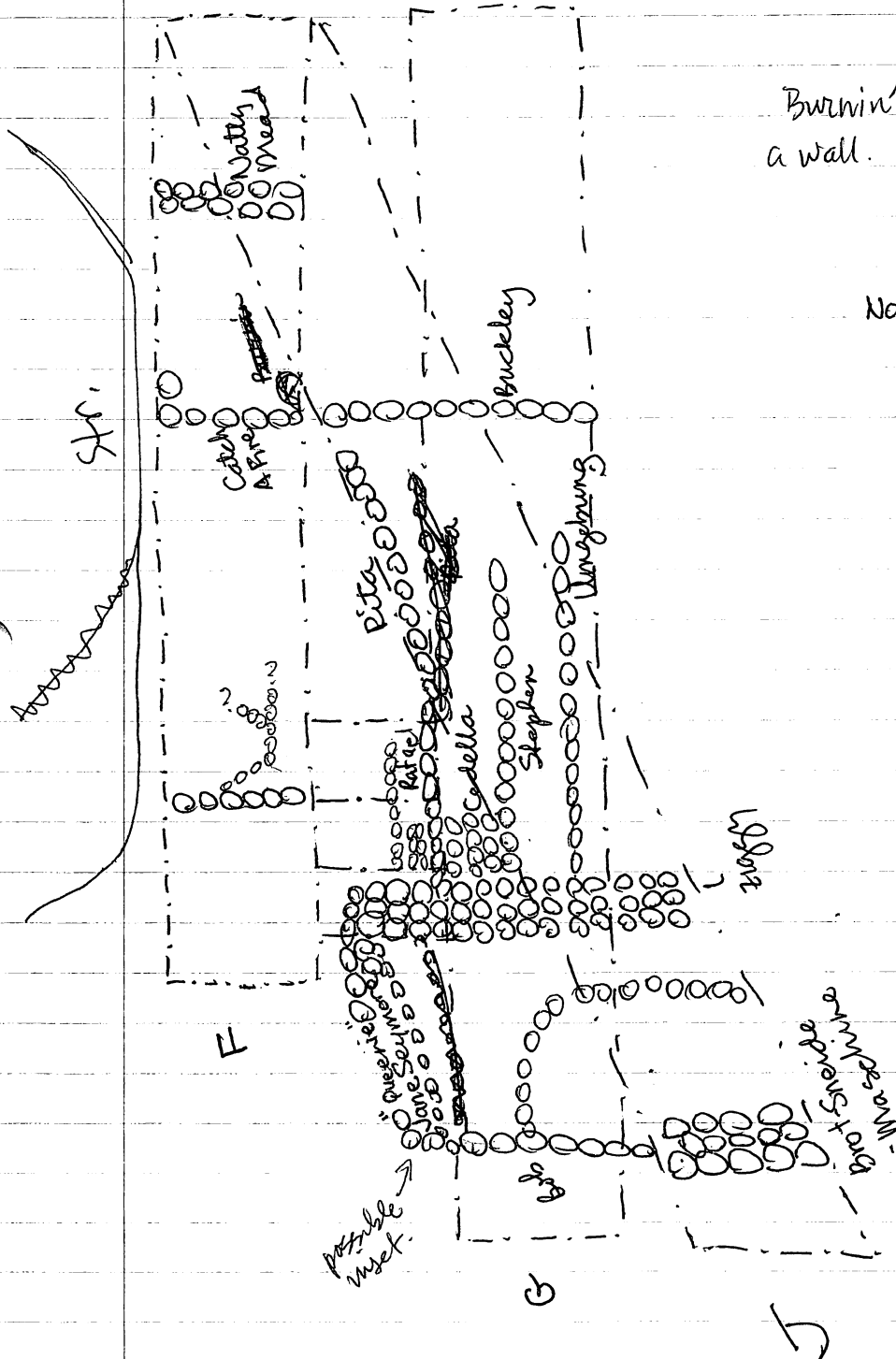


Objective: to follow East
out and clarify 2166Y.
2166Y runs full N-S
width of trench.

P90-27-40
 MASTER
 P90-19F-5

Burnin' was removed. It wasn't
 a wall.

NOT TO SCALE.

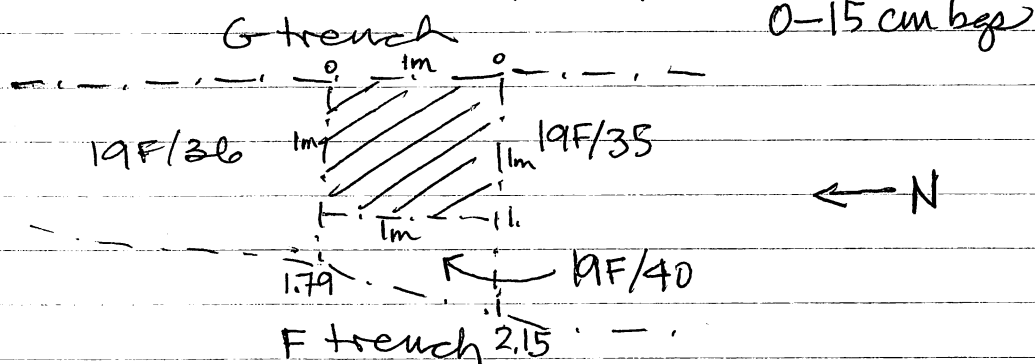


P90-27-41
MASTER
P90-19F-6

19F/35 Continued, through intervention of diggers, from 23-36 cm bgs. Sherds were placed in the same bags as those from 0-23 cm bgs. (NE corner) (SE-30 cm bgs)

19F/36 ^(E-W) 1 x 0.7 m extension west out of G trench. directly N of 19F/343 (whatever lot John made for the original West extension just S of edge of RITA. 0-22 cm bgs. SW corner

19F/37 1 x 1 m extension west of G trench (W wall), directly N of 19F/35, directly S of 19F/36.



19F/38 Continuation of West of 19F/36. Going from 0.7-1.59 m (S side) and 0.7-1.31 m (N side) 0-18 cm bgs

19F/39 Extension to the ~~West~~ W of G trench, directly N of 19F/38. 1 m N-S x 1.34 m (S side) 1.06 m (N side). 0-15 cm bgs

19F/40 continuation of West of 19F/37. from 1-1.79 m E-W on N side, 1-2.15 m E-W on S side. 0-20 cm bgs. NW & NE corners

19F/41 Same area as 19F/40. 20-40 cm bgs. NEC.

36
38
40

P90-27-42
MASTER
P90-19F-7

19F/42 Clearing tumble S of RITA under area
defined in lots 19F/36 19F/38 and 19F/40
15- cm bag.

February 27th
19F/44 Continued to 20 cm bags.

19F/43 @ Begun today, defined yesterday.
And guess what — its raining.

19F/45 1x1m extension ^{West} ~~South~~ 1.7-2.7m N of
original trench wall, 1m W from original G
trench. 0- cm bag. Clearing over small unnamed
wall going from Bob to Zloby.

P90-27-43

MASTER
P90-196-1

2-12-90

196

4.4m NS x 1.8 EW 341° Structure 62. S side

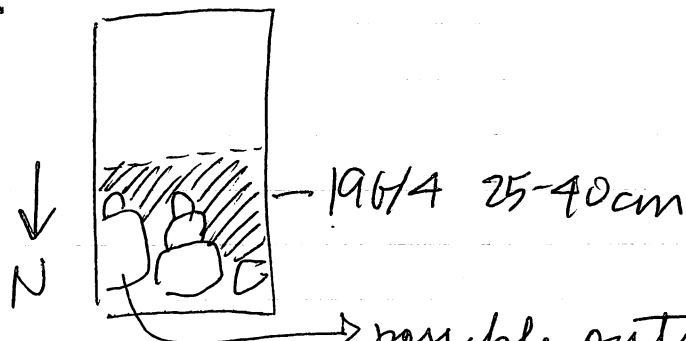
196/1 1x1m unit Southern edge 0-20cm bgs
SE corner.

196/2 20-40cm bgs SE corner.

2-13-90

196/3 1x1m unit N of 196/1 0-²⁵~~20~~cm bgs.
SE corner 2nd m N

196/4 25-40cm bgs 2nd m N. In front of
possible outset corner 50cm N of S ~~trench~~ wall
of 2nd m N unit.



It is a wall running EW in the N end of
the trench ^{BOB} Removing small tumbled rocks.
196/5 1x1m extension N up over the structure
0-20cm bgs measured from SE corner.

196/6 1x1m extension N up over the structure.
0-20cm bgs

2-14-90

196/7 1x1m extension N up over the structure.
0-~~20~~²⁵cm bgs SE corner

S side ZIGGY 2.26m N of BOB on ~~BOB's~~ on W side trench
~~Side Ziggy~~ 2.3m N of BOB on E side trench

P90-27-4A

MASTER

P90-19G-2

BBB is 20 cm bgs above wall; 48 cm bgs at base.
Z1664 100 cm wide (N-S front-back); 15 cm bgs
at top; 30 cm bgs at base.

196/8 1x1m N extension 0-20 cm bgs NE
corner.

196/9 cleaning out base and S side Z1664

196/10 Working in from same area as 196/7
cleaning out and back toward N side Z1664.

2-15-90

196/11 95 cm S of N Wall of 196/8 cleaning Tumble S
0.95-1.65 m S of N edge 196/8. 15 cm bgs to
20 cm bgs NE corner.

196/12 1x1m N extension 0- cm bgs.

P90-27-45

MASTER

P90-196-3

Absolute Measurements

O print is South trench wall.

BOB: S side 1.59m N of S wall, depth 48cm bgs

N side 2.0m N of S wall, depth of excavation 16cm bgs

N side is in base of excavation

ZIGGY: S side 3.88m N of S wall, depth 30cm bgs

N side 4.90m N of S wall, depth ~~from top of~~
to top of CEDELLA 12cm bgs

CEDELLA: underneath ZIGGY.

S side 4.90m N of S wall, top depth is ^{no bottom} 12cm bgs

N side 5.77m N of S wall, depth 35cm bgs

STEPHEN (runs N-S from CEDELLA North):

S side (joins Cedella) 5.77m N of S wall.

N side is in tumble

S side base 35cm bgs

S side top 13cm bgs.

West side 44cm W-E

East side 44-1.8m W to E

RITA

P90-27 → 46

MASTER

P90-196-4

196/15 1x1m extension N 0-20cm bgs.

9.3-10.3m N of S trench wall.

Found (b/n 10 and 20cm bgs) a sherd with
"upside down bunny applique". Jute
Chert core, obsidian blades (unifacial), small
mano frag. Bajareque. #

P90-27-47

MASTER
P90-19H-1

2-12-90

19H

EN ~~3.7~~ x 1 ~~INS~~ Structure 60 West side 64°

19H/1 Western 1x1m unit 0-20cm bgs
19H/2 " 20-40cm bgs

2-13-90

19H/3 40-60cm bgs

19H/4 1x1m extension W. 0-20cm bgs

19H/5 20-40cm bgs

19H/6 40-60cm bgs

19H/7 1x1m extension West 0-20cm bgs (SW)

19H/8 same area 20-40cm bgs

19H/9 1x1m E (2nd m E in original trench)
~~0-20cm bgs~~ 3-4 m 0-60cm bgs

19H/10 1x1m extension E 0-20cm bgs

19H/11 same area 20-40cm bgs

19H/12 same area 40-60cm bgs

CUBA Westernmost wall 3.8m from
W trench wall. JAMAICA Easternmost
wall 4.5m from W trench wall.


19H/13 1x1m E extension. 0-20cm bgs
5.1-6.1 m from W trench wall.

19H/14 1x1m E extension 0-20cm bgs
6.1-7.1m from W trench wall.

P90-27-48
MASTER
P90-19H-2

19H/15 ~~1x2m extension East 3.3-5.4m W-E.~~
~~Measured from W trench wall.~~

1x2m unit from ~~3.3-5.4m~~ ^{5.1-7.1} over JAMAICA
and CUBA (over 19H/14 and 19H/13) 20-41cm bgs
measured at 6.1m stake on N side of trench.



19H/16 1x1m extension E. 7.1-8.5m 0-20cm bgs.

MADAGASCAR is 8cm thick. Lot includes flecks of carbon.

19H/17 1x1m extension E. 8.5-9.4m 0-20cm bgs.

ISLA DE BAHIA 16cm bgs on W side; 0cm bgs on E side

1.22m from E face of BAHIA to W face MADAGASCAR.

Jaguar head frag found.

*8.95-9.95 (2-16 absent)

19H/18 1x1m extension E. 9.4-10.4m 0-20cm bgs.

Continued 2-16-90. 1 bag 2-15; 1 bag 2-16

2-16-90

19H/18 Continued

19H/19 1x1m extension E. 9.95-10.95m W to E. 0-12cm bgs

May have found NYRE from 19I at 10.7m E of W trench wall. Closing lot

19H/20 Cleaning in front of possible NYRE.

P90-27-49

MASTER

P90-19H-3

Absolute Measurements:

0 point is West trench wall.

CUBA: W face 3.61m E of W, depth 58cm bgs

E face 4.0m E of W, depth 56cm bgs

Top of wall is difficult to discern, because several stones were removed in excavation. In N trench wall some remain - top is 11cm bgs. Top of excavated wall CUBA is 37cm bgs.

JAMAICA: W face 4.45m E of W, depth 60cm bgs

E face (at base of excavation) 4.9m E of W, depth 18cm bgs

Top of wall is base of excavation on E side of wall - 18cm bgs.

MADAGASCAR: W face 6.65m E of W, depth 40cm bgs

E face 7.46m E of W, depth 23cm bgs

Top of W face - 17cm bgs. Top of E face - 5cm bgs

ISLA DE BAHIA: W face 7.87m E of W, depth 19cm bgs

E face 8.45m E of W, depth 22cm bgs

Top of wall projects 6cm above ground surface. ~~3~~

P90-27-50

MASTER

P90-19H-4

19H/22 1x0.6m (11.39-12.0m E of W trench wall)
20-50cm bgs.

19H/23 1x2.85m between Bahía & ~~Curacao~~
Curacao.

obsidian, sherds, bajareque
~~19H/24~~ E of Bahía 20cm bgs
W of Curacao 35cm bgs
Between that - stairs?

19H/24 1x1m E extension. 1.5-2.6m from
E side CURACAO. 0-20cm bgs. NW corner.

P90-27-51

MASTER

P90-191-~~2~~1

2-12-90

19I

^{NS}
~~1~~ x 5 ~~1000~~ EN

Structure 60 E side 68°

19I/1 Eastern 1x1m unit 0-40cm bgs

2-13-90

19I/2 1x1m Eastern extension 0-20cm bgs.

19I/3 " " " " 20-40cm bgs.

pattern of large sherds, including a very nice sizeable piece of Copan Carved Brownware. Maybe several other fragments of CCBW. Other polyp as well. Rich lot, tag it with flagging tape.
figure frag + 2 face & body part.

19I/4 1x1m ext East. 0-20cm bgs.

19I/5 same area 20-40 cm bgs. Possible wall?

19I/6 same area 40-60 cm bgs.

2-14-90

19I/6 continued ~~to~~ CONFUSED. Has she repeated lot #6? OK. Just continuing 19I/6 from 2-13-90

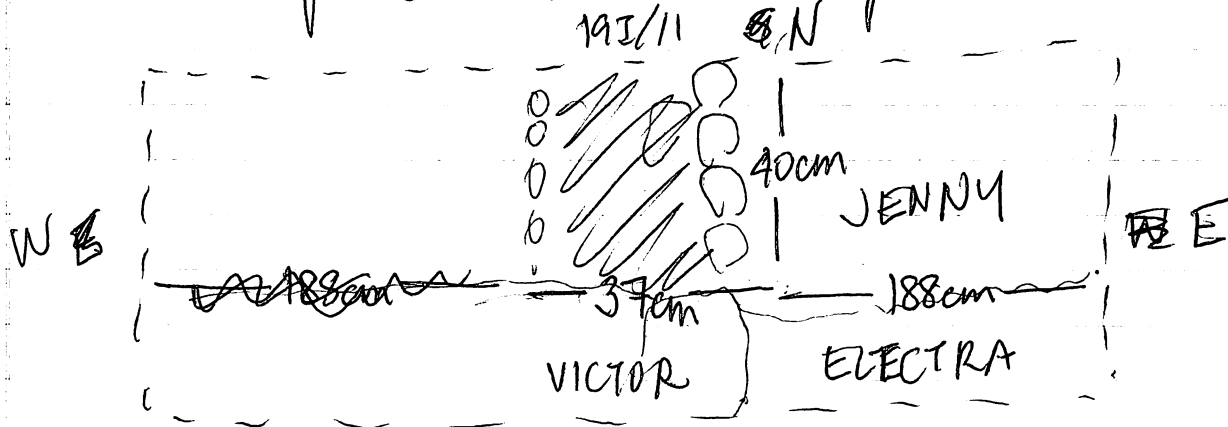
19I/6 Same area as 19I/6 above 40-⁵⁸~~60~~cm bgs
stone floor. Broken bowl NE Corner.
~~19I/6~~ 85cm E of W trench wall. 58cm bgs in front of wall VICTOR.

Concentration of sherds 10cm W of E; 4cm N of S
in NE corner 53cm E of VICTOR
2.2-3.05m

P90-27-52
MASTER
P90-19I-2

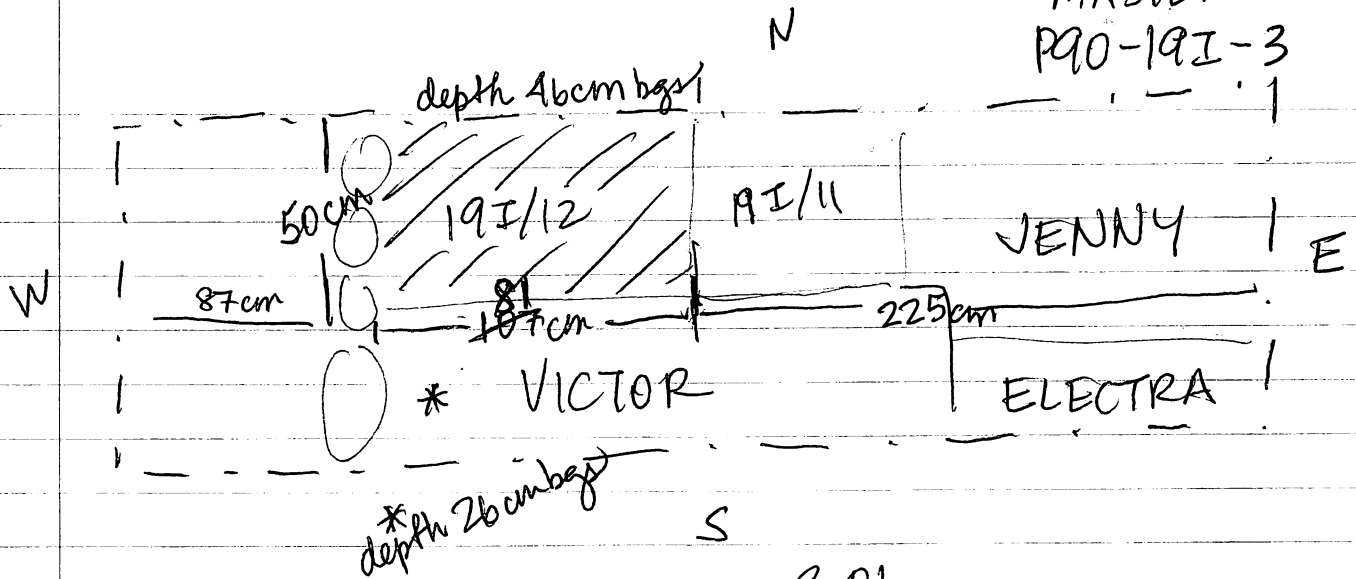
- 19I/7 1x1m extension E 0-20cm bgs
3.05-4.10m E from West wall
- 19I/8 Same area as 19I/7 20-40cm bgs
2 ~~188cm~~ sherds
- 19I/9 Same area as 19I/7-8 40-60cm bgs
2 Stone floors ELECTRA running EW along
S side of trench. JENNY atop ELECTRA
running EW along N side of trench.
~~ELECTRA 65cm bgs JENNY 65cm bgs~~
ELECTRA 65cm bgs JENNY 58cm bgs.
- 19I/10 2nd meter from west wall. Same area
as 19I/7. 20-40 cm bgs.
- 19I/11 2-15-90 ~~Same area as 19I/10 40-60~~
40-54 cm bgs. ~~Had a floor.~~

~~19I/11~~ 19I/11 area is defined as clearing
tumble from small area N of VICTOR

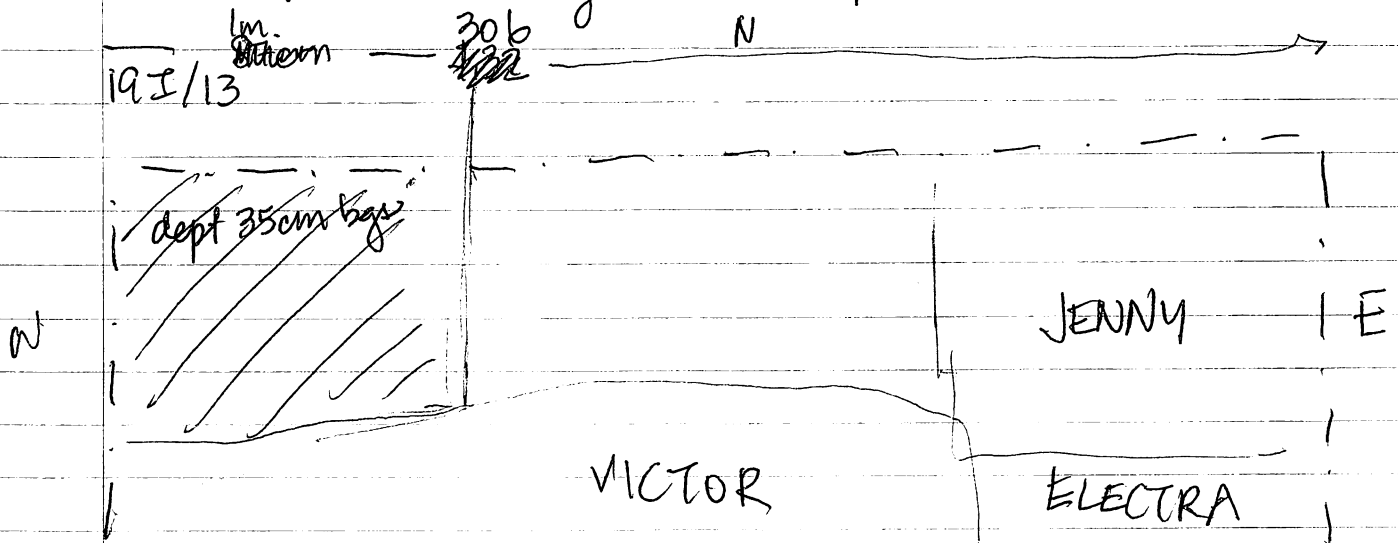


188cm W of E trench wall to 2.25m W of E trench
wall is EW extent of lot; lot extends 40cm
S of N wall. Forming square area to N of VICTOR.
Over possible floor (could be continuation of
JENNY or a new floor). Depth from top of VICTOR 21cm
to excavation surface. 46cm

PQ0-27-53
MASTER
PQ0-19I-3



19I/12 Runs from 2.25m - ^{3.06}~~4.32~~m running E-W. It is 50cm S of N trench wall. Depth of unit is 46cm bgs at base of excavation and 26cm at top of VICTOR. Lot is square unit between VICTOR and trench wall, E edge of 19I/11 and possible wall line at ^{3.06}~~4.32~~m W of E trench wall. This possible wall line at ^{3.06}~~4.32~~m W of E trench wall is being removed. Not a wall.



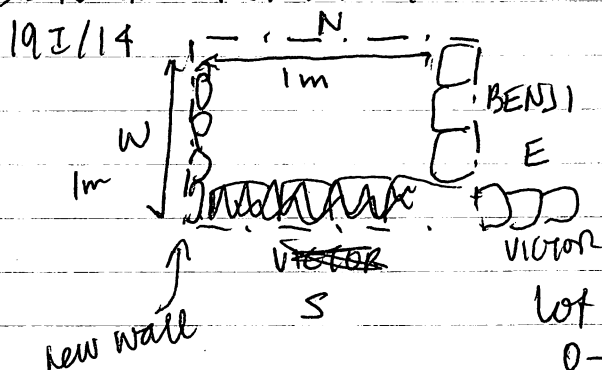
clearing tumble from ^{3.06}~~4.32~~ - ~~4.12~~ ^{4.12} S from 35-53cm bgs. between VICTOR and N trench wall. Mistake in measurement. Full length of trench is 4.12m.

P90-27-54

MASTER

P90-191-4

19I/13 continued. A wall BENJI projects out the last 32 cm from the W end of the trench East. BENJI is 34 cm bgs. At the east end of the trench there is a possible wall. ~~Not a wall~~ Not a wall. Tumble removed.



1x1 m extension West from W face BENJI. ~~following~~ VICTOR.

Have discovered another wall NYRE at W extent of extension.

lot runs from 4.18-5.18 m W of E 0-32 cm bgs. NE corner of unit.

Absolute measurements: 2-16-90 (#27, 34)

ELECTRA runs from 0-1.7 as does JENNY

from S trench wall ELECTRA extends 41 cm; JENNY runs from 41-100 cm (S to N).

VICTOR begins at 1.8 m W of E to 3.75 m W of E where it meets BENJI. At 1.8 m VICTOR is 68 cm wide (S to N)

At 3.75 m VICTOR is 21 cm wide (S to N)

ELECTRA - 58 cm bgs at 0 m (E trench wall)

JENNY - 48 cm bgs at E trench wall.

VICTOR - at 1.8 m is 56 cm bgs base, 18 cm bgs top.

at 3.75 m is 48 cm bgs base, 14 cm bgs top.

BENJI - E face is at 3.62 m W of E trench wall; depth 0.44 m bgs

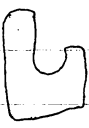
W face is at 4.12 m W of E trench; depth 31 cm bgs

NYRE - E face is at 4.78 m W of E trench; depth 43 cm bgs

top of BENJI = 18 cm bgs

19I/15 1x1 m extension west. 4.18-6.14 m E to W.

found piece of carved basalt



P90-27-55

MASTER

P90-191-5

191/17 1x1m extension west (7.10-8.15m).

0-25 cm bgs. Contents: obsidian, donut
stone, sherds.

191/18 1x1m extension W (8.15-9.08m)

0-20 cm bgs (SE) Contents: bz bajareque chunk.

191/19 1x1m extension W 0-20 cm bgs SE corner

P90-27-56

MASTER

P90-31A-1

~~P90-27-56~~

February 12 1990

31A

Structure 122 W extension on West side

1.1m NS x 4m EW 85°

31A/1 1m from West 0-20cm NW corner.

31A/2 20-40cm bgs.

31A/3 1x1m extension West. 0-20cm bgs. NW corner.

February 13

31A/4 20-40cm bgs in 31A/3 extension

31A/5 1x1m unit E of original stake

2nd unit in original trench up onto structure 0-20cm bgs.

31A/6 20-40cm bgs same area as 31A/5

31A/7 40-60cm bgs

31A/8 Cleaning humble 2.26m E of W trench wall on N side of trench; 2.37m E of W trench wall on S side of trench

2.26m - 2.96m

2.37m - 2.96m

E of W trench wall. N
S
total depth 60cm bgs.

February 14th

31A/9 Same area as 31A/7 60-70cm bgs

31A/10 2m E of original NW stake. Just below ground surface to clear surface stones

P90-27-51

MASTER

P90-31A-2

2-14-90

31A/11 3m E of original NW stake. Just below surface to clear surface rocks.

31A/12 extension 1x1m West. 2m W of original NW stake. 0-20cm bgs.

31A/13 Same area as 31A/12 20-40cm bgs.

31A/14 Same area as 31A/7,8,9 70-8cm bgs.

2-15-90

31A/15 1m E of original NW stake, area defined by 1m x 53cm from NE wall; 70cm from SE wall. 60-80cm bgs.

P90-27-58

MASTER

P90-31A-3

31A/26 20-40cm bgs 9m E of original NW stake.

P90-27-59
MASTER
P90-31B-1

February 12, 1990.

31B
1m EW x 4 NS ^{S side} Structure 114. 25°
near center of structure

31B/1
1m from South 0-20cm bgs. Measured SW corner

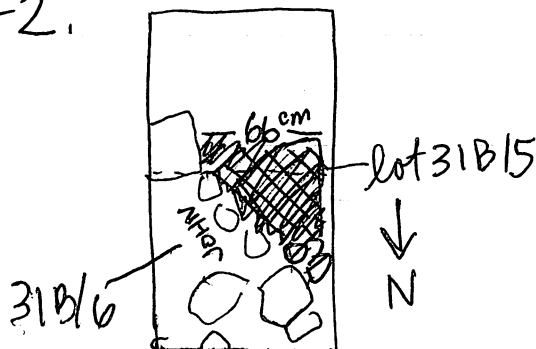
31B/2 20-30cm bgs.

31B/3 extension 1x1m south of 31B/1. 0-30cm
bgs.

February 13, 1990

31B/4 Extension of 31B/3 30-40cm bgs SW.
larger rock in NE corner is wall JOHN.
lot has triangular shape.

31B/5 Cleaning in front of possible wall
JOHN - West of John, between John and
west trench wall. 30-40cm bgs NW corner
of Southern 1x1m unit. John is 66cm E
of west trench wall. See sketch in Steve's
notes P90-29-2.



31B/6 Taking out material N of John.
30-40cm bgs, SE corner.

31B/7 1x1m N of original unit, 0-30cm
bgs. NE corner. Extending

P90-27-60

MASTER

P90-31B-2

31B/8 30cm-40cm bgs Middle of lot is located 35cm from SW corner of unit. Middle is located 110cm from center of N wall. ^{EW}65x32^{NS}cm. Many rocks. Perhaps a floor or stone terrace? Did 31B/8 eat out the center?

31B/9 1x1m extension N over structure. 30cm bgs in SW corner of pit in front of LUKE wall 10cm bgs on top of LUKE at 73cm S of N wall of unit. In N 73cm of unit 0-10cm bgs 0.73-1m of unit - 0-30cm bgs

31B/10 1x1m N corner of previous unit. Extension over top of structure. 1 large obsidian blade. MARK: front of Mark 48cm from 31B/9's NE stake. ~~214290~~ 1.17m from front of LUKE. 0-30cm bgs Front of MARK is 58cm from NE stake of 31B/10. depth in front of MARK is 25cm bgs.

2-14-90

31B/11 1x1m extension N from 31B/10. 0-4cm bgs from NE corner of 31B/10. 66cm from front of MARK (S end of unit). Small amt of sherds. Small stones - fumble? *

31B/12 Clearing in front of MARK. 25cm-35cm bgs. Lot runs from back of LUKE to front of MARK (100cm S-N). Small amt of pottery.

31B/13 1x1m extension N from 31B/11 over structure, NE corner of 31B/11. S wall of unit 1.62m from front (S side) of MARK. Unit appears to be summit. 0-20cm bgs. Small amt of sherds.

P90-27-61

MASTER

P90-31B-3

2-14

31B/14 Extension of 31B/11 = 4-20 cm bags. NE of 31B/10.
Clearing tumble in search of architecture.

31B/15 directly north of 31B/13. Extension
1x1m N of 31B/13. NE corner of 31B/13 0-20 cm bags
Unit S wall 2.51m from front of MARK (S. side).

31B/16 MATTHEW. 1x1m N of 31B/15 Extension.
Measured from NE corner of 31B/15. At the S
end of unit is wall MATTHEW. MATTHEW is 3.60m
from Mark (going North from MARK to MATTHEW).
It is 4.70m N of LUKE. 7.70m N of JOHN.

→ Lot is behind MATTHEW (N side) 0-30 cm bags
Front (S side of wall) is 100cm from N trench wall.
MATTHEW is 16cm bags at top of wall.

31B/17 Same area as 31B/15. 20-35 cm bags.
Clearing S side of MATTHEW. Reasonable amount
of sherds.

31B/18 1x1m extension N of 31B/16
0-30 cm bags NE of 31B/16. S wall of unit
is 95cm from the south side of MATTHEW

31B/19 1x1m N of 31B/18 depth taken from
NW stake of 31B/18. S wall of unit is 188cm
from S side of MATTHEW. 2 large bags
of sherds.

P90-27-62
MASTER

P90-31B-4

31B/29 1x2m unit, same area as 31B/28.

Send 70cm bags, N end 45cm bags

Measured SW and NW corners respectively.

So far, 8 bags. To go to 90cm Send.

31B/30 1x2m unit, same as 31B/28 & 29.

Send 90-110cm bags, N end 65-85cm bags

Measured SW and NW. Bayareque, obsidian, 2 bag sherds.

31B/31 1x2m unit same as 31B/30.

Send 110-130 cm bags. N end 85-105cm bags.

Measured SW and NW. Obsidian, bayareque,

dancing monkey sherds, baggar sherds.

Sherds are lying flat - could be bottom of deposit. Multiple bags.

P90-27-63

MASTER

P90-31C-1

February 12 1990

31 C

1m EW x 4.2m NS 21° Structure 116

31C/1 0-20cm bgs first 1m x 1m South side

February 13 1990

31C/3 1x1m extension South, down to level of sherd concentration. 0-25cm bgs. SW/C

31C/4 25-35 cm bgs

31C/5 35-45 cm bgs in S 1x1m of trench.

Same area as 31C/4

31C/6 1x1m extension South 0-30cm bgs. Schist flakes around 30 cm bgs.

31C/7 Same area as 31C/6 30-40cm bgs. ~~10cm E~~ 50cm ~~W~~ of E trench wall. ~~50cm~~ 1.07m N of S

~~81cm~~ trench wall. A stack of medium size flat ~~stones~~ stones protrudes 35cm W of W trench wall.

Total depth of lot is 56 cm bgs. Wall begins 30cm bgs and extends to 53cm bgs.

31C/8 105cm from N wall and ~~25cm~~ 50cm is Southern extent of lot; 50cm from N wall is northern extent of lot. 30-50cm bgs. Extend lot to 35cm S of N trench wall.

31C/9 1x1m extension N. 0-20cm bgs.

31C/10 Same area as 31C/9 20-40 cm bgs. lot is 4.6m S of N trench wall.

más profundo.

P90-27-64

MASTER

P90-31C-2

2-14-90

31C/11 Same area as 31C/10 40-60 cm bgs. Schist at 32 cm bgs. Along east wall at 33 cm bgs is a possible line of stones, associated pottery rim.

31C/12 1x1m N extension 0-30 cm bgs. 2.7m N of S trench wall (east wall of lot) & 2.55m N of S trench wall (west side of lot).

31C/13 Same area as 31C/12 30-50 cm bgs. Tumbled line continued at 30 cm bgs. Sherds are also at this level.

31C/14 Wall line 4.4m N of S wall measured on W trench wall. Extends to 34 cm bgs. Small sherds associated with it.

31C/15 4.2m-4m (S-N). 34-56 cm bgs.

2-15-90

31C/16 4.06-4.3m N of S trench wall. 50-80 cm bgs. Wall line is WHOLE WHEAT FLOUR. (Theme is bread recipe). Wall (WWF) is 4.27m N of S trench wall.

31C/17 1x1m extension N over wall down to surface of rocks. South wall of unit is 4.85m from the S end of trench. North wall is 6.0m from S wall of trench (4.85-6.0m S to N) 0-4 cm bgs

31C/18 1x1m extension N to help make sense of structure anterior. 6-7m ~~S to N~~ S to N 0-30 cm bgs

31C/19 4.85-6.0m from N trench wall 4-54 cm bgs.

31C/20 1x1m N extension (same area as 31C/18)

4-54 cm bgs Soil change - to a more clayey soil

31C/21 1x1m N extension 0-54 cm bgs. 7-8m from S trench wall.

P90-27-65
MASTER
P90-31C-3

31C/30 38-49cm bgs. Lot extends 1.25m N
of SALT. Large & small sherds.

31C/31 70-200cm S of SALT. 4-10cm to 20cm bgs.
Clearing around tumble.

31C/32 Same area as 31C/31 20-30cm bgs.
At 34cm, deposit of large sherds
"transposed primary deposit". 4 sherds (Hope
has them measured in. See excavation notes).

31C/33 1.3-2.6m S of SALT. 4cm to 30cm
bgs at W wall, 21cm bgs at E wall (the ground
dips there). Jumbled stone and sherds.

31C/34 2.4-2.9m S of N end of SALT.
4-30cm bgs. Wall WATER.

P90-27-~~46~~

MASTER
90-31D-1

2-12-90

31D

4.5 NS x 1 EW 11°

South side Structure 120.

31D/1 just meter x meter 0-~~20~~ cm bgs.

31D/2 1x1m extension South 0-10cm

February 13

31D/3 1x1m extension South over possible pavement. 0-~~10cm~~ 10cm bgs.

31D/4 1x1m extension South looking for end of possible pavement. 0-10cm bgs SE

31D/5 1x1m extension South again looking for pavement's end. 0-16cm bgs SE

31D/6 1x1m extension South again 0-20cm

31D/7 same area as 31D/6 20-40cm bgs.

31D/8 Clearing stones from area defined as 31D/7 and 31D/8. 1.1-1.5m N of S trench wall. Final depth.

31D/9 2m N of original stake; 1m N of 31D/1. 0-10cm bgs over rocks.

2-14-90

31D/10 6m S of original SW stake. 1m S of 31D/6 and 31D/7. 0-20cm bgs.

31D/11 same area as 31D/10. 20-40cm bgs.

31D/12 same area as 31D/10, 11 40-60cm bgs

31D/13 5m S of original SW stake. 40-50cm bgs. found clay pendant.

1.7m
to wall line
1.5

P90-27-67

MASTER

P90-31D-2

31D/14 3m N of SW stake 0-10 cm bags.

31D/15 4m N of SW stake 0-10 cm bags

31D/16 5m N of SW stake 0-10 cm bags

31D/17 6m N of SW stake 0-10 cm bags

MASTER
P90-31E-1

31E

1x1m unit N side Structure 116. Running through center.

31E/1 0-20 cm bgs NW corner 1x1m N side.

→ 1m EW x 2m NS 212°.

31E/1 1m unit running EW and 2m NS. Starting at N side of Str. 116. 0-20cm bgs. Taking pit down 10cm more. Measured NW corner.

31E/2 20-30 cm bgs.

February 13th

31E/3 1x1m S side of 1x2 original trench 0-20 cm bgs. 2nd unit South. Measured NW corner of 2nd unit South. Looking for architecture, 6 medium size cobbles concentrated in 40cm S of S wall. Possible line from SE across S trench wall.

31E/4 Removing Tumble South 146cm from S wall (SW stake) going from 20-30 cm bgs. 50cm from S wall look for architectural features (possible wall). Extended to 60cm bgs by workmen (leveling out trench).

31E/5 1x1m extension S of original trench. Down to level of rocks 0- cm bgs.

31E/6 1x1m South extension up onto structure. 0-4 cm bgs SW.

31E/7 NW corner - from 2.0-2.7m S of N trench wall. Wall at 2.7m. Sherd concentration at ~~east~~ wall at foot of wall line 30-40 cm bgs.

P90-27 - 69

MASTER

P90-31E-2

31E

sherd concentration 44 cm bgs at east trench wall
also ~~includes~~ run 43 cm bgs - 45 cm east of west wall,
7 cm S of N of lot and 28 cm N of wall line.

Obsidian, bajareque, gigantic sherds

31E/8 Same area as 31E/7 40-50 cm bgs

31E/9 Same area as 31E/8 50-60 cm bgs.

2.4 m S of N wall in corner stacked sherds
begin - 59 cm bgs. Lot extended to 65 cm bgs.

Big clumps of bajareque at 65 cm bgs level.

(extends 20 cm S of wall line.) Thick layer,
with stick marks. Removed some of it for analysis.

In SW corner of trench among the bajareque chunks
was found a small chert burin and sherds.

In SE corner, removed a stack of sherds (possibly
mint) but removed as well for analysis.

31E/10 Removing Tumble 2.66 - 3.05 m S of N trench
wall. Lot stopped because workers went too deep too
quickly. Lot definition: 2.66 m S of N wall; 26-36
cm bgs there is a level of sherds below the tumble.

31E/11 1.7 m N of S wall 70 cm 70-170 cm N of S to wall
0-20 cm bgs. Extended to 53 cm N of S wall.

More exacting measurements 2.98 - 3.76 m measured
from N wall of trench. 0-15 cm bgs

31E/12 3.8 - 4.28 m S of N trench wall. 0-15 cm bgs.

31E/13 1 x 1 m S extension 0-10 cm bgs.

31E/14 Remove large rocks from 31E/11. Same
area as 31E/11 20-30 cm bgs Extended to
36 cm bgs. Another large clump of bajareque 52 cm
W of E wall 44 cm W of W wall.

P90-27-70

MASTER

P90-31E-3

31E/15 Removing tumble from surface 3.6-4m S of N trench wall. Profile piece of incised 13cm vessel, sherds, small flecks of carbon. Narrow chert tool. 40cm bags

31E/16 4-4.8m S of N trench wall. 0-20cm bags.

~~4~~ 2-15-90

31E/17 1x1 m extension South. Clearing down to level of rocks. 4.7-6m S of N wall. 0-4cm bags.

31E/18 Same dimensions as 31E/17. Removing surface tumble looking for architecture. 4-10cm bags

31E/19 6.03-5.07 m S of N wall. 76cm W of W wall. Coming onto corner of structure? 10-41cm bags

31E/20 4.09-5.25m S of N wall. Will clear earth South of previous lot to examine what is underneath large rocks. 0-27cm bags. (maybe not 0)

31E/21 1x1 m S extension. 0-10cm bags; final depth 25cm bags
6.11-7.03m N of S wall. Might have a line of small stacked cobbles that come diagonally towards E trench wall. Many sherds, tumble. Taking a picture of smashed sherds. C90-C-1gh

P90-27-71

MASTER

P90-31E-4

31E/27 0-30 cm bags 4.85-5.85m S of SHELLEY.
2nd of 2 bags.

donut thing, mano handle, sherds, obsidian

31E/28 1x1m extension N. 5.85-6.85 S of
SHELLEY 0-30 cm bags.

31E/29 1x1m N extension. 6.01-7.01 S of
& N side of SHELLEY 0-20 cm bags.

~~31E~~ In ~~NE~~ corner 4.6m S of S end of SHELLEY
was a concentration of deer (?) bone.

In SW corner running diagonally, a
medium sized collection of stones. Sherds.

31E/30 3.4-4.2m S of S end of PATTY.

15-26 cm bags going down 10 cm bags.

Bizarre frag frag / pottery lug - has curled
fluted like eyebrows, bared teeth & big nose.

Also large piece of stone, looks like a core,
with a small flake of same (?) stone.

P90-27-72

MASTER

P90-31F-~~2~~1

31F Oriented 95° 7.3m EW \times 1.0m NS.

Intersects 31D perpendicularly.

P90-27-73
MASTER

P90-31~~1~~F-2

31F/2 1m E of NW stake 30-40cm bgs.

P90-27-74

MASTER

P90-316-1

316

Structure 114. West side of structure ⁽¹¹⁵⁾ running East to perpendicularly bisect 31B trench at summit. 10m E-W x 1m N-S. Oriented 99°.

316/1 1x1m unit 1st unit at West end of trench. 0-20cm bgs. SW corner.

316/2 same as 316/1 20-40cm bgs. SW corner. bayareque, tooth, sherds, bone

316/3 1x1m E extension. 0-20cm bgs. bayareque (40cm from E wall and 20cm from N wall; 15cm bgs).

316/4 same as 316/3. 20-40cm bgs.

316/5 1x1m extension E of 316/3. S wall is 1.95m from W wall of trench. N wall is 2.95m from W wall of trench. Measured from SE corner. Small bag sherds. Large amount of tumble.

316/6 1x1m extension E of 316/5. S wall of unit is 2.96m from W wall of trench. N wall is 3.96m from W wall. Small amt sherds. Tumble just underneath ground surface.

316/7 Jumping back to 316/3 and 316/4. Extending unit 40-60cm bgs. Same location and dimensions as 316/3 and 316/4. One mce 1/2 stamp. Big bag sherds.

316/8 Extension of 316/5. Clearing out layer of tumble. Looking for floor 20-40cm bgs.

P90-27-75

MASTER

P90-32A-1

32A

Oriented $80^{\circ}30''$. Structure?

32A/1 0.0-~~0~~1.0m E of W trench wall. West
of Str. 0-21cm bgs NW corner.

Sparse artifacts no cobbles

32A/2 same as 32A/1 21- cm bgs.

P90-27-76

MASTER

P90-32B-1

32B

Oriented $80^{\circ}30''$.

1x1m placed 1.70m from surface cobbles,
Trench runs E-W.

32B/1 1x1m 0-23cm bags. NE corner.

large pieces of bayareque (corner piece)
sherds, no cobbles.

P90-27-77

MASTER

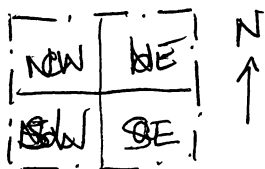
P90-32C-1

32C

Oriented $171^{\circ}30''$, perpendicular to
32A and B. Running N-S. 3.0m N of beginning
of slope change on Str.

32C/1 1x1m N-S. 0- cm bgs.
Sherds, no cobbles.

79 A



P90-27-194

A/01 ~~SE~~ 1x1m unit of 2x2m test pit;
0-20 cm bgs NWC. Very black soil; 10 sherds

A/02 ~~SE~~ 1x1m unit; 20-40 cm bgs. NWC
a little stone pelican head.

Ain't it cute?

Metate frag with foot.
More sherds. Piece of
micaceous lava?
Sherds.



Actual size.

A/03 ~~NE~~ 1x1m unit
40-60 cm bgs NWC

Distinct soil change at 30 cm NWC from dark
brown to dark orange brown. Sherds only

A/04 NE 1x1m unit 0-29 cm bgs NWC
To level of soil change. Sherds.

A/05 NE 1x1m unit 29-64 cm bgs.
426-90

A/06 NW 1x1m unit 0-26 cm bgs. Sherds

A/07 To soil change

A/07 26-58 cm bgs NW 1x1m unit,
sherds, obsidian chunk.

A/08 SW 1x1m unit 0-21 cm bgs sherds.

A/09 SW 1x1m unit 21-52 cm bgs.

Carbon sample 74-84 cm ~~SW~~ SN; 30-46 cm E-W.
30-42 cm bgs. Ash & carbon. Sherds only.

A/10 SE 1x1m unit 60-85 cm bgs.

~~Obs blade, obs "burn",~~ fig frag, ceramic cylinder,
sherds.

4-27-90

P90-27-195

A/10 cont. Shards only. To 85cm hgs SEC

A/11 NE 1x1m unit 60-80 cm hgs. SEC.

Shards, pieces of bayareque

A/12 NW 1x1m unit 60-80 cm hgs SWC

obsidian blade & "burin", pyrag, ceramic cylinder
shards

A/13 SW 1x1m unit 60-80 cm hgs. SWC

Raul has a plaster floor in Subop B. I'm
looking for it in the summit probe.

shards, bayareque, jute. A pile of rocks in the SW
corner of the unit. 3 chunks obsidian

A/14 NE 1x1m unit 80-100 cm hgs. NEC

few shards, 1 jute

A/15 NE 1x1m unit 100-120 cm hgs. NEC

4-30-90

A/15 continued 1 jute, red chalk, few shards

A/16 NE 1x1m unit 120-140 cm hgs. NEC

Coming down on eroded sandstone rocks. They don't appear
to be cut, like the ones in 33E. jute, bayareque
shards.

A/17 NW 1x1m unit 80-100 cm hgs

jute, bayareque, shards.

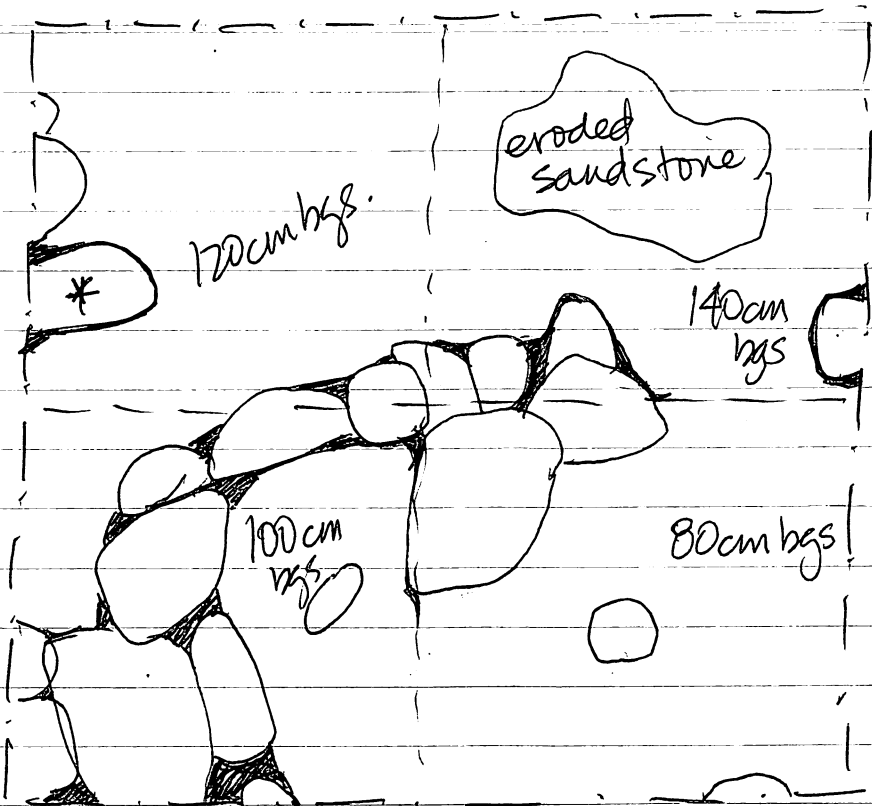
A/18 SW 1x1m unit 80-100 cm hgs.

The stones at 80cm hgs are $\frac{1}{2}$ circle. They really are.
They're massive cobbles, too.

A/19 NW 1x1m unit 100-120 cm hgs.

jute, shards

P90-27-196



This looks like
a room corner
of an earlier
construction at
80cm bgs.
▣ pedestal.

These are massive cobbles
5-2-90

A/20 NW 1x1m unit 120-140 cm bgs
obsidian blade fragment. That's it.

A/21 NW 1x1m unit 140-160 cm bgs
removed rock marked "X", No sherds in the earth
pedestal. Sherds.

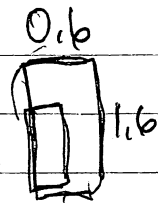
A/22 NW 1x1m unit 160-180 cm bgs.
Sherds.

A/23 NW 1x1m unit 180-200 cm bgs.
1 sherd.

✓ A/24 NW 1x1m unit 200-220 cm bgs
sherds, jute, obsidian flake, pumice?

5-3-90

✓ A/25 NW 1x1m unit 220-240 cm bgs
jute, tiestos, white quartz rectangular cube
bayareque



B

P90-27-197

B/01 0-1.0m N of S 0-20 cm bgs. NWC

5 crudy sherds.

B/02 0-1.0m N of S 20-40 cm bgs NEC.

sherds only but enough of them.

B/03 0-1.0m N of S 40-73 cm bgs. NEC

2 fragments of bone; More in the east trench wall

17cm N of S, 27cm bgs. Sherds, bone, bayareque, 2 obsidian

B/04 1.0-2.0m N of S 0-30 cm bgs NWC

To level of the stones.

1 piece of unworked milky dark green obsidian? or
is it chert? Quensabe. 1 obsidian blade (black)
sherds.

B/05 1.0-2.0m N of S 30-

cm bgs

To soil change.

4-26

B/05 Continued

Raul y Rudolfo Aguilar

Dario isn't here today.

3 sherds smashed atop a rock
under a big sandstone rock.

42cm bgs. 18-37cm E of W wall.

21-39cm S of N wall. Looks

like Jicaro rim. To 50cm bgs NWC

B/06 1.0-2.0m N of S 50- cm bgs. Taking out
tumble. Change to yellowish soil.

gigantic sherd beneath a rock.

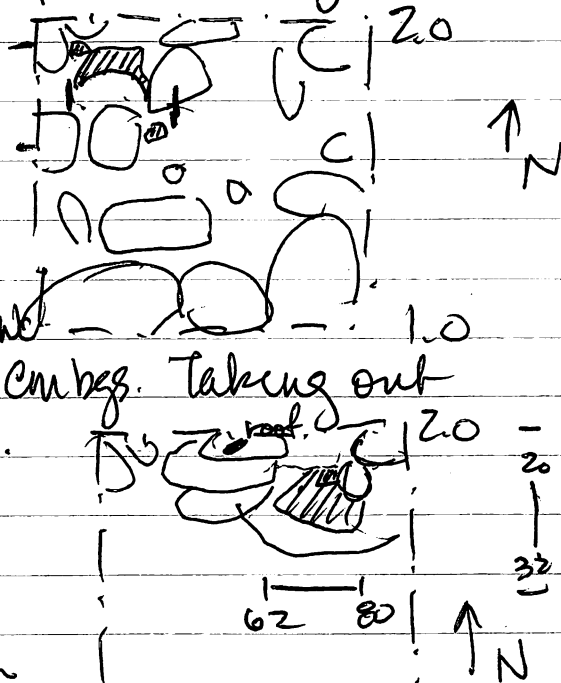
62-80cm E of W wall; 20-32cm

S of N wall 48cm bgs.

Jicaro dimple base & obsidian

flake. 53cm bgs bone frags 72cm E of W.

in N wall. Pockets of soil change from dark brown
to yellow fine hard clayey.



B

P90-17-198

B/07 2.0-3.0m N of S ; 0-20 cm bgs. EMPTY


B/08 2.0-3.0m N of S ; 20-40 cm bgs. NEC

Taking out some rocks.

40-61cm N of S. In E wall.

40 cm bgs. Jicaro rim.

sherds only.



B/09 2.0-3.0m N of S ; 40-60 cm bgs.

carbon atop put block line in NW of unit (8 cm above). 44 cm bgs. 2.78 m N of S.

B/10 2.0-3.0m N of S 60-94 cm bgs SWC.

Cleaning up front of cut block line. At 94 cm we have a -yes- a plaster floor. It is good and thick in spots. If you tap on it, it sounds hollow. The cut blocks are 31 cm above the floor. Did I miss the front of a step? But the plaster runs under the cut blocks. It's still too wet from last night's rain to clean down to the floor on the south. Maybe later today. Sherds, obs flake.

B/11 3.0-4.0m N of S. 0-20 cm bgs. NEC.

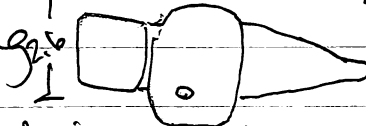
Clearing down to rocks first.

~~EMPTY~~ 1 sherd.

B/12 3.0-4.0m N of S 20-60 cm bgs.

Working into tangle looking for wall (hay surface line) sherds, obsidian blade, ^{5cm} jagged, obs flake.

B/10 cont. Odd things:



made of clay.

Clay cylinder

Some finely made plain sherds.

B/13 4.0-5.0m N of S 0-15 cm bgs.
Empty

4-30-90

P90-87-199

B/14 3.0-4.0 m N of S; 60-70 cm bgs. Clearing around the 2nd level of cuadradas. Are there 2 2nd level ones tumble or a 2nd step? No sherds. EMPTY

B/15 3.0-4.5 N of S; 15-70 cm bgs. Working into the tumble in search of a wall. Is this a staircase? The surface stones look well ordered but beneath them is a shambles. "What does it all mean?"

Yeah! A 3rd step. How exciting. Continuing Nward. metate frag, sherds.

B/16 4.5-6.0 m N of S; 0-10 cm bgs NWC

The 2nd level of cuadradas may be derrumbe; they are up on a layer of dirt. Raul thinks they're derrumbe. Maybe we'll take them out today. Maybe not.

2 sherds, obsidian flake.

B/17 4.5-~~4.9~~ 4.9 N of S; 10-85 cm bgs

Pulling tumble looking for the terraces and a wall. few sherds.

5-2-90

B/18 4.9-5.0 m N of S; 10-56 cm bgs

Pulling tumble to rock line 30 cm bgs. It is the later construction. What we have been following is earlier construction. Shame, the earlier stuff is prettier.

A foot - the angle of foot and hip junction of body, I'd say lizard hind left. Sherds

B/19 5.0-6.0 m N of S; 0-10 cm bgs. EMPTY

B/20 5.0-6.0 m N of S; 10-85 cm bgs

54 cm bgs. 80 cm W of E. 60 cm S of N. Carbon sherds (1 ulua), 2 obsidian flakes

✓ B/21 a surface find on summit - just E of trench wall. Str 1 - a donut stone

Skip 22 - it's a
surface find.

P90-27-200

²¹
B/22 6.0-7.0m N of S 0-15 cm bgs
EMPTY

5.3.90

B/23 7.0-8.0m N of S; 0-15 cm bgs. NWC
Clearing surface soil. EMPTY

B/24 8.0-9.0m N of S; 0-10 cm bgs NEC
few sherds.

B/25 2.65m N of S; 51-57cm bgs; 9-23cm E of W.

A collection of sherds from between the 2 & cut
stone steps at the basal of the structure. The
sherds are just S of the upper cut step, above the
lower cut step.

B/26 9.0-10.2m N of S; 0-10 cm bgs.
few sherds.

B/27 1x1m Next from end of dug trench; 0-50 cm bgs.
To clarify if we have a wall at 10.2m N of S. ^{SWC}
12cm bgs, carbon. 11.0m N of S; 35cm N of E
Some tumble pulled.

We appear to have a wall. It's the ~~to~~ N basal wall of
the summit.

5.4.90

B/27 continued only a few sherds

B/28 - 6.75 - 7.35 m N of S, 0-30 cm BGS NWC

B/29 - same area 30-50 cm BGS

B/30 - same area 50-70 cm BGS

Bits of carbon, bajareque

5.7.90

B/30 continued I wish we'd find a southern wall.
It would be a change.

C

P90-27 201

C/01 0-1.0m W of E ; 0-31cm bgs NWC.

few really crudy sherds.

C/02 0-1.0m W of E ; 31-42cm bgs NWC.

big bag sherds; several pieces of a candelero that fit together (put in separate bag w/ tag); 2 obsidian blade frag - dark black.

C/03 0-1.0m W of E ; 42-53 cm bgs NWC

sherds, bayareque. Soil change from dark dark brown to dark brown orange. at 52cm bgs. (W wall)

C/04 0-1.0m W of E ; 53 - cm bgs.

(→ 23cm E wall)

sherds, obsidian blade fragment

There appears to be a level of sherds. C/04 is below that level. 23-34cm sherd level. (E wall)

C/05 1.0-2.0m W of E ; 0-19 cm bgs.

Clearing surface soil. just a few sherds. Came down on a stone pile. Could be the lower terrace.

C/06 2.0-3.0m W of E 0-15 cm bgs.

Clearing surface soil. few sherds.

4-26

C/07 3.0-4.0m W of E 0-15 cm bgs

Clearing surface soil. Taking out some tumble sherds.

C/08 4.0-5.0m W of E 0-22cm bgs. ~~sherds~~

~~Following row line~~ sherds.

C/09 1.0-3.0m W of E 15-20 cm bgs.

Taking out choice tumbled cobbles.


An orange paste fine thing - 4 pieces that fit, possible 5th.

Tons of sherds. 6x3cm chert projectile point, candelero pieces (orange paste).

C/10 1.0-2.0m W of E 20 - Taking it all out in search of the basal wall.

P90-27 202

c/10 cont.



Sherd scatter in tumble; midden. Main scatter

1.0-1.67m W of E; 20-52cm N of S. 31cm bag

1 obsidian flake 6cm N of S; 1cm W of E edge lot (1.01m W of E)
Extends to 79cm N of S.

C90-B-1cd 125 F.B scale 36cm

Taken to 54cm bag SWC. There is a yellow rock in the trench wall (N). Sherds, bayonet, chert, obsidian

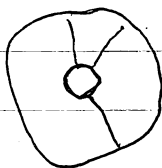
c/11 2.0-3.0m W of E Taking out tumble. 15-54 cm bags SWC. sherds. orange pig frag (looks like a dolls butt?)

4-27-90

c/12 3.0-4.0m W of E Taking out tumble.

20-55 cm bags SWC

Sherds, 1 obsidian blade frag, 1 lava disk (like an ear flare) broken into 3 frags. Placed in separate tagged bag.



c/13 4.0-5.0m W of E Taking out tumble. 10-
Extended to 5.4m W of E.

2 metate frags, 4 obsidian hits (1 nodule, 1 blade, 2 flakes), sherds sherds sherds.

P90-27-203

Hachita is broken on one side on the narrow end.

C/13 cont. An Hachita. 9x4 (wide end; 2cm narrow end); 2cm thick; A piece of apparently worked gray "chalk" limestone; ceuser frags; sherds. 2 more metabe frags. To 60cm bgs BWC.

4-30-90

C/14 5.0-6.0m W of E; 0-15 cm bgs. ^{NWC} 1 sherd.

C/15 6.0-7.0m W of E; 0-10 cm bgs NWC. 1 sherd.

C/16 7.0-8.0m W of E; 0-10 cm bgs. NWC

There appears to be a lava floored first terrace, a tiny wall and a 2nd lava floored terrace.

Lauras pointed out that the surface lines at the summit delineate a round thing. Oh boy.

Second thought: Have I eaten through 2 small terraces? There are surface lines and possible terraces in the profile. I don't know. I didn't see them head on, but then we weren't expecting them either. I expected a steep basal wall for this platform. and it doesn't seem to be there either.

C/17 8.0-9.0m W of E; 0-10 cm bgs.

There is a rockless section. We will return after clearing another meter to make room to work.

C/18 9.0-10.0m W of E; 0-13 cm bgs

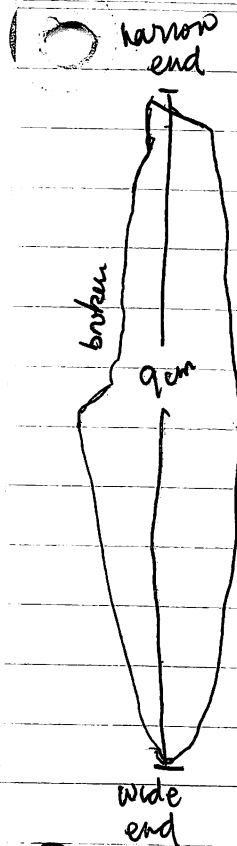
What we may have here are 2 structures; the platform edge and the round thing. We'll see.

C/19 1.1-1.9m E of 10.0m mark (W of E); 13-35 cm bgs going down in stoneless area between structures
2 obsidian flakes 1 sherd

5-2-90

C/20 Same as C/19 30-50 cm bgs. shreds

~~shreds, frags~~ all of same thing - ~~all brown~~ ~~tan~~ hand



P90-27-204

C/21 1.9-2.0m E of W end (10.0m mark).

Taking out some tumble to clarify the ^w line of the E structure. 10 - 40 cm bgs.

To the line of stones visible in the trench wall at 40cm bgs. Shards.

C/20 discovered a wall, a real wall, its beautiful! Finally, a real wall. How exciting.

Iantaro is gunning from ear to ear. The pujahuantes (chuyos) are much better than the piochas.

C/22 10.0-11.5m W of E; 0 - 10 cm bgs.

Into the "round thing". 2 shards

C/21 cleared up another beautiful wall, the W wall of E structure. 5 course, just beautiful. ~~27A~~

C/23 4.5 - 5.3 ~~W of E~~ W of E; 10 - 68 cm bgs

Clearing tumble in search of basal wall.


The search continues

A core like chunk & 2 flakes obsidian,

shards, a quartz object, hazareque

C/24 11.5 - 12.0m W of E; 0 - 17 cm bgs

cat face, shards, smashed vessel.



D

PR-27 205

D/01 0-1m W of E ; 0-20 cm bgs N^EEC.

few sherds, cruddy.

D/02 ~~0-1m W of E~~ ;

~~0-20 cm bgs N^EEC~~

1x1m extension Eastward, came down on rocks in D/01. 0-20 cm bgs N^EEC

1 sherd only. What a lot.

D/03 1x1m E ext. 0-20 cm bgs N^EEC.

a few sherds, cruddy.

D/04 1x1m E ext. 0-20 cm bgs N^EEC

~~There may be a line of stones facing South running E-W in the trench. The E extension follows it. There is ~~also~~ a level of sherds. C/04 is below that level. Ext level 20 cm bgs. N^EEC~~

Following line Eastward.

There may be a line of stones facing South running E-W in the trench. The E extension follows it. It is still there.

D/05 1x1m E extension 0-18 cm bgs N^EEC.

Following line Eastward. EMPTY LOT

The line continues

D/06 1x1m E ext. 0-19 cm bgs.

Following still.

4-26-90

D/07 1x1m E ext. 0-20 cm bgs.

Still following. sherds.

D/08 1x1m E ext. 0-22 cm bgs.

The line has angled off Nward out of the trench but the rocks continue. Very strange because in the 2x2 4m N of this point there were no rocks. sherds

P90-27-206

D/09 1x1m E extension, following new possible line 0-20 cm bgs. Clearing surface soil. sherds

D/10 0.2-1.0 of D/09 1x1m unit ~~E to~~ W to E clearing soil has profundo in front of stones. 20-54 cm bgs. sherds. Soil change from dark brown to orange brown at 30 cm bgs NEE.

D/11 1.0-2.0m W of E orig trench 0-23 cm bgs. sherds

D/12 0-1.0m W of E (orig) Taking out tumble. 20-47 cm bgs. sherds, bone

Extended to 1.5m W of E. We have a wall.

Bone: 24cm E of W; 18cm S of N - fragment of long bone (eroded) tucked up under a rock. 23cm bgs.

~~4/13~~

D/13 2.0-3.0m W of E (orig), 0-20 cm bgs SNC. few sherds (2)

D/14 3.0-4.0m W of E (orig). 0-15 cm bgs NWC few sherds

D/15 4.0-5.0m W of E (orig) 0-20 cm bgs NWC 1 sherd.

D/16 5.0-6.0m W of E (orig) 0-15 cm bgs. 4-30-90

D/17 6.0-7.0-8.4m W of E (orig) To end of orig trench. 0-10 cm bgs. EMPTY.

D/18 2.0-3.5m W of E 15-25 cm bgs. Pulling tumble. sherds.

D/19 3.5-5.0m W of E 15-20 cm bgs. Pulling tumble, clearing dirt sherds.

P90-07-207

D/20 6.0-8.0m W of E, pulling tumble.

10-35 cm bgs. Clarifying W side of summit.

So, it appears that there is the eastern terrace ~~and~~ with a lava floor, and several (3?) stepups to the summit. There is also a stepup to the summit on the Western side.

sherds only

5-29-90

D/21 1.0-3.0m W of E (orig), pulling tumble 25-30 cm bgs

sherds, several fig frags from the same object (orange paste) — elbow, arm, hand, shoulder

There doesn't seem to be anything beneath these rocks which leads me to believe that they are/were the surface. There are a few that are tilted — menloja — so they go next! Well... I've eaten through what must have been a terrace.

✓ D/22 5.0-6.0m W of E (orig), pulling tumble. 10-30 cm bgs.

few sherds, beautiful light black obsidian blade. A wall line beginning at 30 cm

5-4-90

D/23 13.8-14.9m W of E, pulling tumble off summit 5-17 cm bgs. ~~empty~~ few sherds

D/24 0.6-0.75m W of E, pulling tumble

D/25 - .75 - 6m W of E, pulling tumble, cleaning the rocks

5-7-90

D/26 0.75-2.0m W of E; 35 — cm bgs
pulling tumble sherds.

E. 4-26-90

P90-27-208

E/01 0-1.0m W of E ; 0-20 cm bgs.

Clearing surface soil. Sherds. Eroding limestone & cobbles in NWC.
Santiago Rodriguez y Emerito Hernandez
(San Jose) (La Ascequia)

E/02 1.0-2.0m W of E ; 0-12 cm bgs.

sherds, 2 pieces obsidian, 1 grey chalk rock.

E/03 0-1.0m W of E ; 20-31 cm bgs SEC

Taking out tumble. sherds, little obsidian blade.

E/04 1x1m ext E. ; 0-30 cm bgs. SNC

ceramic cylinder, obsidian (blades; - flakes), sherds.

4-27-90

E/05 Same as E/04 ; 30-~~40~~60 cm bgs. SEC

~~44cm E of W ; 18cm S of N - bone fragment~~

~~its an eroded longhorn tucked up under a small~~

~~Rock 23cm bgs. Sherds bone Sherds, Soil~~

~~E/06~~ change at 44cm bgs. Dark brown to light brown.

finer soil at base. Sherds, obsidian flake, black pig tag.

E/06 2.0-3.0m W of E ; 0-5 cm bgs. EMPTY.

E/07 3.0-4.0m W of E ; 0-5 cm bgs.

few sherds.

E/08 4.0-5.0m W of E ; 0-5 cm bgs. ~~few sherds~~ EMPTY

4-30-90

E/09 5.0-6.0m W of E ; 0-~~10~~10 cm bgs. ~~EMPTY~~

~~To end of long trench~~ bayareque few sherds eroded

E/10 6.0 - end of trench. 0-10 cm bgs EMPTY

E/11 1.0-2.0m W of E ; 12-25 cm bgs

Pulling tumble. Sherds, bayareque

heat rock from Friday. It's limestone with quartzlike stone in
center, yellow streaks, and fossilized snails.

P90-27-209

E/12 2.0-3.0m WofE, pulling tumble
5-21 cm bgs

5-2-90

E/13 1.0-2.0m WofE, pulling tumble 28-60cm bgs.
2 obsidian, 1 metate frag, sherds, bayareque

E/14 ^{2.0-2.2}~~3.0-4.0~~m WofE, pulling tumble
15-62 cm bgs. NWC

5-3-90

✓ E/14 continued ~~obsidian blades~~ s
few sherds, red bayareque

E/15 2.3-2.6m WofE pulling tumble in N
60cm of trench. 15-62 cm bgs. Looking
for a wall. sherds.

E/16 3.0-3.9m WofE pulling tumble.
21-35 cm bgs. sherds, red chalk, bayareque

E/17 3.9-4.6m WofE, clearing dirt
10-20 cm bgs. Not finished

This trench is what I expected for Group W - ugly and
badly preserved. I can't see anything.

5.4.90

E/18 3.7-4.7 m WofE; 20-40 cm bgs.
Pulling tumble

E/19 4.7-5.3 m WofE, 0-²⁵~~40~~ cm BGS
5.7.90

E/20 4.7-5.3m WofE; 25-40 cm bgs. Sherds.

✓ E/21 8.0-9.0m WofE; 10-1 cm bgs
Pulling tumble. I can't seem to find the front;
maybe the back?

This structure is "the worst", It's so incredibly
ugly!!

Group W is an interesting thing. The map, however, is quite incorrect. See new sketch map for details. I am not so sure about the SE "ramp". I'm just not so sure it's not just a Southern terrace or addition to Str. 2 that has eroded. The side looks just like the others. Therefore I'm leaving that investigation until I think on it. The northern section, though, looks like it may be the access route. The structure/platform runs under the fence and over to the other side. I had the guys move the cacti from this side of the fence so at least that much is clearer. It may represent a set of steps on the north between Structures 4 and 5. The platform appears to project Northward from the junction of these structures to a line of rock just S of the fence line. To the W of that line is what appears to be another mound just S of 5. It is a very low mound, just above the height of the platform. This area just south of the fence needs to be cleared. And - boo hiss - a new map must be made when we shoot in the plan points (or sooner, preferably BEFORE Lavinia leaves as she is the best suited for the task at hand).

Dario Rivera P90-27-211
Selbin Patricio Chaven

F

F/01 0-1.0m W of E; 0-20 cm bgs. NWC
obsidian blade & flake, sherds.

F/02 0-1.0m W of E; 20-40 cm bgs SWC
3 obsidian flakes, sherds

F/03 0-1.0m W of E; 40-50 cm bgs. NWC
obsidian flake, sherds, bajareque

F/04 1.0-2.0m W of E; 0-20 cm bgs.
obsidian blade, flake, chunk; sherds.

4-30-90

F/05 1.0-2.0m W of E; 20-~~40~~ 40 cm bgs.
sherds, obsidian

F/06 1.0-2.0m W of E; 40-70 cm bgs NWC
sherds

F/07 2.0-3.0m W of E; 0-20 cm bgs.
Clearing surface soil.

Still no rocks in this trench up to the 2.0m mark.
No obvious soil levels that could indicate a ramp.

2 metate frags, obsidian, sherds.

F/08 2.0-3.0m W of E; 20-40 cm NWC few sherds
Sherd and rock layer 12-26 cm bgs NWC.

F/09 ~~3.0~~ 2.0-3.0m W of E; 40- cm bgs.
Not finished Monday. few sherds.

5-2-90

F/09 cont. bag #2 To 65cm bgs NWC.
2 chunks obsidian, sherds.

F/10 3.0-4.0m W of E; 0-20 cm bgs NWC
sherds, 2 large flakes obsidian

F/11 3.0-4.0m W of E; 20-45 cm bgs
sherds

F/12 3.0-4.0m W of E; 45-~~55~~ cm bgs
~~EMPTY~~

P90-27-212

To 65cm by 8 Nuk.

F/12 cont ash lens 70-85cm E of 4.0m mark.

48-62cm N of S; 50-60cm by 8.

A sample of ~~the~~ was taken for floatation.

Its a circular depression going to 89cm by 8. rodent?

1 chunk 2 blade Obsidian, Shards

F/13 4.0-5.0m W of E; 0-20 cm by 8 NNE

5.3.90

✓ F/13 cont. round limestone ball. Obsidian blade, Vazareque, Shards shards shards. 2 obsidian flake
Finally, rocks but they are all tumble. ~~obsidian~~
Pulling them out; they are tumble.

F/14 4.0-5.0m W of E; 20-45 cm by 8

green rock, shards, chest thing maybe worked.

F/15 4.0-5.0m W of E; 45-60 cm by 8.

EMPTY.

F/16 5.0-6.0m W of E; 0-20 cm by 8.

3 blade jag (obs), stone marble, shards.

Still no rocks, no obvious soil changes or levels that might represent a ramp. I don't think its a ramp. But there is hope of finding the platform's basal wall. There are surface rocks within the next 2m. Fingers are crossed because the wall definitely isn't in 79C.

5.4.90

F/17 5.0-6.0m W of E; 20-40 cm by 8. SWC

few shards

F/18 5.0-6.0m W of E; 40-57 cm by 8. EMPTY

F/19 6.0-7.0m W of E; 0-20 cm by 8 Shards

F/20 6.0-7.0m W of E; 20-40 cm by 8. Shards

5.7.90

F/21 6.0-7.0m W of E; 40-60 cm by 8. Shards

✓ A/26 NW 1x1m unit 240-260

to 270 by lunch. Shards, bayareque (some
limestone), pink chalk, jute.

There are 2 massive cobbles at the bottom.

One is pegged into the wall; Maybe we can move
the other one after lunch? To 280 cm bgs.

✓ A/27 NW 1x1m unit 280-300 cm bgs.

no shards. & Not finished. They have come
across some whopping cobbles - the size scale runs
chunkers, small, medium, large, massive, whopping.

Definitely among the biggest I have ever seen.

Thusly, we are going to try to go down in the NE
1x1m unit. We need to remove the eroded sandstone.

The guys need to make themselves a ladder.

5.4.90

✓ A/27 continued to 300 cm bgs. no shards. 1 rock.

✓ A/28 NW 1x1m unit 300-320 cm bgs. NWC
teeth, shards.

NE unit

A/29 NE unit 140-160 cm bgs pink chalk, maybe 4 shards

A/30 NE unit 160-180 cm bgs

5.7.90

A/30 continued obsidian flake, bayareque, shards, jute

A/31 NE unit 180-200 cm bgs

2 obsidian flakes, 4 jute, 1 pink chalk, shards.

A/32 NE unit 200-220 cm bgs. 2 big shards.

Some rocks removed.

A/33 NE unit 220-240 cm bgs

Still no ladder; these guys are crazy. jute, shards,
bayareque

A/34 NE unit 240-260 cm bgs

B/30 cont. caracol (the real thing), obsidian blade, big chunk of bajareque and a mountain of sherds. jute
There appears to be a mountain of tumble on this structure. Did it have a big stone superstructure?
How odd. Must get a lot readout that is associated with the plaster floor.

Why is it that Spanish today sounds like a language spoken in a Star Wars movie? It just don't sound right. And I hate it when the paper rips its holes. This Honduran paper has its holes too damn close to the edge.

✓ B/31 7.35-9.0m N of S; 5-30 cm bgs.

Pulling tumble heading for the summit. This structure escapes me right now. sherds

B/32 9.0-10.0m N of S; 10-55 cm bgs NEC

Clearing tumble on summit. I hate summits. More of the trees in the field to the SW have been knocked down. Bulldozer noise in one sense is disturbing; in another comforting. It's rather like a mechanical purr. It's the tree crunch and the tire squeak that are disturbing.
5.8.90

B/32 continued sherds, jute, 3 obsid flakes

B/33 8.0-9.0m N of S; 30-38 cm bgs.

pulling tumble. sherds

B/34 9.0-10.0m N of S; 25-52 cm bgs

More tumble. 3 sherds.

B/35 10.0-11.0m N of S; 30-38 cm bgs

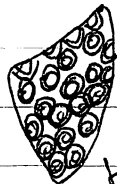
pulling tumble "jaguar" sherd (has spots), sherds

B/36 Same as B/34; 52-100 cm bgs

5-9-90

B/36 cont. Looking for base of VELVET GREEN

shell, jute, sherds



like it was made by sticking a straw against the sherd.

5.3.90

P90-27-215

✓ C/24 cont. To 22 cm bgs SWC

lance point, obsidian blade & flake, bone frag, round ball, pig frag, sherds. Atop what is probably a stone surface. Obsidian chunk, too. Candelero frag

C/25 12.0-13.0 m W of E; 0-20 cm bgs
2 censer handles, metate frag w/ big foot (end of foot is broken but we have both pieces). obsidian flake
sherds.

C/26 13.0-14.0 m W of E; 0-30
bone bits, obsidian flake, sherds. (1 with hole)

C/27 14.0-15.0 m W of E; 0-20 cm bgs
sherds

C/28 14.0-15.0 m W of E; 20-30 cm bgs.

baguette (adobe?) sherds, bone bits, donut base

C/29 0-2.0 m W of E face WATSON
cleanup lot. Cleaning soil between the
blocks To 18 cm bgs.

Have named the 2 beautiful walls; the E wall is
HOLMES, the W wall WATSON. The theme is detectives

5.4.90

C/30 9.5-10.5 m W of E; 18- cm bgs
pulling tumble.

C/31 10.5-11.5 m W of E; 15- cm bgs
removing tumble

5.7.90

C/32 0.36-0.79 m W of E face WATSON;
30-51 cm bgs. Between 2 presumed
walls to see if the W one is real. The E one is
WATSON. 8 pieces of obsidian (all flakes),
1 red chert flake, sherds. Make it 9 obsidian's
It is a wall - ADAM DAGLIESH. Maybe.

P90-27 - 21b

C/~~33~~³³ 14.0-15.0m W of E; 30-60 cm bgs. Pulling
tumble. Sheds, 2 obsidian blades.

✓ C/34 13.0-14.0m W of E; 20-30 cm bgs. Pulling more
tumble. Sheds pretty floor & wall

✓ C/35 6.0-6.2m W of E; 10-30 cm bgs. Pulling
tumble.

5-8-90

✓ C/35 cont. Extended to 7.0m W of E sheds, ^{crushed} foot

5-9-90

✓ C/36 Pulling tumble ^{0.3} 1.5-2.1m E of W face HOLMES.
10-37 cm bgs stone floor!

bone bits, sheds, obsidian (2 blades, 8 flakes)

gorgeous floor. This is DAGLIEST.

✓ C/37 1.9-2.84m E of W end. 10-25 cm bgs.

Pulling tumble to clarify POIROT. Sheds

✓ C/38 1.0-1.6m W of W face WATSON; 10-33 cm bgs
pulling tumble.

5-10-90

C/39 0.4-2.0m W of W face WATSON; 20-

✓ C/~~40~~⁴⁰ Going lateral. 6.0-7.0m W of E; 0-1.0m
S of orig S. 0-20 cm bgs. leaving a
50 cm haulk. Sheds. Following HOLMES

✓ C/41 7.0-8.0m W of E; 0-1.0m S of orig S w/
50 cm haulk. 0-35 cm bgs. Following
HOLMES & DAGLIEST. Sheds, 1 obsid flake

5-11-90

✓ C/42 Same as C/40 20-40 cm bgs.
chert blade, sheds
a new wall & a floor. Hmm

P90-27-217

D/27 6.0-8.0m W of E; 15-30 cmbgs.

Pulling tumble, lots of it, to define the wall. CANDYGRAM FOR MANGO. sherds.

We may have found CANDYGRAM's corner.

✓ D/28 8.0-10.0m W of E; 22-55 cmbgs.

Pulling tumble. Have found a very pretty stone line with an E face. Is it a wall? It may face a prettily paved lava floor, now at a slight tilt. Sherds. Pre bag

✓ D/29 5.0-8.0m W of E; 20-70 cmbgs.

On S side of CANDYGRAM FOR MANGO.

The area of D/28 has a nice floor at the base of a truly ugly wall which probably is the basal for the basal terrace on the E.

It ends in a nice flat faced wall, 1 stone thick at 8.75m W of E.

5-8-90

✓ D/29 cont. sherds.

✓ D/30 0-5.0m W of E; 30-36 cmbgs.

pulling tumble

sherds, obsidian flakes (2)

5-9-90

✓ D/31 0-1.5m W of E; 52-75 cmbgs NEC

large chunk of plaster floor. Bazarque, jute, sherds, obsidian flake. The plaster is at 70cm bgs

✓ D/32 1.5-2.0 W of E; 30-76 cmbgs.

Pulling tumble to level of plaster. sherds, bazarque

✓ D/33 2.0-3.0m W of E; 30-85 sherds

bazarque

✓ D/34 3.0-4.0m W of E; 30-81 cmbgs

5-10-90

✓ D/34 cont bag 2 sherds. 1 obsidian

#121 definitive shield layer at 15cm bgs N wall

P90-27-218

F/22 6.0-7.0m W of E; 60-80cm bgs SWC
jute, sherds. Rocks (fumble) at base of excavation.

✓ F/23 7.0-8.0m W of E; 0-20 cm bgs
We are finally really hitting rock. Tons of it, lets hope
for the basal wall to this bloody platform. It suddenly looks
like the sky is going to open up and drown us.

sherds, 2 obsidian blades, 2 obsidian chunks.

✓ F/24 7.0-8.0m W of E; 20-40cm bgs.
5-8-90

✓ F/24 cont. sherds, bayareque, flake obsidian

✓ F/25 7.0-8.0m W of E; 40-60cm bgs.

sherds, 3 obsidian flakes, quartz piece
2 jutes.

✓ F/26 7.0-8.0m W of E; 60-77 cm bgs SWC
sherds, jute, 1 obsid flake, 1 obsid burin.

✓ F/27 8.0-9.0m W of E; 0- cm bgs.
5-9-90

✓ F/27 cont. pulling tumble. Dario isn't here.
2 obsidian, sherds To 23cm bgs.

✓ F/28 8.0-8.2m W of E; 23-50 cm bgs.

Trying to find a wall, any wall, I'm not picky. &

~~F/29~~ sherds, white quartz, 2 obsidian (1 blade, 1 flake)

✓ F/29 8.2-8.4m W of E; 23-50 SWC

mano frag, sherds, obsidian, yellow & red stones.

✓ F/30 9.0-10.1m W of E; 0-12 cm bgs sherds only,
little bit of carbon near the surface. Not kept.

✓ F/31 8.4-9.0m W of E; 23-44 cm bgs.
pulling tumble

5-10-90

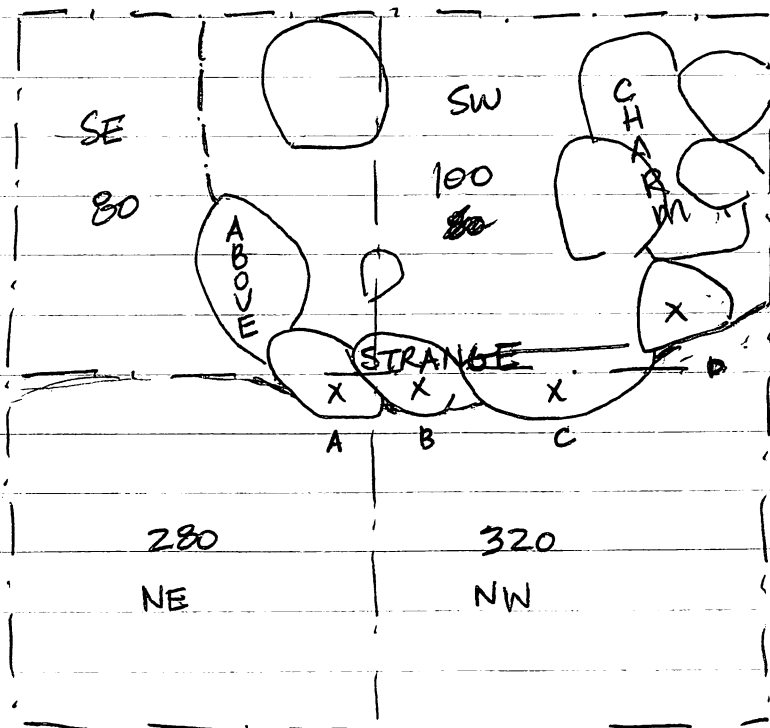
✓ F/31 cont. sherds, bayareque

✓ F/32 8.4-9.0m W of E; 44- cm bgs

5-8-90

P90-27-219

- X A/34 260cm. Shards, bazaregne, jute
A/35 260-280cm NE unit. Shards, jute



X taken out so they didn't fall on the guys. They were getting wobbly.

A is a large cobble

B is a large cobble

C is a shaped cobble



D is a large cobble

C90-B-8KL ASA 125 fill CHARM STRANGE ABOVE
from above North before Lupe pulled STRANGE. It was
tottering in a dangerous manner above them.

A/36 280-300cm bgs NE unit

pink chalk, shards, bazaregne

A/37 300-320 cm bgs NE unit

~~EMPTY~~, 1 shard 5-13-90 Kirk's fault.

5-9-90

A/38 NE unit 320-340 cm bgs. EMPTY

A/39 NW unit 320-340 cm bgs. EMPTY

This pit is finished. The guys are building a ladder
so I can draw it tomorrow. Bring 2 big nails, lots of
small nails, hammer, graph paper, a working marker,
drawing gear

5-10-90

P90-27-220

- x B/38 1.0-2.0m N of S; 0-1.0m E of E edge trench -
0-43 cm bgs. Following Bouree & D° E.
sherds, obsidian
- > B/39 9.0-10.0m N of S; 0-1.0m E of ouge E
0-23 cm bgs. Looking for summit surface
sherds.
- x B/40 1.0-2.0m N of S; 0-1.0m E of ouge E;
43-50 cm bgs. sherds, bayareque, obsidian
chunk.
- x B/41 9.0-10.0m N of S; 1.0-2.0m E of ouge E
0-10 cm bgs.
- x B/42 1.0-2.0m N of S; 0-1.0m E of ouge E
w/ 50 cm haulk. 50-73 cm bgs. To plaster floor
2 flakes obsidian, sherds, censer frags.
- x B/43 2.0-3.0m N of S; 0-1.0m E of ouge E
w/ 50 cm haulk. 0-1 cm bgs.

5-11-90

- x B/43 cont 20cm bgs NWC. few sherds. 1 flake
obsidian
- x B/44 9.0-10.0m N of S; 2.0-3.0m E of ouge E
w/ 50 cm haulk. Following summit lines.
0-20cm bgs.
- x B/45 1.0-2.0m N of S; 0-1.0m E of ouge E w/ 50cm
haulk. 20-50 cm bgs. sherds.
- x B/46 Same as B/45; 50-60 cm bgs.
cut stone steps - Bouree continues. Sherds, 1 blade
1 chunk obsidian
- x B/47 1.0-3.0m N of S; 1.0-2.0m E of ouge E.
0-20 cm bgs. shreds SEC

x B/48 9.0-10.0m N of S; 30-40m E of oug E.
0-30 cm bgs

5-14-90

x B/49 9.0-10.0m N of S; 4.0-5.0m E of oug E
0-20 cm bgs.

x B/50 1.0-2.0m N of S; 1.0-2.0m E of oug E
20-60 cm bgs. Mountain of shreds.

x B/51 8.0-9.0m N of S; 0-1.0m E of oug E
0-10 cm bgs. few shreds.

x B/52 2.0-3.0m N of S; 1.0-2.0m E of oug E
20- cm bgs.

x B/53 7.0-8.0m N of S; 0-1.0m E of oug E
0-30 cm bgs. Cleaning over UTILITY
GREEN.

5-15-90 cont B/53: shreds.

x B/54: 1.0-3.0m N of S; 2.0-3.0m E of oug E;
0-20 cm bgs. Following BOUREE E.
shreds.

x B/55 8.0-9.0m N of S; 1.0-2.0m E of oug E
0-15 cm bgs. shreds.

obsidian
flakes;
shreds

x B/56 1.0-2.0m N of S; 2.0-3.0m E of oug E;
20-62 cm bgs. Following BOUREE E.

nice ~~flint~~ ^{human} flake (13cm long x 5cm wide) perfectly round. human
molar

B/57 7.0-8.0m N of S; 1.0-2.0m E of oug E
0-22 cm bgs.

B/37 Same as B/36 100-120 cm bgs. NWC
 Shards, jute, shell, obsidian (1 cortex, 2 flakes).
 Done with trench? Needs to be cleaned.

Suboperation G.

10m N of end Subop B. At the N base of Str 1.

A test pit to search for garbage. Maybe we'll move
 up toward the summit. Probably not.

5-9-90

- / G/01 0-1.0m S of N ; 0-20 cm bgs. NWC
 shards, 1 obsidian chunk.
- / G/02 0-1.0m S of N ; 20-40 cm bgs NWC
 pulling tumble. Shards, 1 obsid blade
- / G/03 0-1.0m S of N ; 40-51 cm bgs NWC
 EMPTY, plaster floor?

5-10-90

(N-S)(E-W)

Str 1 is now gridded out 10x5 m 1x1m squares
 with stakes. leaving a 50cm haulk on the E side
 of the trench.

- / G/04 1.0-2.0m S of N ; 0-15 cm bgs NWC
 few shards, piece of glass - yes, can you say
 disturbed...
- / G/05 1.0-2.0m S of N ; 15-32 NWC
 taking out some tumble to look for basal
 wall. shards.
- / G/06 1.0-2.0m S of N ; 32-60 cm bgs NWC
 shards, 2 obsid blades
- / G/07 2.0-3.0m S of N ; 0-10 cm bgs NWC.

5-11-90

- / G/07 continued 3 shards
- / G/08 2.0-3.0m S of N ; 10- cm bgs.
 pulling tumble. Plate? fragments?

- G/09 3.0-4.0m S of N; 0-15 cm bgs
few sherds.
- G/10 3.0-4.0m S of N; 15-52
pulling tumble. sherds.
- G/11 4.0-5.0m S of N; 0-58 cm bgs
sherds, bone, carbon (not taken).
- G/12 5.0-6.0m S of N; 0-5 cm bgs EMPTY
- G/13 6.0-7.0m S of N; 0-15 cm bgs EMPTY
- G/14 5.0-6.0m S of N; 5-77 cm bgs
pulling tumble looking for the basal wall.
5-15-90
- G/14 cont. sherds only, 2 Indian flakes/chips
- G/15 6.0-7.0m S of N; 15-80 cm bgs
pulling tumble looking for basal wall.
Maybe it's at 6.15m but I kinda doubt it. It's mostly
chinkers with big holes or nothing. Fortunate
tumble then? Nothing. Am I'm full?
- G/16 7.0-8.0m S of N; 0-30
pulling some tumble
censer handle fragment, sherds, 2 blades obs.
- G/17 ~~7.0-8.0m S of N; 15-100~~
5-16-90 6.8-7.0m S of N
- x G/17 cont. sherds, bone, etc.
- x G/18 7.0-7.5 cm bgs S of N; 30-70
sherds. The basal wall seems to have been lost.
- x G/19 8.0-9.0m S of N; 0-15 cm bgs.
6 sherds
- G/20 9.0-10.0m S of N; 0-40 cm bgs
- G/21 8.8-9.5m S of N; 15-
cm bgs
in front of possible wall

p90-27-22A

- ✓ C/43 8.0-9.0m ~~W~~ E of W; 0-1.0m S of oug S w/
50cm baulk. 0-31 cmbgs
5-14-90
- ✓ C/44 8.0-9.0m E of W; 1.0-2.0m S of oug S w/
50cm baulk; 0-32 cmbgs
sherds, carbon (not taken)
- ✓ C/45 7.0-8.0m E of W; 1.0-2.0m S of oug S w/ 50cm
baulk; 0-42 cmbgs
carbon: 7.1m E of W; 1.4m S of oug S; 4 cmbgs.
on floor. sherds, carbon sample.
- ✓ C/46 6.0-7.0m E of W; 1.0-2.0m S of oug S
0-15 cmbgs
5-15-90
- ✓ C/46 cont. Sherds.
- ✓ C/47 5.0-6.0m E of W; 1.0-2.0m S of oug S.
0-20 cmbgs. obsid blade, big bag sherds.
This structure is getting complicated with little walls and
surfaces and whopping cobbles all in a line.
- ✓ C/48 5.0-6.0m E of W; 0-1.0m S of oug S
0-15 cmbgs. sherds, 1 flat piece
- ✓ C/49 4.0-5.0m E of W; 0-1.0m S of oug S
0-32 cmbgs.
5-16-90
- ✓ C/49 cont. bag 2 of 2 genuine frag (bagged),
4 obsid (1 blade, 3 flakes), bag genuine sherds
- ✓ C/50 4.0-5.0m E of W; 1.0-2.0m S of oug S.
0-20 cmbgs. sherds (big bag).

(C/49: There is a big vessel frag sticking out of the trench wall
under a big rock NW of C/49 20cm bgs. Will wait until
section is finished & baulk & rock removed.)

5-10-90

P90-27-225

D/34 cont. continuing to pull tumble. I don't see anything. To 84 cm bgs.

Well, I think its done. Time to move Nward. We will follow the playa stuff first and then the structure. I think we'll grid it out, too. Más fácil.

sherds, black stone chunks.

- D/35 3.0-4.0m W of E; 0-1.0m N of Noug wall with 50cm bank left. 0-32 cm bgs. went without a tag. Sherds, bajareque

5-11-90

- D/36 3.0-4.0m W of E; 0-1.0m N of orig N with 50cm bank left; 32-77cm SEC.

sherds, bajareque. Plaster floor shows up again at the base of excavation. Obsid flake

- D/37 4.0-5.0m W of E; 0-1.0m N of orig N w/ 50cm bank left; 0-20 cm bgs. Shx. Sherds.

- D/38 ~~8.0-9.0m~~ 5.0-6.0m W of E; 0-1.0m N of NW bank; 0-20 cm bgs.

5-14-90

- D/38 cont bag 2. Sherds, bajareque

- D/39 4.0-5.0m W of E; 0-1.0m N of NW 50cm bank; 20-56 cm bgs. Sherds. 3 obsid pulling tumble in search of wall that corners w/ CANTYGRAM FOR MONGO.

- D/40 6.0-7.0m W of E; 0-1.0m N of NW 50cm bank; 0-30 cm bgs sherds

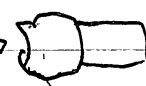
- D/41 6.0-8.0m W of E; 0-1.0m N of NW 50cm bank 0-25 cm bgs Sherds

- D/42 8.0-9.0m W of E; 0-1.0m N of N 0-20 cm bgs

5-8-90

P90-27-28b

- E/21 cont. 2 sherds. To 40cm bgs SEC
✓ E/22 6.0-7.4 m W of E; 5-20 cm bgs,
few sherds
E/23 1-3.0m W of E; cleaning thin layer of dirt
above the plaster floor trying to find where it
ended. Then, I've had enough of this ugly
ruin.

maker →  little thing made of conch shell. Its
broken. Found on the plaster floor.
Looks like 2/3 of a bow tie.

1.1m W of E; 46cm N of S; 63cm bgs.

Sherds, jute, bayonet

- ✓ E/24 Cleaning behind possible portal wall to see
if the damn thing actually exists. → SHAKEN NOT STIRRED.
5.9-90

- ✓ E/24 cont. Emerito isn't here.

bone: 60cm bgs, just W of SHAKEN. Sherds.

SHAKEN is 1 stone high but it does face W.

- ✓ E/25 5.4-5.7 m W of E; 10-37 cm bgs.

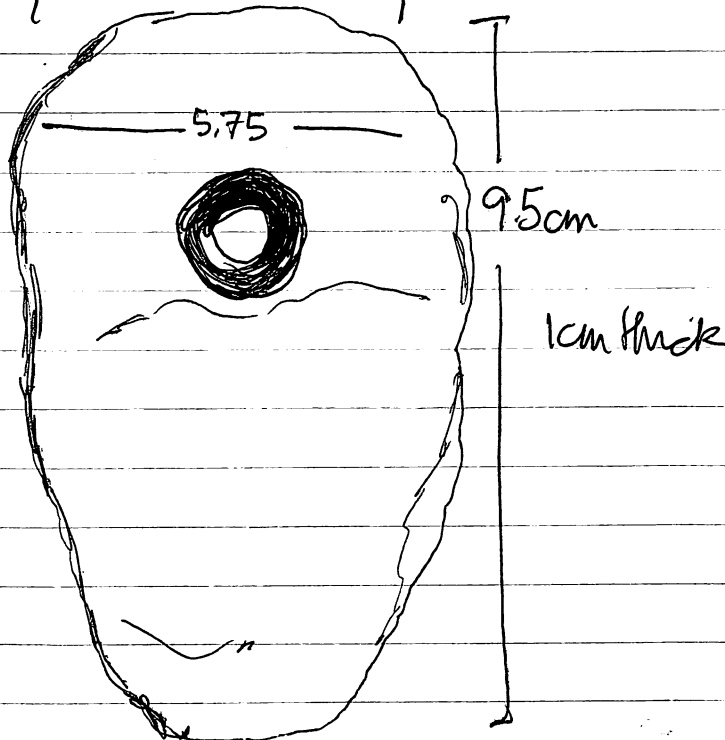
Clearing tumble.

"laja" "pendent"

9.5 x 5.75 x 1 cm

The hole is very well drilled
from both sides! The hole
is smoothed. The rest of
the object isn't.
Sherds.

- ✓ E/26 6.0-7.0m W of E;
15-20 few sherds.



E/27

P90-27-207

x 6.8-7.6 m W of E; 10-40 cm hgs; N 30 cm of trench

x E/28 7.0-8.0 m W of E; 40-50 very few sherds.
Are we done yet?

Section drawn

5-16-90

x E/29 Surface find ~~at~~ E side Str 3 at base of slope. (found by Lautaro 5-16-90 near the hole he dug under the tree to stash his water in) a green stone fragment with a hole.

actual size



tiny thing, maybe 1 cm long.

x 5-21-90

A destroyed site, 50m S of gatehouse along road replowed by bulldozers. Sherds, bones, obsidian, bayareque. An hornillo, ash lens with sherds in it. All smashed to hell lying on the E side of the road. Surface collection made, 2 bags: 1 sherds, 1 bones. 268 A/OI.

✓ F/33 9.0-10.0m W of E; 12-27 cm bgs
pulling tumble. Shards.

Still no wall. This is a very odd platform. It seems to be earthen fill but with no retaining wall. Weird. That wall's gotta be here somewhere.

✓ F/34 10.1-11.1 m W of E; 0-29 cm bgs.

✓ F/35 11.1-12.0m W of E; 0-26 cm bgs. NWC
few shards

✓ F/36 12.0-13.0m W of E; 0-29 cm bgs
few shards.

✓ F/37 12.0-13.0m W of E; 29-44 cm bgs
5-14-90

✓ F/38 10.1-10.5 m W of E; 29-80

pulling tumble. There is a layer of bayareque fragments below the rocks. Shards.

✓ F/39 10.5-12.0m W of E; 26-30 cm bgs
pulling selected rocks.

✓ F/40 10.5-11.0m W of E; 30-70 cm bgs.
5-15-90

✓ F/41 11.0-13.0m W of E; 30-35 cm bgs.

pulling selected rocks. Shards, metal frag, obsid chunk

✓ F/42 11.0-11.9m W of E; 35-72 cm

pulling tumble Shards, 1 obsid flake

Still looking for the wall. What's doubly strange is the nature of the rocks—they look like tumble: no lines, all jumbled, standing at odd angles. Very odd and very ugly.

✓ F/43 1x1m ext W (13.0-14.0m W of E); 0-25 cm
shards.

✓ F/44 5.0-6.0m W of E; 57-80 cm bgs.
1 Sherd.

✓ F/45 6.0-7.0m W of E; 75-100 cm bgs few shards⁽³⁾

P90-27-129

X B/58 20-30m N of S; 20-30m E of orig E
20-50 cm bgs.

candelero - 3 hole - atop 2nd riser - No
measurements as they took it out. We had a
nice chat.

X B/59 ~~7.0~~ 8.0-9.0m N of S; 20-30m E of orig E
0-20 cm bgs

~~candle for handles (the plug between the handle stays
on an elongated handle)~~. Shards.

X B/60 1.0-3.0m N of S; 3.0-4.0m E of orig E;
0-~~20~~ 21 cm bgs. Shards cont 5-16-90 2nd bag
5-16-90

X B/61 8.0-9.0m N of S; ~~3.0-4.0m~~
2.0-3.0m E of orig E; 0-20 cm bgs.
Shards. root damage by time.

B/62 X B/62 1.0-2.0m N of S; 3.0-4.0m E of orig E
inventory: 21-75 cm bgs. Clearing in front of Bouree.
2 bags.

1 obs blade
3 obs worked pieces
2 obs flakes
Mtn shards
←
X B/63 8.0-9.0m N of S; 3.0-4.0m E of orig E
0-15 cm bgs.
Shards (few)

bagareque
jute
pg bag
center frags
X B/64 20-30m N of S; 3.0-4.0m E of orig E
21-50 cm bgs. Clearing over Bouree.
3 flakes obs, shards

X B/65 8.0-9.0m N of S; 4.0-5.0m E of orig E
0-15 cm bgs. EMPTY

X B/66 ~~8.0-9.0m~~ N of S; 3.0-4.0m E of orig E
7.0-8.0m 0-15 cm bgs
few shards

x B/67 1.0-3.0m N of S; 4.0-5.0m E of orig E
0-20 cm bgs sherds

5-17-90

x B/68 7.0-8.0m N of S; 4.0-5.0m E of orig E
0-20 cm bgs.

x B/69 1.0-2.0 m N of S; 4.0-5.0m E of orig E
20-68 cm bgs. 100 sherds, bagareque

x B/70 10.0-11.0m N of S; 0-1.0m E of orig E
0-25 cm bgs sherds.

x B/71 2.0-3.0m N of S; 4.0-5.0m E of orig E
20-49 cm bgs sherds.

x B/72 10.0-11.0m N of S; 1.0-2.0m E of orig E
0-10 cm bgs
5-18-90

x B/72 cont. 1 sherd

x B/73 10.0-11.0m N of S; 2.0-3.0m E of
orig E; 0-10 cm bgs. sherds.

Santiago Emerito x B/74 10.0-11.0m N of S; 3.0-4.0m E of
orig E; 0-10 sherds.

Raul Rudolf x B/75 3.0-4.0m N of S; 0-1.0m E of orig E
0-10 cm bgs EMPTY.

x B/76 3.0-4.0m N of S; 1.0-2.0m E of orig E
0-10 cm bgs sherds, 1 obsidian

x B/77 10.0-11.0m N of S; 4.0-5.0m E of orig E
0-12 cm bgs 1 sherd

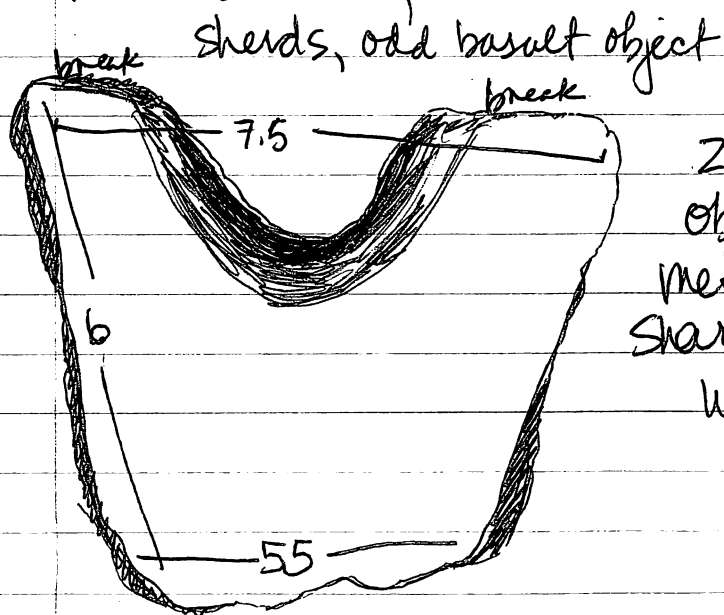
5-15-90

P90-27-231

✓ D/43 8.0-9.0m W of E; 1.0-2.0m N of orig N
0-18 cm bgs. sherds.

✓ D/44 7.0-8.0m W of E; 1.0-2.0m N of orig N
0-24 cm bgs.

What is going on here? All that rock in the original trench and very little laterally? Very strange.



2.2cm thick
obviously shaped. Rather
metate like in stone texture,
sharpness of edge.
What the heck was it?

✓ D/45 6.0-7.0m W of E; 1.0-2.0m N of orig N
0-25 cm bgs. "Solo tictos fees, negros"

✓ D/46 5.0-6.0m W of E; 1.0-2.0m N of orig N
0-30 cm bgs. sherds, 2 obsidian (1 blade 1 flake)

✓ D/47 4.0-5.0m W of E; 1.0-2.0m N of orig N
0-30 cm bgs.

5-16-90

✓ D/47 cont. bag 2 of 2 ^{bajareque} sherds, 1 chunk obsidian

✓ D/48 3.0-4.0m W of E; 1.0-2.0m N of orig N
0-30 cm bgs. sherds

✓ D/49 8.0-9.0m W of E; 50cm bank.
0-35 cm bgs. sherds, metate

✓ D/50 7.0-8.0m W of E; 50cm bank
0-20 cm bgs. sherds, obsidian (percussion flake)

x C/51 30-40m E of W; 0-1m S of ong S
0-26 cm bgs. Sherd sherds sherds
5-17-90 2 blade frags obsidian

x C/52 Same as C/51; 26-42
carbon: 40cm E of W; 46cm N of S; 42cm bgs.

40 46 42 also a huge metate; sherds.

x C/53 30-40m E of W; 1.0-2.0m S of ong S
0-49 cm bgs.
5-18-90

x C/53 cont. sherds, pig frag?

x C/54 2.0-3.0m E of W; 0-1.0m S of ong S
0-48 cm bgs. sherds, 4 obsidian

x C/55 2.0-3.0m E of W; 1.0-2.0m S of ong S
0-42 cm bgs. sherds. 2 bags. 2 days
5-21-90

x C/55 cont.

x C/56 1.0-2.0m E of W; 1.0-2.0m S of ong S.
0-28 cm bgs. sherds

x C/57 1.0-2.0m E of W; 0-1.0m S of ong S
0-42 cm bgs. sherds
5-22-90

x C/58 0-1.0m E of W; 0-1.0m S of ong S;
0-36 cm bgs.

54 10 30 Carbon sample: 54 cm N of S; 10cm E of W;
30 cm bgs.

Obs: 2 fine blades 2 flakes, sherds, 1/2 of a clay ball,
pig frag.

x C/59 0-1.0m E of W; 1.0-2.0m S of ong S;
0-34 cm bgs sherds ~~obsidian~~

x C/60 0-1.0m E of W; 50cm bulk; 0-43 cm bgs
sherds

x D/51 6.0-7.0m W of E; 50cm haulk 0-25
5-17-90

x D/51 cont. Sheds. 2 obsidian

x D/52 5.0-6.0m W of E; 50cm haulk 0-30 ^{sheds} chert flake

x D/53 4.0-5.0m W of E; 50cm haulk 0-30 sheds

x D/54 9.0-10.0m W of E; 0-1.0m N of oug N
and 50cm haulk; 0-20 cm bgs

x D/55 9.0-10.0m W of E; 1.0-2.0m N of oug N
0-20 cm bgs sheds.

x D/56 10.0-11.0m W of E; 0-1.0m N of oug N
and 50cm haulk; 0-10 cm bgs sheds.
5-18-90

x D/57 10.0-11.0m W of E; 1.0-2.0m N of oug N
0-10 cm bgs. sheds, obsidian

x D/58 9.0-9.5m W of E; 0-2.0 + 50cm haulk
N of oug N, pulling tumble to clarify
YOUNG FRANKENSTEIN. 20-33 cm bgs.
sheds, obsidian, bone fragments

x D/59 11.0-12.0m W of E; 0-1.0m N of oug N & 50cm
haulk. 0-10 cm bgs.

x D/60 11.0-12.0m W of E; 1.0-2.0m N of oug N
0-10 cm bgs.
5-21-90

x D/61 12.0-13.0m W of E; 0-2.0m N of oug N
+ 50cm haulk 0-20 cm bgs.
Sheds, obsidian (2)

x D/62 13.0-14.0m W of E; 0-1.0m N of oug N
+ 50cm haulk 0-10 cm bgs
~~EMPTY~~. shed, bajarequel
5-22-90

x D/63 13.0-14.0m W of E; 1.0-2.0m N of oug N
0-15 cm bgs EMPTY

5-16-90

Pg 27-233

- ✓ F/46 7.0-8.0m W of E; 77-115 cm bgs
sherds, jute some rocks. The soil here reminds
me of the soil for most of 79A - fill-like.
- ✓ F/47 8.0-9.0m W of E; 75-120 cm bgs.
- ✓ F/48 "jade" bead from backdirt. Did it come
from the burial?
- ✓ F/49 cont burial.
C90-B-9 ef burial from above S ASA 125 F11
C90-B-9 gh burial from above W ASA 125 F11
Scale 10cm

5-17-90

- ✓ F/49 4.0-5.0m W of E; 80-85 cm bgs.
- ✓ F/47 BURIAL cont. Georgie is located 8.3-9.0m W of E
at 105cm bgs. It is flexed, lying on the right side
oriented 52° , the head pointing W facing S. The head
is quite nice - ~~the~~ it looks like a coconut to quote the
workmen. It is laying amongst rocks; it had obsidian
flakes and possibly a "jade" bead around the legs. A large
obsidian blade was near the head by the face. The face
is in pretty good shape; gleaming white teeth. The hands
and feet appear to be missing. I'm still excavating.
It's a very hot steamy morning as I sit next to George's
head and drip on my notes.
bivalve (closed) at base of neck.
5 bags skull, misc bone, legs/arms, sherds,
sherds shells in direct association
Selkirk is now cleaning up - more sherds, jute.
bag #6
F/50 9.0-10.0m W of E; 57- cm bgs

animal burrows 9.0-11.0m N of S; 5.0-7.0m E of orig E

P90-27-234

X B/78 1.0-3.0m N of S; 5.0-6.0m E of orig E; 0-22 cm bgs.
Sheds, 2 obsidian flakes

X B/79 10.0-11.0m N of S; 5.0-6.0m E of orig E;
0-10 cm bgs. animal burrows. Bad news.
1 shed-in burrow

X B/80 3.0-4.0m N of S; 2.0-3.0m E of orig E
0-~~10~~ 10 cm bgs. ~~sheds, 2 obsidian flakes~~
sheds.

SE X B/81 10.0-11.0m N of S; 6.0-7.0m E of orig E
0-15 cm bgs. Sheds.

LA X B/82 3.0-4.0m N of S; 5.0-6.0m E of orig E;
22- cm bgs. quartz bat, clay duck head.
83 medallion (see below), sheds, stone foot (from related)


RR X B/83 3.0-4.0m N of S; 3.0-4.0m E of orig E;
0-10 cm bgs. Sheds

X B/84 10.0-11.0m N of S; 7.0-8.0m E of orig E
0-15 cm bgs. quartz bat

X B/85 3.0-4.0m N of S; 4.0-5.0m E of orig E
0-10 cm bgs.

A B/82 clay medallion 2 holes

put in its own bag.



5-21-90

10.0-11.0m

x 94

B/83 0-2.0m E of orig E; ~~0-2.0m~~

N of S; 10-32 cm bags.

sheds, jute, shells, obsidian

x 95

B/84 4.0-5.0m N of S; 0-1.0m E of orig E

0-12 cm bags. Sheds.

x B/82 cont. sheds, jute, 2 obsid flakes.
To 70cm bags.

x 96

B/85 2.0-3.0m N of S; 5.0-6.0m E of orig E
22-67 cm bags. Sheds, obsidian

x

B/86 4.0-5.0m N of S; 1.0-2.0m E of
orig E; 0-15 cm bags empty

x

B/87 3.5-6.0m E of orig E; 2.0-2.25m
N of S. Cleaning in front of BOUREE
60-70 cm bags.

x

B/88 4.0-5.0m N of S; 2.0-3.0m E of orig E
0-15 cm bags

x

B/89 4.0-5.0m N of S; 3.0-4.0m E of orig E
0-15 cm bags sheds, obsidian

x

B/90 4.0-5.0m N of S; 4.0-5.0m E of orig E
0-10 cm bags sheds, obsidian

x

B/91 1.0-3.0m N of S; 6.0-7.0m E of orig E
0-25 cm bags

x

B/92 ~~4.0-5.0m~~ N of S; 5.0-6.0m E of orig E
3.0-4.0 cm bags

blue modern glazed tile frag - disturbed?

p90-27-235

x B/93 10.0-11.0m N of S; 2.0-3.0m E of orig E;
pulling tumble. 10-27 cm bgs sherds, caracoles
15-22-90

B/91 cont To 18 cm bgs. sherds

x B/97: 1.0-2.0m N of S; 6.0-7.0m E of orig E;
18-74 cm bgs. Sherds (2 bags), twisted handle,
obsidian point (broken), shiny black EARSPOOL floral design

B/92 cont To 15 cm bgs. sherds.

x B/98 4.0-5.0m N of S; 5.0-6.0m E of orig E
0-10 cm bgs

x B/99 30-4.0m N of S; 0-1.0m E of orig E;
10-79 cm bgs. Pulling tumble following
0° and ONE WHITE DUCK sherds, obs flake.

OK, changing to suboperation H, continuation of B
clearing Str 1.

x H/01 Between VELVET GREEN and PUSSY
WILLOW pulling tumble 8.0-10.0m N of S;
0-1.0m E of orig E; 10-27 cm bgs.

x H/02 30-4.0m N of S; 10-2.0m E of orig E;
10-32 cm bgs. Pulling tumble. Where are
0° and ONE WHITE DUCK? Extended to 75 cm bgs
sherds

x H/03 Between VELVET and WILLOW pulling tumble
8.0-10.0m N of S; 10-2.0m E of orig E; 10-27 cm bgs

x H/04 2.0-3.0m N of S; 6.0-7.0m E of orig E;
18-47 cm bgs to BOUREE. sherds.

5-18-90

P90-27-237

G/21 cont. To 55 cm. sheds baguette

5-18-90

P90-27-238

- x F/50 cont. To 120 cm bgs sherds, jute
x F/51 10.0-11.0m W of E; 78-120 cm bgs
sherds, jute, shellbits, obsidian (1 flake).

5-21-80

- x F/52 7.0-9.0m W of E; 115-135 cm bgs
sherds, jute, bajareque

- x F/53 9.0-11.0m W of E; 120-136 cm bgs.

At 136 cm bgs there is a blatant example of plaster,
the nicest I've seen since 33. I just don't get it.
It sounds and feels like plaster. It is plaster.
What is it doing at 136 cm bgs, would someone
mind telling me? sherds, bajareque, jute

5-22-90

- x F/54 9.0-11.0m W of E; 136-137 cm bgs.

Scraping down to clarify plaster floor, sherds,
fragment of caracol/conch shell.

P90-27-239

- x H/05 1.0-3.0m N of S; 7.0-8.0m E of orig E;
0-13 cmbgs. Following BOUREE and 0°.
sherds
- x H/06 1.0-2.0m N of S; 50cm bulk; 0-74 cmbgs
sherds.
- x H/07 Between VENET & WILLOW; 0-2.0m E of
orig E ~~27-38~~ 27-38 cmbgs. Going deeper
sherds.

5-23-90

H/05 cont; H/06 cont; H/07 cont.

- x H/08 1.0-2.0m N of S; 7.0-8.0m E of orig E;
13-75 cmbgs. Following BOUREE and 0° East,
obsidian, sherds, bayareque
- x H/09 2.0-3.0m N of S; 50cm bulk; 0-67 cmbgs.
over BOUREE & 0°. sherds
- x H/10 2.0-3.0m N of S; 7.0-8.0m E of orig E
13-27 cmbgs. Following BOUREE & 0° East,
sherds, bayareque
- x H/11 2.0-3.0m N of S; 50cm bulk; 67-100 cmbgs
In front of BOUREE. sherds
- x H/12 3.0-4.0m N of S; 50cm bulk; 0-63 cmbgs.
sherds, obsidian over ONE WHITE DUCK.
- x H/13 Between VENET & WILLOW; 2.0-3.0m E of orig E;
10-38 cmbgs. Pulling tumble to clarify both
walls and room surface.
- x H/14 3.0-4.0m N of S; 6.0-7.0m E of orig E; 0-10 cm
Clearing surface dirt. Empty
- H/15 3.0-4.0m N of S; 7.0-8.0m E of orig E; 0-10 cm

Paul X H/16 ~~4.0-5.0~~ ~~3.0-4.0~~ 5.0 m N of S; 50 cm baulk; 0-80 cm bgs
over PIBROCH.

Rained out 4-24-90 PIBROCH fell down. Arr!

9-25-90

Lupe X H/17 3.0-4.0 m N of S; 8.0-9.0 m E of oug E;
0-10 cm bgs. EMPTY

Paul X H/18 ~~5.0-6.0~~ ~~4.0-5.0~~ 4.0-5.0 m N of S; 0-1.0 m E of oug E;
12-82 cm bgs. Pulling
tumble over ONE WHITE DUCK and PIBROCH.
sherds.

X H/19 10.0-11.0 m N of S; 50 cm baulk; 0-⁶⁰₃₁ cm bgs
few sherds 60 at edge of willow; 31 cm at 11.0 m N of S.

X H/20 ~~1.0-3.0~~ 3.0 m N of S; 8.0-9.0 m E of oug E
leaving a 50 cm baulk b/n H & F 0-10 cm bgs
sherds

X [A/40 Surface/Backdirt 2 mushed sherds]


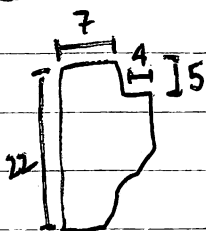
X H/21 9.0-10.0 m N of S; 50 cm baulk over WILLOW
and between WILLOW & VELVET; 0-40 cm bgs.
sherds, 2 obsidian flakes

X H/22 1.5-2.3 m N of S; 8.0-9.0 m E of oug E; 10-75
jade bead, mountain of sherd, 10 obs. jute, sherds

X H/23 4.0-5.0 m N of S; 1.0-2.0 m E of oug E; 12-~~70~~⁷⁰ cm bgs
following ONE WHITE DUCK & PIBROCH East.
~~obs. shells (jute), sherds.~~ Sherds

X H/24 8.0-9.0 m N of S; 50 cm baulk; 0-32 cm bgs
above VELVET. Sherds

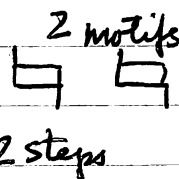
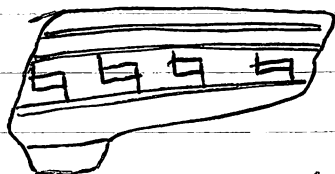
H/23 odd cut stone
in tumble



5-23-90

P90-27-241

- x C/60 cont. pebble with well smoothed face - possible tool for burnishing? Incised sherd



- x C/61 ~~2.0~~ 1.0-2.0 ^{E of W}; 50 cm bank; 0-33 cm bgs
Some tumble pulled over MARPLE. sherds
- x C/62 2.0-3.0m ^{E of W}; 50 cm bank; 0-20 cm bgs
sherds.
- x C/63 3.0-4.0m E of W; 50 cm bank; 0-26 cm bgs
sherds, censer handle (2 pieces fit to form 1/2 of U handle)
- x C/64 2.0-3.0m E of W; 50 cm bank; pulling tumble to
clarify wall; 20-57 cm bgs.

x 5-25-90

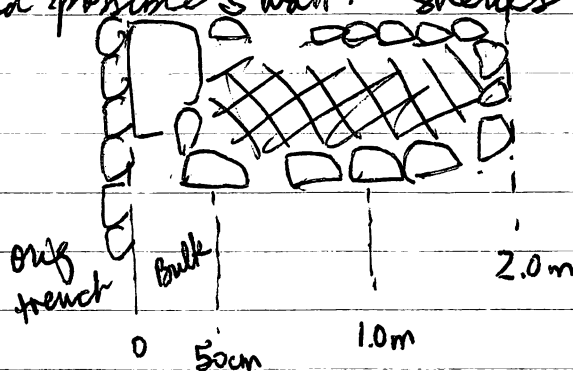
- x C/65 3.0-4.0m E of W; 50 cm bank; 0-10 cm bgs
big sherds 3 fit to form a bowl with a jarlike
rim. Hmm. bizarre.
- x C/66 4.0-5.0m E of W; 50 cm bank; 0-12 cm bgs
sherds, obsidian blade. over Watson.
- x C/67 5.0-6.0m E of W; 50 cm bank over HOUTES;
0-60 cm bgs.
- x C/68 backdirt 0-1.0m E of W over trench. chert point.
- x C/69 6.0-7.0m E of W; 50 cm bank over
DAGLESTT. 0-32 cm bgs
3 obsidian sherds
- 5-29-90 (5-28-90 rained out)
- x C/70 7.0-8.0m E of W; 50 cm bank over DAGLESTT
0-30 cm bgs. sherds

P90-27-242

- x D/64 14.0-15.0m W of E; 0-1.0m N of orig N + 50cm bulk. 0-10 cm bgs. Sherd
- x D/65 14.0-15.0m W of E; 1.0-2.0m N of orig N 0-10 cm bgs Sherd
- x D/66 15.0-16.0m W of E; 0-1.0m N of orig N + 50cm bulk 0-10 cm bgs Sherd
- x D/67 15.0-16.0m W of E; 1.0-2.0m N of orig N 0-10 cm bgs Sherd Obsidian
- x D/68 5.0-6.5m W of E; 0-1.5m N of orig N 30-46 cm bgs. Clarifying a possible room. Looking for the bases of the walls. Metate frag, obsidian (3 flakes), Sherd.

5.23-90

- x D/69 3.5-4.5m W of E; 0-1.0m N of orig N + 50cm bulk; 30-34 cm bgs, Cleaning the dirt between the rocks to clarify FRAU BLEUCHER
- x D/70 5.0-6.0m W of E; 1.5-2.0m N of orig N; 30-48 cm bgs. Clarifying N extant FRAU BLEUCHER. obsidian (chunks, burin, flakes), Sherd, odd limestone padastal-like thing. Sherd
- x D/71 5.0-6.5m W of E; 46-62 cm bgs. Going deeper in "room"; 0-2.0m N of orig N between FRAU and possible S wall. Sherd



D/72 7.0-8.0m W of E
~~orig trench~~ 50cm bulk
 and 0-0.5m N of orig
 N; 20-~~30~~ cm bgs
 pulling rubble

79 I

P90-27-243

Testing the formal entrance to the group / platform. Does it exist?

~~Oriented to 350° 1EW x 14NS m trench
staked out in 4x1m units~~

Oriented to 339° 1EW x 18NS m
trench going from the probable
end of the platform up to between
Strs. 4 & 5.

5-22-90

- x I/01 0-1.0m N of S; 0-20 cm bgs.
sherds, obsidian
- x I/02 0-1.0m N of S; 20-40 cm bgs.
sherds, obsidian, caracolitas

x (I/03 Surface find near I trench.
sherds, bayareque)

A humus

B light grey
fine

C orange/brown
clayey.

x I/04 0-1.0m N of S; 40-60 cm bgs.

x I/05A Surface find in field S of Group W; E of subop I.
1/2 of a large gray hacha.

5-23-90

x I/04 cont big bag sherds, caracoles, obs blade
vessel frag w/ broken foot, orange paint and glyphs.
put in separate bag.

x I/06 Same as 04; 60-80 cm bgs very fine soil
sherds, obsidian, tiny rodent mandible, EARSPool.

x I/07 Same as 06; 80-100 cm bgs.
sherds.

I/08 1.0-2.0m N of S; 0-19 cm bgs.

x I/05 B Surface find, vasita

5-28-90

P90-27-244

- X H/25 green serpentine tachita found in back dirt
in pile to W of Basal trench W of SOLITAIRE.

5/29-90

- X H/26 7.0-8.0m N of S; 50cm haulk; 0-15 cm bgs
EMPTY

- X H/27 3.0-5.0m N of S; 2.0-3.0m E of ouq E;
10-65 cm bgs. manofrag, sherds.

- X H/28 ~~1.1-1.8m~~ 1.1-1.8m W of S; 6.6-7.4m
E of ouq E 56-107 cm bd 79A#1 sherds
Datum 79A#1 36cm above gr^{at base} ~~str~~
We have BOUREE corner. 4 obs. 2 jute

- X H/29 6.0-7.0m N of S; 0-1.0m E of ouq E and 50cm
haulk; 0-15 cm bgs. Over SOLITAIRE. EMPTY?

- X H/30 3.0-5.0m N of S; 3.0-4.0m E of ouq E;
10-62 cm bgs Following ONE WHITE DUCK east.
sherds, obsidian

[H/27 very well made cut block in tumble 15x18x7)

- X H/31 3.0-4.0m ~~W of S~~ E of ouq E; 20 between
VEWET and WILLOW ~~W of S~~ 76-90 cm bd 79H#2

Datum 79H#2 88cm above gr on summit.

- X H/32 Clarifying S side VEWET GREEN 82cm bd 79H#2
to 97cm bd 79H#2

30 Paul
3.0-4.0; 5.0-6.0
10- cm.

- 40
Paul XH/33 3.0-~~5.0~~ 4.0m N of S; 4.0-5.0m E of ouq E; 10-80 cm bgs.
Rudolfo following ONE WHITE DUCK east. Sherds obsidian
1 sherd.

- X H/34 2.0-4.0m N of S; 0-1.0m W of ouq W; 0-20

- sherd H/35 10.0-11.0m N of S; 0-1.0m W of ouq W; 0-12

5-31-90

P90-27-245

X H/36 3.0-4.0m N of S; 5.0-6.0m E of ong E; 10-85 cm bgs
sherds, 1 obs.

X H/37 9.0-10.0m N of S; 0-1.0m W of ong W; 0-12 cm bgs
sherds obs flake atop Pussy Willow & room b/n
Willow & VERT

X H/38 2.0-3.0m N of S; 0-1.0m W of ong W; 20-48 cm bgs
sherds, obsidian blade

X H/39 2.0-3.0m N of S; 1.0-2.0m W of ong W; 0-52 cm bgs
to BOUREE sherds, 1 obs, 1 metallic foot frag

X H/40 8.0-9.0m N of S; 0-1.0m W of ong W; 0-13 cm bgs
atop VERT GREEN sherds.

X H/41 7.0-8.0m N of S; 0-1.0m W of ong W; 0-14
b/n GREEN & SOLITAIRE. 2 sherds

X H/42 4.0-5.0m N of S; 4.0-5.0m E of ong E; 10-81
atop ONE WHITE DUCK.

X H/43 2.0-3.0m N of S; 2.0-3.0m W of ong W;
0-34 cm bgs sherds, 1 obs., bag

X H/44 6.0-7.0m N of S; 0-1.0m W of ong W; 0-10
in front of SOLITAIRE 1 shad

X H/45 6.0-7.0m N of S; 1.0-2.0m E of ong E;
0-10 cm bgs above SOLITAIRE. few sherds

X H/46 2.0-3.0m N of S; 3.0-4.0m W of ong W;
0-45 cm bgs atop BOUREE sherds.
censer frag. We may have the SW corner of structure.
6-1-90

X H/47 4.0-5.0m N of S; 5.0-6.0m E of ong E; 10-59
atop ONE WHITE DUCK. sherds, bag

X H/48 6.0-7.0m ~~E~~ N of S; 2.0-3.0m E of ong E
0-10 cmbxg. over SOLITAIRE EMPTY

X H/49 3.0-4.0m N of S; ~~1.0-2.0m~~ ~~1.0-2.0m~~ 1.0-3.0m
over BOUREE. Sheds

X H/50 6.0-7.0m N of S; 3.0-4.0m E of ong E
0-13 cmbxg. over SOLITAIRE EMPTY.

X H/51 4.0-5.0m N of S; 6.0-7.0m E of ong E
0-20 cmbxg. Over ONE WHITE DUCK.
sheds

X H/52 3.0-4.0m N of S; 0.0-1.0m ~~E~~ W of ong W;
20-85 cmbxg. Sacking over BOUREE and 0¹⁰
to ONE WHITE DUCK Sheds, bayareque

Paul
Rodolfo

X H/53 ~~3.0-4.5m~~ 3.0-4.5m N of S; 6.0-7.0m E of ong E
20-57 cmbxg. Pulling tumble to clarify
BOUREE, 0¹⁰, ONE WHITE DUCK, PIKROCH(?) sheds, Mre cut
block. I just don't get it. Extended to 5.0m N of S

X H/54 6.0-7.0m N of S; 4.0-5.0m E of ong E; 0-15
over SOLITAIRE EMPTY

Santiago
Pimentel

X H/55 5.0-6.0m N of S; 0-1.0m E of E + 5.0m haulk
0-17 cmbxg Sheds (2), over PIKROCH hopefully.

Lupe Alexander X H/56 3.0-4.0m N of S; 1.0-2.0m W of ong W; 20-82
cmbxg. over ~~E~~ BOUREE & 0¹⁰. 2 obs, Sheds

6-4-90 H/57 4.0-5.0m N of S; 0-2.0m W of ong W;
~~0-12~~ 0-12 cmbxg. 1 shed. (censer frag? 2 obs
very heavy chunky & black).

X H/58 7.0-8.0m E of ong E; 1.0-5.0m N of S;
0-~~20~~ 20 cmbxg, Sheds.

X H/59 5.0-6.0m N of S; 1.0-2.0m E of ong E; 0-15
over ~~SOLITAIRE~~ PIKROCH Sheds

P90-27-247

X H/60 4.0-5.0m N of S; 0-2.0m W of ong ~~W~~; 12-60
pulling tumble to clarify 0¹⁰, ONE WHITE DUCK,
& PIBROCH. bajareque, sheids, lobs

X H/61 5.0-6.0m N of S; 2.0-3.0m E of ong E; 0-12
over PIBROCH. EMPTY

X H/62 4.0-5.0m N of S; 2.0-3.0m W of ong W; 12-72
cm hgs. pulling tumble to clarify 0¹⁰, ONE WHITE DUCK,
& PIBROCH. sheids, bajareque

X H/63 5.0-6.0m N of S; 3.0-4.0m E of ong E; 0-12
over PIBROCH. ~~EMPTY~~ lobs blade.

X H/64 2.0-3.0m N of S; ~~2.0-3.0m~~ ^{7.0-9.0m} E of ong E
10- cm hgs. pulling tumble to clarify
BOURKE corner on East of Str. 1.

X H/65 5.0-6.0m N of S; 4.0-5.0m E of ong E; 0-15
EMPTY

X H/66 2.0-2.5m N of S; 0-3.0m W of ong W;
30-65 cm hgs. In front of BOURKE. sheids, obs.
bajareque 2 bags.

b-5-90 X H/67 5.0-6.0m N of S; 50cm haulk, 0-2.0m E of E;
12-20 cm hgs. sheids, lobs.

b-6-90 H/64 finally begun (put on hold to do H/62). To 83cm hgs
Rudolfo Santiago
Emerito & sheids bajareque, 4 obs. BOURKE continues W.

Raul are not ~~H/68 2.0-4.0m N of S~~;
here today. H/66 cont. To 65cm hgs.

Rudolfo & X H/68 2.0-4.0m N of S; 3.0-4.0m W of ong W; 0-20
Santiago are along BOURKE W to find corner. sheids. strange stone.

learned, X H/69 2.0-3.0m N of S; ~~3.0-4.0m~~ W of ong W; 20-80
No summit along BOURKE 20-3.0m
work this am.

Lupe Mejia

P90-27-248

- x C/71 8.0-9.0m ^{E of W} ~~W of S~~; 50cm bank and 0-1.0m S of orig S; 0-12 cm bgs. Trying to find E extant of DAGUESH and of room bordered by SPADE & unnamed wall with DIRK GENTLY floor.

We have E extant DAGUESH room - wall is MARLOWE. sherds. 1 obs.

- x C/72 8.0-9.0m E of W; 1.0-2.0m S of orig S; 0-10 cm bgs. sherds.

- x C/73 Between ~~SPADE~~ & NORA heading E to find other wall to room. 5.0-6.0m E of W; ~~1.0-2.0m~~ 0-1.0m S of orig S 10-25 cm bgs
6-1-90

- x C/74 8.0-9.5m E of W; 1.0-2.0m N of orig N; 0-19 cm bgs. 4 sherds

- x C/75 8.0-9.5m E of W; 0-1.0m N of orig N ^{shards}
0-42 cm bgs. primary deposit C90-B-12ab ASA 125 F11

- 6-4-90 x C/76 7.0-8.0m E of W; 0-1.0m N of orig N
0-41 cm bgs. ~~shards~~ sherds. HOLMES & DAGUESH both continue northward.

- x C/77 0-1.0m E of W; 0-1.0m N of orig N;
0-~~48~~ 48 cm bgs. sherds, bajareque, tiny obs blades

- Law x C/78 7.0-8.0m E of W; 1.0-2.0m N of orig N;
0-41 cm bgs. along HOLMES, above DAGUESH. sherds, chert, 2 obs (1 tiny blade). Corner HOLMES, MR, MOTO

- Chepe x C/79 0-1.0m E of W; 1.0-2.0m N of orig N;
0-48 cm bgs. figurine head (like those seated whistles), tiny obs blade, sherds 3 obs.

- Marcos x C/80 2.0-3.0m E of W; 0-1.0m N of orig N;
0-18 cm bgs. sherds (very few). following POIKOT.

- x C/81 ~~6.0-7.0m~~ 6.0-7.0m E of W; 0-1.0m N of orig N
0-58 cm bgs.

- x c/82 2.0-3.0m E of W; 1.0-2.0m N of ong N; 0-10 following POIROT.
- x c/83 1.0-2.0m E of W; 0-1.0m N of ong N; 0-41 over MARPLE.
- x c/84 6.0-7.0m E of W; 1.0-2.0m N of ong N; 0-40 looking for continuation of MR. MOTO past HOLMES. sherd
b-590
- x c/85 3.0-4.0m E of W; 0-1.0m N of ong N; 0-15 following Eface POIROT. sherd
- x c/86 1.0-2.0m E of W; 1.0-2.0m N of ong N; 0-40 following MARPLE sherd
- x c/87 5.0-6.0m E of W; 1.0-2.0m N of ong N; 0-17 cm following MR. MOTO/NICK DANBER East sherd, obs blade (whole), sherd
- x c/88 4.0-5.0m E of W; 0-1.0m N of ong N; 0-24 cm obs blade (whole), sherd
- x c/89 3.0-4.0m E of W; 1.0-2.0m N of ong N; 0-10.
- x c/90 ~~5.0-6.0m E of~~ 4.0-5.0m E of W; 1.0-2.0m N of ong N; 0-15 cm bgs. sherd.
- Caro x c/91 5.0-6.0m E of W; 0-1.0m N of ong N; 0-10
- b-6-90 x c/92 1.0-2.0m E of W; 0-1.0m N of ong N; 10-46 clearing tumble over POIROT & MARPLE. sherd.
- Harros
- chepe x c/93 ~~4.0~~ Same as c/88; 24-43 cm bgs. Clarifying the "circular" feature INSPECTOR MORSE. sherd, obs. bgs.
- x c/94 Clarifying NICK CHARLES b/n SAM & NORA 15-58 cm bgs sherd
- x c/95 5.5-6.5m E of W; 2.0-3.0m N of ong N; 0-24 following WATSON. sherd
- x c/96 5.0-6.0m E of W; 0-1.0m S of ong S; 10-15 cm bgs pulling tumble. sherd
- x c/97 4.0-5.0m E of W; 1.0-2.0m S of ong S; 10-15 clearing soil b/n rocks.

Soon to be
Subop J.

P90-27-250

x C/98 5.5-6.5m ~~W of E~~ W of E; 3.0-4.0m N of oug N;
0-20cm sherds.

x C/99 4.0-7.0m W of E; 0-2.0m N of oug N;
clearing soil between the rocks - troweling.

(*) New suboperation J: continuation of C

x J/01 8.0-9.5m W of E; 1.0-2.0m N of oug N;
N side of MR. MOTO; 10-15 embgs. Cleaning
dirt & pulling tumble EMPTY.

6-7-90

x C/99 cont. pulling some rocks to clarify MORSE circle
sherds, 1 obs.

x J/02 6.5-7.5m W of E; 2.0-3.5m N of oug N;
0-20 embgs. Clarifying WATSON North corner.
Sherds. GR HAMILTON.

x J/03 7.5-9.0m W of E; 2.0-3.5m N of oug N; 0-
following GR HAMILTON East.

6-8-90

J/03 cont. pulling tumble to clarify HAMILTON
N face. To 41cm bgs. Sherds

x J/04 Inside room bordered by MOTO, WATSON &
HAMILTON 36-45 cm bgs. Going deeper to find either
floor or base of walls.

6-11-90

Tass x J/05 Clarifying W face PORROT (0-2.0m E of W; 1.0-2.0m
Melo ~~2.0-4.0m~~ N of oug N) 22-46 cm bgs. Sherds.

x J/06 0-1.0m E of W; 1.0-2.0m N of oug N;
46- cm bgs. Looking for plaster level.
See next page.



5.25.90

P90-27-251

x D/72 cont. pulling 3 more rocks.

Came upon an entire upside little round clay vessel in what appears to be a corner. Lando is cleaning it to see what the relationship b/n it and the architecture is.

2.5-13 N of S
7 E of E face
under wall



52cm bqs. 2.5-13cm N of S; 7cm E of
E face OTHER UNNAMED WALL. (AH SWEET
MYSTERY)
C90-B-9 K L

ollita, metate frag, sherds. To 53cm bqs.

x D/73 7.0-8.0m W of E; 0-1.2m N of orig N;
10-52 cm bqs. Pulling tumble.

man, green stone hacha, sherds, 2 obs

5.28.90


from CANDYGRAM,
FRAM, BLOOM
area.

x D/74 ~~sculpture~~ sculpture. Believe it or not. It's a skeletal face & head. It has a white X on it so I marked it for removal over 2 weeks ago (the white pen died then). It was probably from the plaza area, not from the structure. It was also in tumble. It's kind of cute.

5.29.90

x D/75 8.0-9.0m W of E; 0-2.0m N of orig N;
25-50 cm bqs. Pulling rocks to clarify

possible wall. A stamp
broken off. 3cm thick
sherds



the handle is
in a separate bag.

3.5cm

P90-27-252

x D/76 ^{pulling tumble} To clarify E side BIGBOS DICCUS; 25-37 cmbgs. sheids. And yes, BIGBOS DICCUS is rather a large wall...
5:30-90

x D/77 4.0-5.0m W of E; 2.0-3.0m N of ong N;
0-26 cmbgs. sheids

x D/78 5.0-6.0m W of E; 2.0-3.0m N of ong N;
0-30 cmbgs sheids.
5:31-90

x D/79 6.0-7.0m W of E; 2.0-3.0m N of ong N;
0-32 cmbgs sheids

x D/80 7.0-8.0m W of E; 2.0-3.0m N of ong N;
0-20 cmbgs sheids N of THE INQUISITION

x D/81 8.0-9.0m W of E; 2.0-3.0m N of ong N;
0-32 cmbgs. sheids N of THE INQUISITION.

x D/82 9.0-10.0m W of E; 2.0-3.0m N of ong N;
0-37 cmbgs. Also YOUNG FRANKENSTEIN. I do
6-1-90 believe we have the NWC! sheids. 2 bgs.
1 obs, sheids.

x D/83 10.0-11.0m W of E; 2.0-3.0m N of ong N;
0-35 cmbgs

6-4-90 x D/84 ~~8.0~~ 9.0-10.0m W of E; 0-1.0m S of ong S;
0-49 cmbgs. Following FRANK S. sheids

x D/85 9.0-10.0m W of E; 1.0-2.0m S of ong S;
Following FRANK S; 0-45 cmbgs. sheids.

x D/86 Clarifying edge to N of 160R surface
pulling tumble. 12.0-14.0m W of E; 0-2.0m
N of ong N + 50 cm bank; 10-25 cmbgs.
sheids

x D/87 10.0-11.0m W of E; 0-1.0m S of ong S; 0-35
above FRANK. sheids. obs.

x D/88 10.0-11.0m W of E; 1.0-2.0m S of ong S 0-12
above FRANK. EMPTY

- Marcos K/02 13.0-14.0m W of E; 1.0-2.0m S of ong S;
 0-10 embgs EMPTY
 K/03 6.0-7.0m W of E; 0-1.0m N of ong N;
 20-42 embgs. Clarifying possible wall & door
 in room divider in center of CANDYGRAM, FRAY, INQUIS,
 BIGBUS room. Only kayarene Clarified ^{HERES YOUR PAPER;}
^{HERES YOUR PAPER!}
 K/04 7.0-8.0m W of E; 1.0-2.0m N of ong N; 10-
 pulling tumble to find FRANK. Ojala. metal jag, obs, sheds
 K/05 Inside W half of room CANDYGRAM, FRAY, INQUIS,
 BIGBUS going deeper 37-76 cm bgs. ^{sheds} W of HERES YOUR PAPER
 37
 K/06 15.0-16.0m W of E; 0-1.0m S of ong S; 0-10
 Redus following IGOR. Extended to 2.0m S of ong S. 3 sheds
 K/07 13.0-14.0m W of E; 2.0-3.0m S of ong S; 0-10
 following BLAZING SADDLES. EMPTY
 K/08 12.0-13.0m W of E; 0-1.0m S of ong S; 0-10
 over GREAT KNOCKERS.
 K/11 K/08 14.0-15.0m W of E; 0-1.0m S of ong S; 0-10
 over back of BLAZING SADDLES and edge of IGOR. Sheds
 K/09 16.-17.0m W of E; 3.0-4.0m S of ong S; 0-35
 following SPRINGTIME
 K/10 14.0-15.0m W of E; 1.0-2.0m S of ong S; 0-10
 over BLAZING and IGOR. EMPTY
 6-8-90
 Redus K/12 15.0-16.0m W of E; 3.0-4.0m S of ong S; 0-10
 following IGOR. few sheds
 Marcos K/13 12.0-13.0m W of E; 1.0-2.0m S of ong S; 0-10
 EMPTY
 Mariachi K/14 ~~13.0-14.0m~~ 14.0-15.0m W of E; 3.0-4.0m S of ong S;
 0-12 cm bgs 1 shed
 K/15 9.0-11.0m W of E; 4.0-5.0m S of ong S; 0-
 following FRANK.

Mariachi K/16 0-4.0m Sofong S; along E face BLAZING
SADDLES; 10-34 cmhgs. pulling tumble sherds.

Marcos K/17 12.0-13.0m W of E; 2.0-3.0m Sofong S;
0-10 cmhgs. Along KNOCKERS. EMPTY.

Pedro K/18 Pulling Tumble off IbOR; 0-3.0m Sofong S
10-15 cmhgs.

Marcos K/19 12.0-13.0m W of E (~~over~~ ^{over} KNOCKERS) pulling
tumble to clarify 10-25 cmhgs. sherds

K/20 Smashed vessel on KNOCKERS surface just E of
SADDLES wall/corner. 21-42cm E of wall.

64-69cm N of Sedge quadrant.

Mariachi K/21 Cleaning inset E face KNOCKERS 10-17cmhgs
sherds, chest "blade"

Lando Bcho K/22 Clarifying W face SPRINGTIME; 10-50
6-11-90

K/22 cont. Cleaning top of "wall line"

Mariachi K/23 Clarifying E side IbOR surface; 10-17cm ^{sherds}

Marcos K/24 12.0-13.0m W of E; 0-2.0m Sofong S;
20-29 cmhgs. Clarifying ~~KNOCKERS surface~~
FRANK surface, KNOCKERS E face. sherds

Pedro K/18 cont. to 17cmhgs

P90-27-254

I/09 1.0-2.0m N of S; 19-46 cmbgs
sherds, obsidian (2 blades, 1 chunk), fig head
caracolitas, bone bit

I/10 1.0-2.0m N of S; 46-63 cmbgs.
whistle frag - animal chest & front paws;
sherds: bone

I/11 1.0-2.0m N of S; 63-80 cmbgs. In the
ash level. sherds, caracolitas

5-28-90

All the other trenches are rained out: deep mud, deeper
water. They are steep so I'm having the guys all
work here today.

I/12 2.0-3.0m N of S; 0-27 cmbgs. sherds fig frag

I/13 3.0-4.0m N of S; 0-20 cmbgs sherds ~~obs~~
7 obs

I/14 ~~3.0-4.0m~~ ^{4.0-5.0} N of S; 0-30 cmbgs sherds, obs #92

I/15 5.0-6.0m N of S; 0-32 cmbgs sherds, ~~obs~~

~~KB~~ I/16 1.0-2.0m N of S; 80-109 cmbgs
whistle frag (seated person), pink chalk, sherds

~~OB~~ I/17 6.0-7.0m N of S; 0-30 cmbgs sherds

~~AE~~ I/18 7.0-8.0m N of S; 0-27 cmbgs sherds

LE I/19 8.0-9.0m N of S; 0-30 cmbgs sherds

2I I/20 9.0-10.0m N of S; 0-28 cmbgs. sherds 2 obs.

D I/21 10.0-11.0m N of S; 0-28 cmbgs sherds

P90-27-255

- OB I/22 6.0-7.0m No/S; 30-40 cm bgs sherds
AE I/23 7.0-8.0m No/S; 27-40 cm bgs sherds
obsidian
RR I/24 8.0-9.0m No/S; 30-36 cm bgs sherds
L+ I/25 9.0-10.0m No/S; 28-40 cm bgs sherds

5-29-90 7 frogs today; 10 yesterday

I/26 2.5-3.5m No/S; 27-65 cm bgs.

going deeper where there is no tumble
Carbon in the soil (no sample taken; it's
too small) ~~2 obs, sherds~~ sherds

I/27 ~~4.0-5.0m~~ 3.5-5.0m No/S; 27-65 cm bgs 2 obs, sherds

I/28 5.0-6.0m No/S; 30-64 cm bgs.

5.30-90

I/29 6.0-7.0m No/S; 40-58 cm bgs
sherds, baguette

I/30 7.0-8.0m No/S; 40-61 cm bgs,
sherds.

I/31 8.0-9.0m No/S; 36-57 cm bgs
sherds

I/32 10.0-11.0m No/S; 0-30 cm bgs.
sherds

5.31-90

I/33 Same as I/32; 30-50 cm bgs. sherds

I/34 Same as I/32; 50-78 cm bgs.

3 obs, bag, sherds

I/35 11.0-12.0m No/S; 0-20 cm bgs, sherd obs

I/36 Same as I/35; 20-42 cm bgs sherds

I/37 Same as I/35; 42-77 cm bgs sherds obs
jute

6-1-90

P90-27-256

I/38 12.0-13.0m No/S; 0-23 cmbgs.
sherds, obsidian (2)

I/39 Same as I/38; 23-41 cmbgs
sherds, obsidian (1 blade)

I/40 Same as I/38; 41-70 cmbgs
sherds, obs.

6-4-90 I/41 16.0-17.0m No/S; 0-23 cmbgs
sherds.

I/42 13.0-14.0m No/S; 0-21 cmbgs
sherds.

I/43 Same as I/41; 23-41 cmbgs
sherds, 2 obs, bajareque

Selvin I/44 Same as I/42; 21-50 cmbgs
sherds, obs blade

I/45 ~~same~~ 15.0-16.0m No/S; 0-22 cmbgs
sherds.

Pedro I/46 Same as I/45 22-34 cmbgs. sherds.

I/47 Same as I/42; 50-73 cmbgs. pulling
some tumble. Sherds, 1 bajareque

I/48 14.0-15.0m No/S; 0-23 cmbgs sherds
(very few).

I/49 Same as I/48 23-38 cmbgs.

I/50 7.0-8.0m No/S; 28-65 cmbgs. sherds.

6-5-90 14.0-15.0m No/S

I/51 ~~14.0-15.0m No/S~~ 38-60 cmbgs
~~pulling tumble.~~

I/52 2.0-3.0m No/S; 27-47 cmbgs
2 obs, sherds, fig frag

I/53 Same as I/41; pulling's tumble; 41-60 sherds

I/54 15.0-16.0m No/S 60-84 sherds, 2 obs

p90-27-257

I/55 16.0-17.0m N of S; 60-89cm by shear

67-90

I/05 c mano frag.

6-7-90

P90-27-258

- x H/64 cont bag #2 To 80 cm bgs. Sheds, obs (2).
- x H/70 4.0-5.0m E of ong E; b/n Willow and GREEN looking for E wall of Summit room. To 27 cm bgs. ^{sheds}
- x H/69 cont. To 90 cm bgs 11 obs, 2 gnt, lavender chalk, sheds.
- x ~~H/71~~ H/71 b/n Willow & GREEN; 0-1.0m W of ong W; 10-30 cm bgs. looking for W wall of Summit room
#2 Sheds: 20-30
- x H/72 ~~3.0-4.0m~~ N of S; 3.0-4.0m W of ong W; 20-81

over BOUREE, in front of ONE WHITE DUCK. Sheds. CORNER!

- Paul x H/73 Clarifying the Space SOLITAIRE; 10-42
over a possible new terrace. How exciting. Or it perhaps
PIBROCH? Tim will tell. Sheds. 2 bags

- Santiago x H/74 9.0-10.5m N of S; ~~1.0-2.0m~~ W of ong W; 0-15
following PUSSY WILLOW West.

- Lupe x H/75 4.0-5.0m N of S; 0-1.0m W of ong W; 10-56
over ONE WHITE DUCK West. DUCK is cut block here! Ah! Sheds
bagareque
- Dario x H/76 10.0-11.0m N of S; 4.0-5.0m W of ong W; 10-40
clarifying N side PUSSY WILLOW Sheds.

- x H/77 7.0-9.0m N of S; 0-1.0m W of ong W; 0-10
over VEVET GREEN & SOLITAIRE. Sheds (few)

6-8-90

- x H/78 2.0-3.8m ~~E~~ W of ong W; 4.0-5.0m N of S; 0-35
clearing over ONE WHITE DUCK to corner BOUREE area.

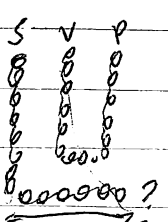
- Dario x H/79 5.0-8.0m N of S; 5.0-6.5m ~~to~~ E of ong E;
0-10 cm bgs. Clearing surface soil above possible E
corners for SOLITAIRE and unnamed terrace. Sheds

- x H/80 b/n Willow & GREEN; 0-1.0m W of ong W; 10-22
pulling tumble in room. Sheds

- x H/81 5.0-7.0m N of S; 0-2.0m W of ong W; 0-20
cm bgs. Clearing surface.

- x H/82 Clarifying S face VEVET GREEN; 10-25

P90-27-259

- Dario X H/83 Clarifying S face of possible terrace b/n
ONE WHITE DUCK & SOLITAIRE; its ~~PABROCH~~ and its
present in a badly eroded form only in the axial
trench. 10-75 cm bgs. sherds. SALAMANDER
- X H/84 Clarifying Space Pussywillow; 10-25cm 2 sherds
- Chepe X H/85 Clarifying S face SOLITAIRE; 0-2.0m W of
ong W; 10-42 cm bgs. sherds, obsidian
- Lupe X H/86 3.0-4.0m N of S; 5.0-6.0m W of ong W;
0-10 cm bgs. sherds.
- Santiago X H/87 Clarifying ~~N face~~ N face VELVET at E end.
Merito 10-15 cm bgs. sherds.
6-11-90
- Santiago X H/88 Clarifying SOLITAIRE terrace (b/n SOLITAIRE and
VELVET GREEN) just W of original axial trench
10-25 cm bgs. sherds, obsidian
- Lupe X H/89 Clarifying S face ONE WHITE DUCK 2.5-4.0m
W of ong W; 38-56 cm bgs. sherds, white lithic
- Chepe X H/90 Clarifying S face PABROCH; 0-2.0m W of
ong W; 10-28 cm bgs. 2 extra terraces; sherds
- Raul X H/91 8.0-10.0m N of S; 5.0-6.0m E of ong E;
0-54 cm bgs. Clarifying E end summit room
and SOLITAIRE possible cornering wall. sherds.
-  X H/92 Clarifying PABROCH Space 0-2.0m E of ong E
26-55 cm bgs. sherds.
- Dario X H/93 Clarifying S face ONE WHITE DUCK;
Lupe 1.0-2.5m E of ong E To 35 cm bgs. sherds

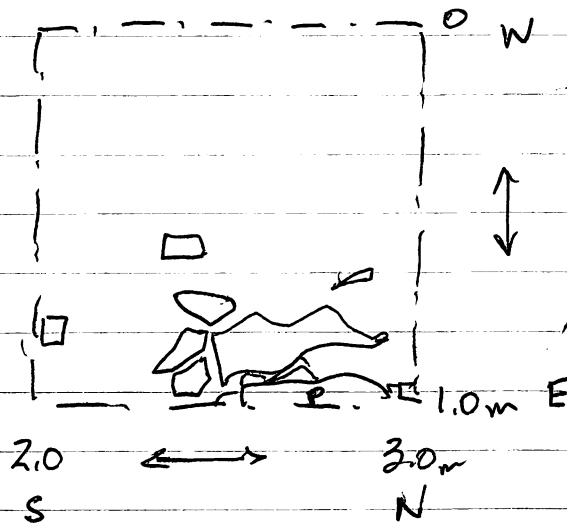
The retaining wall, GREEN, continues E but
we don't have time to follow it.

P90-27-260

- * J/06 cont. we have hit a midden: sherd concentration at 2:00pm on the last day of excavation. It figures.

C90-B- cd

ASA 125 L11



round rock found under
a nicely curved sherd.
Rock kept
83cm bgs. Shocker.
Where's the plaster?

6-12-90

J/07 N side MORSE (N of PINKERTON); 46-62 cm bgs.
soil change to ^{bright} orange sandy fine hard packed
with white specks. few sherds, few small frags bayareque

~~J/07~~ 9 S side of MORSE (S of PINKERTON);
~~62-82~~ cm bgs. sherds, jute, 1 obs flake. ~~looks like~~
~~fill to me.~~

J/08 Same as 07, 62-82 cm bgs. sherds, jute,
1 obsidian flake. Looks like fill to me.

J/09 S side MORSE (S of PINKERTON); 46-62
No sherds. Different soil: dark orange brown
moist clayey. like sandy drying clay.

J/10 Same as J/09 62-85 cm bgs.

1 sherd. It's the same soil as b/n SAM, NICK &
NORA. Not fill.

plaster chunk 30cm below base MORSE on 3.25m
N of S wall exc. just a chunk. Hmm.

79 D/K

Two separate structures. on the E. in the plaza, there is a structure w/ 4 large, massive, basal wall. Frau, Mongo, Biggus, Inquisición^{SP?}. The room is divided into 4 parts. The center dividing wall appear to be curved. They're all of the same elevation (floors). The NW section of the structure is a small "L" shape w/a tiny door. The door is between MYSTERY + PAPER. Possible it was surfaced in Laja. The NE portion is a larger "L" shape room. The door to the structure enters into this room. The SE portion is enigmatic @ best... It is paved @ the height of the walls. Would have been a step up from NE portion to SE portion. S.E. portion is cut-block paved w/a massive broken slab in the center ($58 \times 46 \times 13$). In the E. half of structure there are rocks lower than floor associated w/ these walls. No apparent wall lines.

The S. half of structure is marked by circular feature: MYSTERY w/in the semi-circle the space is roughly a "J" outlined by ANXIETY + PRODUCER. Inside "J" at corner of MONGO/DICUS was found a small-whole pot (see notes). There is also a very large cut stone putting out into "J". Could it be a step? (See section) → 79 D axial

On N side of structure is a very small, narrow terrace - SPACE BALLS 36cm deep x 20 high. Outer wall is lg. cobbles, the inner is small pebbles + it abuts the INQUISICION.

all of the junctions of the walls appear to be contemporaneous.

Enigma = In the E extant of the trench is a pronounced plaster level, much lower than architecture - not assoc. with. Conclusion: The playa structure was built after ~~the~~ plaster - later construction.

To the west of this structure is

79-6 proper

The playa structure + 79-6 proper are joined by Terrace 1'M SO VIEW TIERED. The area between between BIGGUS DICKUS + 1'M SO VIEW... was probably Laja-paved. 38cm wide x 84cm between BIGGUS + FRANK. 79-6 proper is a ~~real~~ fucking maze. Consists of 4 terrace levels + a summit. The ~~ter~~ terraces aren't symmetrical. 1st terrace is FRANK. Paved in cobble - medium to lg, few fragments of Laja, + a massive fractured cut slab (60 x 48 x 8). Broken into four pieces. The slab is located @ center of structure directly east of MONBO/FRANK junction. FRANK appears to curve inward @ this point. Is this an entrance. To the South FRANK jags to the E to meet up with 79-5 (we don't have the southern corner. 2nd terrace is KNOCKERS + NYMPHO. The NE. corner of terrace is marked by pronounced inset. Terrace is paved w/ cobbles on N¹, ~~east block on South~~. Some frag. of Laja. This terrace level doesn't continue around to W. side of structure. It stops @ midpoint E → W. 3rd terrace is HAY + RITZ

79 I

at The south extant of trench we have
tumble + a midden assoc. w/ ~~unknown~~ ^{unknown}
unknown + unmapped structure due s. of S. The
midden has an ash layer. ~~in~~ (See section 79 I
axial). The only feature in trench is a very
shabby dividing wall between structures 4 + 5
made of very lg. cobbles (40×37 , 29×23 , 30×26).
Colleen is one sexy mama. 77°. Note that
dividing wall is below A horizon.

END OF TRENCH

79 A

Summit probe at approx ~~300~~ 3m bgs.
is a pronounced + very sharp soil change. Soil
below line is old A horizon. Soil above is
platform fill. Due to uniform nature of the
fill soil in section the geomorph. y go think it
was one fill section. The sharp soil change
may represent the purposeful preparation of
the surface for the construction of platform —
scraping down surface etc... at 80cm bgs. we
~~we~~ have construction level consisting of a
corner of possible room. 3 walls. at 73cm
bgs there is a plaster level. ~~of~~ checking
elevations to be if all plaster levels are
the same. The fill layer, though all done @
same time, isn't uniform. - pockets of stuff

~~This terrace is also stops @ midway point N-S.~~ Is marked by pronounced inset on NE. The inset corner is BLAZING SADDLES / BADGES corner for upper terrace. Narrow terrace, cobble construction.

(KNOCKERS Also stops @ midway pt. N-S) Cobble construction for everything N. of ~~the~~ NEWLY DEAD cut block ^{cobble} south of NEWLY DEAD.

Summit is rectangular, has 4 walls, is paved on top. Medium to small cobbles, Laja fragments. Doesn't appear to be any wall lines on summit: ~~there~~ one big room. HAY / RITZ terrace continues around back, but badly ~~is~~ preserved. High quantity of hachas from this structure.

All construction is within the upper A horizon. Shields are badly preserved. Construction in plaza structures rests on a level of chunkers. All cut block used in 7ADK appears to be reused, pirated from where?

79E

Starting on the W. side of structure we have a back surface of what must be a terrace. (M). Pat sucks balls. 71cm E of W end of trench is (Q) — the NW corner of a possible terrace. Q abutts BOND. 135cm E of W. BOND may actually not exist. May be Q continuing. IF it is something it is an inset corner of terrace w/ Q. Colleen loves Chris. Oh la la. BOND appears to abutt MONYPENNY, the back wall of the summit. The summit is very narrow. approx 120cm in width. Bounded by MONY PENNY + FLEMMING. FLEMMING is east wall of summit feature. It consists of a cobble + cut line w/ a laja shelf in front (East). The laja is @ an angle 45°. FLEMMING then abutts SPECTOR. a cobble surface. Badly preserved. SPECTOR then abutts SHAKEN NOT STIRRED, the frontal wall of structure " " " is built of massive cobbles and a massive cut-block. The cut-block is slanted off the top of SHAKEN, so it might be tumble, or could be the corner of frontal terrace. The question arises due to massive root action just below it. Again, at 63cm bgs. lay plaster PROBLEM: plaster not assoc. w/ architecture. + it is 20cm below base of tumble layer

79 C/J

Construction sequence: 1) Dallgleish + GENTLY Floors. on top of these floor is laid a warren of room. Wall SAM SPADE appears to bisect structure E-W. Construction on E. side of structure is of high aesthetic quality - walls are 2-3 courses high, well-constructed. HOLMES abuts SPADE. HOLMES interdigitate w/ MOTO. WATSON abuts SPADE. WATSON'S original corner is the WATSON/MOTO corner. Later construction addition - the WATSON to HAMILTON corner + assoc. ~~room~~ rooms. Between HOLMES + WATSON along MOTO. MOTO is well-built, being 4 course high. Colleen is well built. E of HOLMES however is cruder. This could be due to natural erosion. The PERRY MASON-DELLA STREET niche is interdigitated into SPADE. The MILES ARCHER outset corner was added after DIRK GENTLY + after TRAVIS MAGEE. was it a shelf or low bench? The E. extant of this room is poorly preserved due to natural erosion. CHAN is only one stone high w/ massive tumble to E.

The W. 1/2 of structure is built of massive cobble + some cut-block. It is 1 course thick for the most part. SPADE stretches from E extant of structure to W. extant. Cornering w/ LOWER POIROT. The SW portion of structure consists of a long-flanking room. w/ a door to the W. The NW portion of structure consists of a large stone platform. (bounded by ~~lower~~ ^{PERRISFORD} SPADE, WATSON, AND ^{W. 1/2} ~~W. 1/2~~). Accessed by 2 steps - POIROT LOWER + UPPER

79 C/J (cont)

The stone platform is built of massive cobbles at the center of platform is a circular feature, ~~INSPECTOR~~ ^{INSPECTOR} MORSE. Enigma, The N half of MORSE, below stone layer, is yellow, ^{rich} ~~moist~~ ^{fertile} soil. S. MORSE is orange clay. The divided line is beneath wall PINKERTON, a very shotty later cut black wall. It's up to the sherds to know whether the two halves of the structure were occupied @ same time - the architecture is so different. N wall HAMILTON, due to construction style, may also be later (same time as Morse). McBE, due to stone size, may also be later. The E extant of trench (off structure) may have eaten through as many as four stone terraces - due to surface lines.

79F; ramp test

The ramp don't exist. Pat does drugs. 4m 50cm w of E proposed earthen steps begin. Bottom step. 46cm high x 56 cm deep. Top of step 35cm bgs. Second step: 15cm high x 56 cm deep. Top of step 39cm bgs. Third step 15cm high x 44cm deep. 30cm bgs. ~~Fourth step~~ They are built ~~as~~ w/ densely packed, fine, bright orange soil, Marked w/ pockets of grey. Kurt suggests possible roots as reasons for pockets of grey. Third earthen step ends at HARPO/CHICO corner.

Reconstruction. HARPO/CHICO/ZEPPPO + assoc. tumble. on floor of this room was burial 79F 47 lying smashed on rocks. Probably @ same construction phase as earthen steps. The room was filled in w/ a fine yellow fill soil (like @ A). (fine yellow, many sherds, many jute. Possible midden acc. Kurt.

Just over CHICO/HARPO corner is proposed ^{4th} earthen step made of dk. brown clay soil. At 6.62m W of E begins GUMMO, a cobble + laja surface that represents the top of stairs. Just w of Zeppo at 137cm bgs is a plaster floor. Deeper than others? GUMMO ends in 2 cut blocks, GROUCHO, which are aligned w/ BOUREE South-east corner

(the room w/ plaster floor w of Zeppo is filled w/ same fill episode as burial room. capped w/ GUMMO). GROUCHO could be a step at approx 20cm bgs. from E. end of GUMMO to end of trench is a sherd layer. Trash from a later occupation. 3 ~~possible~~ 2 occupation levels. Zeppo/HARPO/CHICO 1st 2nd is earthen steps + GUMMO + GROUCHO. 3rd is sherd layer

Only one terrace is preserved on ~~S~~^N end of structure.
Upper version (N) of SOLITARE. consists of 3
massive cut blocks. The rest of trench & is
tumble. However @ the N. extant of trench is a
plaster level, was the N. side of structure also
plastered, & why? One reason: La Sierra proper
is that direction

79 B6H

This ~~a~~ is a monumental structure. Consisting of 6 terraces ^(confront) + a summit. The bottom terrace (#1) is ~~bourree~~. Bourree is constructed of massive cut blocks. 65 to be precise (or anal) in places they are stacked 2 to 3 cut-blocks high; @ corner stacked 4 high.

Leading Pat ~~Urban~~ Urban to believe that the entire step was stacked 4 high, the missing blocks having been pirated by smurfs etc... Perhaps Hayden gave her advice. The step is from 20-40cm in height. The cut blocks are sitting on a pedestal of dirt with a plaster floor layer at 20-40cm below. The plaster is well-preserved in E. + center, pero not on W. The plaster on E. is 11cm thick where is surfaces the dirt pedestal under the rocks. **THEORY:** ~~the~~ bourree consisted of

cut block surface, plaster face to step, + plaster surface below. Just behind the cut block ~~line~~ of bourree is 0°. Constructed of small cobbles + laja. What it is, I know not. 2nd ~~at~~ terrace. ONE WHITE DUCK. is best preserved on W + E extants. It is 5-6 courses in height. Constructed of lg. cobbles on E, + lg cobbles + cut-blocks on W. Only the uppermost line of stones is nicely placed. Giving credence to Pat's theory of 1st step. Blah. Off the E. end of ONE WHITE DUCK is possible side-terrace (unclear)

3rd terrace. PIBROCH is a small terrace. Medium to lg. cobbles. It was found in excavation only from W. extant lateral - to just E. of the E. wall of axial

4th terrace: MOTHS. also small terrace (step) + runs in excav. from W. extant of lateral to approx. middle of structure. It is built of medium - lg cobbles.

5th terrace: SALAMANDER = also small terrace/step. ~~Runs~~ runs from W. extant to E. extant. Built of medium - lg cobble + cut-block. In due center of middle has a massive cut-stone slab broken, but you can see it all belongs together. I propose that PIBROCH, MOTHS, + SAL. run the whole length of structure.

6th terrace = SOLITARE solitare is built of lg-massive cobbles + several massive cut blocks. runs from E → W extants. + we may have its corner of E. (we may also have SAL. corner on E.) SOLITARE is interesting in that just above cut slab of SAL. it does a zig-zag so that W 1/2 of wall is slightly more Southern than E. 1/2. ~~Sum~~

Summit: the summit consists of a long narrow room, defined by four massive walls. The Southern wall GREEN is definitely the retaining wall of structure. As was proven by a summit test to 120cm bgs. GREEN is well-constructed w/ possible post-holes on N. face, but only on W 1/2 of structure. GREEN also zig-zags to match SOLITARE except 30cm to E forming nice corridor to terrace SOLITARE. The post holes may continue there on E.

~~PO~~ PUSSELLWILLow is N wall of summit. @ about same spot is E-W of structure. Is a massive cut stone block off N edge of willow. It is a step?

Features 79 BGH

FEATURES	HEIGHT	WIDTH	ORIENT	TYPE STONE	STONE SIZES
NURSIE plaster floor					plaster floor of playground
BOUREE	10 cm	30 cm	60°	CUT CORB LALIA	25x47 12x20 30x40 11x25 30x49 27x46 30x47 20x22 34x56 13x26 33x23 20x44 22x25 LALIA
DO	20 cm	60 cm	76°	CORB LALIA	38x16 LALIA 17x18 19x23 10x25 14x25 15x20 12x18 11x31 7x11 23x28 17x21 11x21 10x12
ONE WHITE DUCK	67 cm	116 cm	78°	CORB	22x26 29x36 17x20 21x28 CUT 55x30 37x40 21x30 20x35 26x35 10x29 20x54 20x22 19x22 30x62 20x36 24x28 26x43
PIBROCH	32	53	71°	CORB	30x20x8, 23x16, 10
SOLITAIRE	33 cm	56 cm	45°	CORB	33x57 32x50 23x47 16x24 20x23
VELVET GREEN retaining wall	26 cm 1.2m on N	89 cm	43°	CORB	25x31 28x23 21x32 25x41 22x13 23x39
PUSSY WILLOW	18 cm	87 cm	76°	CORB COR	23x27 33x33 18x26 36x18 25x30 16x27 25x19 35x42 39x50 22x43
CHATEAU D'ISASTER	11 cm	33 cm	68°	CUT CORB	28x29 19x21 23x30
KELPIE					
WHISTLER					

20cm long standard
width 10-12cm

78cm long 3 obs. by standard
11-12m high; 0-

Features 79C

79C-J

FEATURES

HOLMES

HEIGHT	WIDTH	ORIENT	TYPE STONE	STONE SIZES
48	53	350°	Cob	27x18x14; 18x21x10; 32x27x10
44	57	351°	Cob cut	34x12; 25x13x20; 18x17x5 34x32x10; 38x36x12
25	49	345°	Cob	31x19x15; 33x26x15
—	232cm 282cm	X	Cob	32x20; 26x20; 16x11
28cm 40	57cm 65	77°	Cob	26x29 30x30 19x21 24x24 21x29 23x27 N sect 30x22x15; 31x25x18; 20x16; 28x30 E sect
—	200cm x 113cm	X	Cob	40x24; 20x17; 27x15
17	32	43°	Cob	31x26x17; 20x10x11; 20x17
32cm	24cm	342°	Cob	21x24 20x24 11x23
43	132	345° No	Cut Cob	44x23 46x30x20; 39x26x15; 24x15
20	110	348° 74°	Cob	43x29x10; 26x19x8; 14x13

WATSON

~~ASTRADE~~
MARLOWE

DAGUEISH floor

SAM SPARDE

(was full length of structure)

DIRK GENTLY floor

NORA CHARLES

NICK CHARLES

POIROT

MARPLE surface
terrace?

AD

○ denotes cut block

Features 79C

FEATURES	HEIGHT	WIDTH	ORIENT	TYPE STONE	STONE SIZES
79C-J MR. [unclear] INSPECTOR MORSE	21cm, 15cm, 23cm	33 21 25		COB	21x32 25x34 21x33 18x24 22x36 24x36
CHARLEY CHAN CHARLEY CHAN	9cm	20cm	34°	COB	17x21 7x16 19x20 6x9 5x9
MR. MOTO INSPECTOR MORSE MR. MOTO	22cm	39cm	76°	COB	14x29 16x24 16x21 19x22 20x23 26x31 20x26 15x21
TRAVIS MCGEE TRAVIS MCGEE	22cm	23cm	246°	COB	22x25 26x16 19x23 36x48
ARCHER MILES ARCHER niche	25cm	21cm	80°	Cut/COB	15x39 23x27 16x21 10x22 14x20
MASON INSET CORNER MASON INSET CORNER	16cm	22cm	81° / 347°	COB	21x24 20x22 16x23 21x22
PERESFORD PERESFORD	26	17	345	COB	26x17x29, 38x18x10
STREET niche STREET niche	13	24	346	COB	13x24x19
HAMILTON HAMILTON	41	79	78	COB	31x16x10, 27x19x14, 17x12x5
MARBLE STAIRCASE MARBLE STAIRCASE					

79D

FEATURE

CANDIGRAM FOR MONRO

FRAN BLEUCHER

THE INQUISITION

BIGTUS DICUS

AN SWEET MYSTERY

YOUNG FRANKSTEIN

BREAZING SADDLES

TIGOR (terrace)

SPRINGTIME FOR HITLER

High Anxiety

The Producers

In so NEWY Tied

HEIGHT	WIDTH	ORIENT	STONE TYPE	STONE SIZES
25cm	35cm	231°	Cob/ cut	25x35 24x31 27x28 30x39 34x32 26x29 23x34 24x27
15cm	33cm	324°	Cob/ cut	32x44 33x34 19x32 34x48 23x31 23x50
30cm	55cm	51°	Cob/ cut	22x29 27x35 13x21 17x21 25x30 21x25 11x16 19x27 20x22
34cm	80cm	322°	Cob	16x32 14x18 23x25 12x16 10x17 18x22 15x32 22x36 20x28 13x36 26x41 23x32 25x33
25cm	25cm	46°	Cob/ cut	22x35 20x25 19x22 23x24 14x23 14x20 20x26 21x30
23cm	135	333°	Cob	14x19 33x40 17x26 21x23 21x28 34x36 29x35 18x43 25x42 20x39 38x42
27cm	100cm	325°	Cob/ cut	18x24 20x28 20x26 14x19 27x27 24x31 27x36 25x37 25x32 19x25 28x30 25x37 25x36 31x43 25x36 15x18 20x27
27cm	100cm	328°	Cob/ cut	19x24 20x26 24x30 36x39 14x29
13cm	23cm	311°	Cob	23x32 22x32 23x24
14cm	21cm	321°	Cob/ cut	21x30 16x23 8x9 18x21
31cm	25cm	47°	Cob/ cut	24x41 32x2 16x19
27cm	45cm	323°	Cob/cut	30x33 13x16 16x19 26x35 15x19 17x24 15x26

① terrace Probe: 13cm
② terrace Probe: 6cm
③ terrace Probe: 15cm

FEATURE	HEIGHT	WIDTH	ORIENT	STONE TYPE	STONE SIZES
GREAT KNOCKERS	30	107	340	CORB CWT	42x20x10; 27x27x9; 25x16x10 34x23; 42x26x10
ROLL IN THE HAY	50	86	66	CORB	34x27x10; 22x19x8; 32x20
EMPERESS NYMPHO	30	77	67	CORB	34x35x10; 24x21; 45x18x30 (corner of rampway)
NEWLY DEAD	16	26	55	CORB	16x26x44
79H E summit bound	26	95	345	CORB	28x18x10; 32x28x6; 21x15x7
W summit bound	17	69	340	CORB	35x26x17; 24x24x9
GRAZING SADDLES	43	34	325	CORB CWT	26x20x16; 26x26x11; 25x18x8 31x31x13; 23x13; 30x24x10; 43x24x10; 36x30x13 (mostly corners exc 43x11 one which is a "step")

FEATURE	HEIGHT	WIDTH	ORIENT	STONE TYPE	STONE SIZES
MOTHS	30	58	69	COTB	26 20x20x5 26x20x6; 33x20x13; 26x18
SALAMANDER	30	85	30 70	COTB CWT	27x15x10; 23x17; 26x25x12 68x59x15 (broken slab); 40x28x12
upper POIROT	30	52	345	COTB CWT	43x35x15; 42x32x205 43x24x12; 51x30x22
lower POIROT	23	54	352	COTB	37x20x12; 36x26x23; 19x12x5
COULD BE WORSE	40	75	64	COTB	50x15x11; 19x12x8
COULD BE RAINING	41	52	340	COTB	27x21x12; 23x15x13
PUTTING ON THE KITZ	33	70	325	COTB	31x24x10; 34x19x8; 43x31x22
BEANS	26	66	330	COTB	36x19x8; 22x15x6
NEIGH!	25:	42	344	COTB	42x25x31; 36x20
BADGES	30	32	76	COTB	28x21x14; 37x21x15; 22x17x10
THE SCHWARTZ	28	radius 57	enclan	COTB	30x23x10; 28x27x11
SPACEBALLS	22	34	51	COTB	21x18x10; 22x12x5; 15x8x3

79F

FEATURE

GROUCHO

HEIGHT

16

WIDTH

43

ORIENT

319°

STONE
TYPECUT ~~COB~~

STONE SIZES

34x17x11; 40x34x10

GUMMO

25

101

342°

COB

45x18x10; 19x11; 8

ZEPP0

60

45

321

COB

52x34x32; 32x24x22

HARPO

30

32

351°

COB

32x17x10; 32x26x16

CHICO

33

28

303°

COB

30x28x15; 41x31x20

TRENCH ORIENTATIONS

1st
 Quarks
 1st
 Tull
 1st
 detectives
 Brooks
 Bond
 Marcos
 Mitt Fall

A 337°

B Southside = 340°

northside = 338°

C ~~337°~~ 64°

D 57°

E 71°

F 48°

I 338°

Marcos

Santiago

Selva

datum# 2

Ht 142.5cm

79BHG

	POINT	ELEV	DISTANCE	\times
1	trench NWC	4764	1357	314 30
2	trench NEC	4742	1312	319 30
3	CHATEAU trench W	1662	6.04	280 30
4	CHATEAU trench S	1474	5.39	287 20
5	trench	1426	7.55	262 40
6	trench	1323	5.81	271 00
7	trench	1278	4.64	277 00
8	trench	2012	4.62	43 10
9	trench	1869	4.35	51 25
10	trench	1328	2.70	47 30
11	KELPIE WILLOW NE	1400	1.90	32 35
12	KELPIE WILLOW SW		1.04	41 05
13	KELPIE VELVET NW		1.02	109 00
14	VELVET WHISTLER NW	1264	6.51	246 35
15	WHISTLER WILLOW NE	1100	6.34	259 45
16	WHISTLER WILLOW NW	1387	7.14	261 45
17	WHISTLER VELVET SW	1422	7.12	244 00
18	KELPIE WHISTLER VELVET SE	1308	1.71	111 40
19	SOLITAIRE NEC	1399	2.53	96 45
20	trench	1518	2.97	87 45
21	SOLITAIRE SEC	1640	3.75	115 30
22	SOLITAIRE jag S	1564	2.97	196 00
23	SOLITAIRE jag N	1475	2.56	202 30
24	SOLITAIRE trench	1499	7.54	236 00
25	SALAMANDER trench	1800	7.57	228 35
26	SALAMANDER E ext	1865	3.67	192 20
27	MOCHS trench W	1978	7.89	225 30
28	MOCHS trench E	1934	4.41	118 40
29	trench	2021	4.81	125 25

datum #2	POINT	ELEV	DISTANCE	Σ
79 Bt6	30 DUCK NEC	2375	5.54	116 40
	31 trench	2610	6.67	106 55
	32 trench	3104	9.08	122 10
	33 trench	3090	8.71	128 05
	34 trench	3077	8.99	130 00 34
	35 DUCK BOVREE E ext	2744	6.34	124 15
	36 0° E ext	3225	6.54	135 35
	37 BOVREE SEC	3289	7.33	130 25
	38 PI BROCH E ext exc.	19839	3.68	167 45
	39 PI BROCH trench W	2578	10.51	233 15
	40 DUCK trench W	3115	11.78	222 45
	41 DUCK BOVREE W ext	3100	10.41	220 15
	42 0° W ext	3294	9.64	215 50
	43 BOVREE SWC	3350	10.48	217 55
	44 trench	3154	21.15 ?	217 35
	45 trench	3064	8.66	197 30
	46 trench	3186	10.28	190 20
	47 trench	3236	9.72	184 40
	48 trench	3148	8.71	186 50
	49 plaster elevation	3876	10.36	213 20
	50 trench	2212	8.06	223 40

	POINT	ELEV	DISTANCE	\$
79 C	1 NEC trench	2989	20 14	47 25
	2 SEC trench	2975	19 75	50 00
	3 trench c	1689	17.51	30 20
	4 MOTO trench N	1556	16.35	33 00
	5 MOTO trench S	1540	16.04	35 45
	6 MARLOWE Next.	1709	15.22	39 00
	7 trench c	1565	15.56	39 45
	8 trench c	1712	15.41	43 45
	9 MARLOWE Sext	1480	14.58	45 45
	10 trench c	1874	14.15	52 50
	11 CHAN trench S	1523	13.35	51 35
	12 CHAN SPADE	1414	13.89 12	45 25
	13 SPADE CHAN HOLMES inner	1162	12.54	37 55
	14 MOTO HOLMES inner	1139	14.74	30 30
	15 HAMILTON SEC	1500	16.30	31 45
	16 HAMILTON NEC	1514	16.71	30 35
	17 trench	1226	15.96	23 00 17
	18 trench	1240	16.16	20 45 18
	19 trench	1019	15.58	17 45 19
	20 HAMILTON WATSON out	1150	14.96	22 00
	21 HAM WATSON inner	1100	14.85	24 50
	22 mche	1165	14.48	24 00
	23 MOTO WATSON inner	1314	14.24	26 40
	24 LESTRADE WATSON N	1173	13.83	27 35
	25 LESTRADE WATSON S	1302	13.80	28 40
	26 WATSON SPADE inner E	1224	11.85	34 30
	27 WATSON SPADE inner W	1205	11.77	33 40
	28 DANGLEISH SPADE under HOLMES	1468	12.35	36 45
	29 HOLMES SPADE W	1125	12.31	37 05
	30 PERRY SPADE	1199	12.21	39 00
	31 PERRY STREET	1199	11.95	39 40
	32 PERRY W mche	1326	11.59	38 05

To transit station #2 scope 7° 20" 02.00 elev 26.30m
 instrument Ht #1: 148.5cm 346° 50"

		ELEV	DISTANCE	7	
79 C J	33	MASON W in mcho	1224	11.11	39 50
	34	MASON STREET c	1221	11.64	41 00
	35	MASON ARCHER W	1249	11.61	42 55
	36	ARCHER corner	1264	11.96	43 00
	37	ARCHER MCGEE	1327	11.82	45 30
	38	CHAN MCGEE	1549	13.28	49 10
	39	MCGEEN end	1173	10.50	40 35
	40	MCGEE SW end	1123	10.10	46 40
	41	NICK NORA x	1354	10.46	39 45
	42	NORA POIROT main x	1426	7.94	26 28
	43	POIROT S jamb	1452	8.28	24 00
	44	Trench c	1395	5.73	18 50 44
	45	POIROT N jamb	1411	8.59	22 35
	46	SPADE POIROT S x	1295	9.00	22 25
	47	MARPLE SW c	1688	8.17	16 05
	48	MARPLE NWC	1737	8.94	11 00
	49	MARPLE POIROT x	1630	9.36	17 00
	50	POIROT upper/lower x 1/2 SPADE	1442	9.35	18 55
	51	POIROT upper 2 SPADE	1378	9.59	21 15
	52	BERESFORD SPADE	1308	9.62	25 55
	53	BERESFORD trench	1048	12.34	16 15
	54	POIROT up trench	1062	12.17	14 00
	55	POIROT mid trench	1168	11.91	12 15
	56	POIROT down trench	1340	11.70	11 30
	57	trench	1102	11.22	2 45 57
	58	PINKERTON MORSE W	1127	11.33	23 00
59	PINKERTON MORSE E	1008	12.22	29 30	
60	MORSE S	1390	11.00	28 05	
61	MORSE N	1132	12.74	23 05	
62	trench	1068	14.09	23 35 62	
63	LESTRANGE HOLMES x	1167	14.32	31 00	
64	SPADE NICK x	1294	10.96	36 20	

79A	POINT	ELEV	DISTANCE	±
/1	SEC trench	1435	4.25	291 20
/2	SWC trench	1424	6.05	276 50
/3	CHARM and Trench	2070	6.02	279 45
/4	CHARM & STRANGE c	2113	6.31	283 00
/5	STRANGE & ABOVE c	2335	5.47	290 20
/6	Send ABOVE	2265	5.19	287 30
/7	midline	1		
/8	NWC trench	1325	7.58	289 00
/9	NEC trench	1435	6.19	302 10
/10	elevation organic	4460	5.80	296 30
/11	elevation plaster	2110	6.36	297 15
/12	elevation gr. surface off platform	3635	upper 3805 low 3485	37 20

79I	1	SEC trench		165 10 ?
	2	SWC trench	3.050	168 20
	3	SEC divider & T	2670	179 45
	4	SWC divider & T	2350	183 30
	5	NWC divider & T	1980	185 30
	6	NEC divider & T	1849	182 00
	7	NEC trench	1498	186 50
	8	NWC trench	1430	192 50

79E	1	SWC trench (M)	0842	20.71	267 45
	2	NWC trench (M)	0905	20.97	270 15
	3	Q & Trench	0870	19.98	268 30
	4	NWC Q	0960	20.03	269 15
	5	Q, BOND & Trench	0580	19.44	270 00
	6	Q, BOND intersect	0813	19.62	270 20
	7	NWC BOND	1065	19.65	270 45
	8	BOND, MONEY P & trench	0750	18.79	270 50
	9	BOND, MONEY P intersect	0805	18.93	271 50
	10	MONEY P & Trench NW	0885	19.33	272 45
	11	SW MONEY P & Trench	0650	17.83	272 00

79E	12	NE MONEY P & trench & PLEMING	0640	18.31	274 20
	13	PLEMING & trench S & SPECTARE	0705	17.48	272 45
	14	PLEMING & trench N & SPECTARE	0695	17.90	275 25
	15	SE SPECTARE & trench & SHAKEN	1162	15.47	276 25
	16	NE SPECTARE & trench & SHAKEN	0985	15.97	279 00
	17	SE SHAKEN & trench	1072	14.99	277 30
	18	NE SHAKEN & trench	1145	15.36	280 10
	19	elevation plaster	1806	13.84	283 00
	20	SEC trench	1362	12.65	282 30
	21	NEC trench	1255	13.20	286 00

79F	1	SWC trench	1135	15.78	347 40
	2	NWC trench	1190	16.79	345 45
	3	GROUCHO & trench	1238	16.81	351 45
	4	NWC GROUCHO	1288	17.35	351 20
	5	GROUCHO, GUMMO, trenches	1056	17.06	353 00
	6	GROUCHO, GUMMO inter	1262	17.45	352 15
	7	GUMMO trench N	1161	17.55	355 10
	8	GUMMO trench SE exc	1170 1170	18.25 15.57	355 15 355 10
	9	GUMMO trench NE exc	1235	18.06	353 00
	10	S ZEPPO trench	1946	19.24	359 40
	11	N ZEPPO trench	2025	19.42	357 45
	12	elevation plaster	2335	18.55	356 30
	13	burial line S trench	2045	19.41	0 00
	14	burial line N trench	2365	19.89	359 15
	15	HARPO S trench	2035	20.49	003 10
	16	CHICO S trench	2075	20.65	4 45
	17	HARPO, CHICO corner	2000	20.90	3 00
	18	SEC trench	2702	25.97	14 00
	19	NEC trench	2705	26.65	12 00
	20	GUMMO end N	1260	20.93	7 30
	21	GUMMO end S	1120	20.26	10 30
	22	earthen Step 3	1849	22.01	9 50

	POINT	ELEV	DISTANCE	Σ
79F	23 Step 4 N trench	2015	22.52	9 45
	24 Step 5 N trench	2145	22.91	10 35
79D	1 NEC trench	1.58	3.17	221 25
	2 SEC trench	1.57	3.46	205 15
	3 SEC MONGO, PRAU C	1.46	7.37	228 35
	4 PRAU s door jamb E	1.53	7.59	239 20
	5 PRAU s door jamb W	1.554	7.82	238 50
	6 PRAU & N MONGO	1.565	7.82	235 00
	7 MONGO MYSTERY C E	1.51	8.46	234 10
	8 MYSTERY center	1.505 1.525	9.89	236 20
	9 ANXIETY S extant	1.375 1.365	9.62	232 25
	10 PRODUCERS N extant	1392	8.97	232 45
	11 PRODUCERS MONGO	1395	8.92	230 15
	12 MONGO MYSTERY C W	1495	10.53	229 40
	13 MYSTERY ^{MONGO} BIGGUS E	1402	10.73	229 40 35
	14 ^{MONGO} MYSTERY BIGGUS W	1290	11.31	229 35
	15 MONGO TIRED	1280	11.92	229 30
	16 TIRED break S	1335	11.70	236 55
	17 TIRED break N	1412	11.73	239 00
	18 TIRED N extant	1388	12.03	246 45
	19 BIGGUS INQ SPACE W	1380	11.59	246 25
	20 SPACE NWC	1375	11.65	250 30
	21 SPACE NEC	1565	9.27	252 05
	22 INQ SPACE E	1462	9.06	250 45
	23 PRAU INQ C NE	1600	7.90	251 00
	24 PRAU jamb NE	1550	7.69	246 40
	25 PRAU jamb NW	1575	7.88	246 15
	26 PRAU INQ C NW	1570	8.17	252 15
	27 INQ PAPER E junct	1415	9.00	252 20
	28 PAPER SE extant	1672	9.15	242 25
	29 PAPER SW extant	16 1760	9.55	242 20
	30 INQ PAPER N junct	1465	9.44	248 35

	POINT	ELEV	DISTANCE	\$
79 D	31 BIGGUS INQ NE	1420	10.64	247 15
	32 FRANK NEC	1075	12.74	251 45
	33 FRANK trench	0.930	14.11	251 00
	34 trench corner	0.905	14.20	253 10
	35 trench corner	0.850	14.08	249 30
	36 trench corner	0.710	19.30	248 30
	37 HAY & trench W	0.550	19.38	244 00
	38 SPRING & BADGES C	0.320	18.41	241 00
	39 SCHWARTZ BADGES W	0.190	17.24	241 00
	40 SCHWARTZ HAY X	0.345	17.00	243 00
	41 SCHWARTZ BADGES E	0.318	16.53	241 30
	42 BADGES BEANS X	0.345	16.01	241 05
	43 BEANS HAY X	0.450	15.86	245 00
	44 NEIGH HAY X	0.250 0.595	16.89	244 30
	45 NEIGH NYMPHO X	0.695	16.79	246 15
	46 RAINING NYMPHO X	0.530	14.59	246 45
	47 WORSE RAINING X	0.545	14.68	242 00
	48 KNOCKERS WORSE X	0.715	13.87	241 55
	49 KNOCKERS CURVE X	0.780	13.95	240 239 00
	50 RITZ BADGES X	0.505	15.31	241 00
	51 DEAD RITZ X	0.440	15.45	231 30
	52 KNOCKERS DEAD X	0.612	14.73	230 30
	53 KNOCKERS trench S	0.380	15.86	223 00
	54 RITZ BADGES inner C	0.352	15.56	235 00
	55 SADDLES BADGES X	0.303	15.98	235 20
	56 SADDLES jag W	0.222	16.35	232 30
	57 SADDLES jag E	0.182	15.93	232 00
	58 SADDLES HISTORY X	0.145	16.00	225 00
	59 SPRING HISTORY X	0.172	18.69	225 20
	60 trench corner	0.305	20.16	225 10
	61 trench corner	0.860	14.59	213 00
	62 FRANK trench S	1120	13.32	209 00

	POINT	ELEV	DISTANCE	\$
790	63 Tired trench S	1472	13.17	210 10
	64 Trench corner	1090	12.98	229 00
	65 FRANK jag E	1270	12.26	222 55
	66 FRANK jag W	1337	12.85	223 00
	67 FRANK MONGO SX	1245	12.70	222 14
	68 FRANK MONGO NX	1235	12.75	226 00
	69 Tired MONGO SX	1290	11.89	223 30
	70 trench MONGO	1102	10.73	224 10
	71 trench corner	1270	7.32	257 00
	72 trench corner	1315	6.91	250 00
	73 trench corner	1460	6.19	250 45
	74 elevation plaster	2880	3.98	214 10
	75 trench corner	0750	14.31	213 50

6-21-90

#	POINT	★	BOTTOM	MIDDLE	UPPER	SCOPE
#5 IH: 1683	N gate post To La Sierra tie in pt	310° 52'	1550	1920	2287	0°
	Ellen's test pit #11 sec returning pt #3	34° 0'	2990	3040	3092	0°
All are NEC,	" #12 SEC	37° 36'	35885	3713	3847	0°
not SEC.	" #13 SEC	26° 5'	3825	3946	4066	0°
	" #14 SEC	13° 0'	3825	3942	4058	0°
	" #15 SEC	359° 30'	3823	3940	4057	0°
	" #16 SEC	347° 26'	3830	3960	4087	0°
	" #17 SEC	337° 8'	3655	3800	3940	0°
	" #18 SEC	328° 52'	3315	3471	3626	0°
	Turnpt #5 fence	293° 30'	1170	1645	2120	0°
#6 IH: 1680	To Turnpt #5 fence	105° 00'	2320	2710	NOT POSSIBLE	0°
	W transect datum	234° 20'	1300	1800	2305	0° +1° 55'
op. 79						
From datum #1	1 NWC Str 1	325° 0'	3589	3774	3869	+1° 35'
	2 junct Str 1 terrace	320° 0'	2044	2210	2385	+1° 35' 0°
	3 SWC Str 1	314° 25'	0980	1100	1221	0°
	4 SEC Str 1	359° 35'	0915	1021	1131	0°
	5 junct Str 1 terrace	1° 0'	1949	2099	2251	0°
	6 NEC Str 1	356° 45'	3985	4161	4343	+2° 0'
	7 junct Str 2 terrace	22° 5'	2061	2161	2260	0°
	8 NEC Str 2	28° 5'	2691	2801	2911	0°
	9 SEC Str 2	53° 20'	2618	2699	2782	0°
	10 junct terrace Str 2	53° 15'	202224	2299	2379	0°
	11 junct terrace Str 3	66° 0'	1922	1989	2056	0°
	12 NWC Str 3	63° 24'	1322	1369	1407	0°
	13 Str 3 SWC	112° 40'	1021	1062	1104	0°
	14 Str 3 NEC	71° 20'	2887	2979	3070?	0°
	15 Str 3 SEC	110° 25'	2924	3021	3118	0°
	16 Str 4 SEC	131° 10'	2493	2576	2662	0°
	17 NEC Str 4	124° 22'	1036	1077	1120	0°
	18 NWC Str 4	165° 55'	1325	1366	1408	0°

	POINT	*	Bottom	MD	UPPER	SCOPE
19	Str 4 ^{W side S face} junct terrace	166° 50'	1579	1639	1702 1579	0°
20	SWC Str 4 approx	160° 0'	2115	2192	2274	0°
21	Str 8 NWC	167° 15'	2265	2365	2471	0°
22	Str 8 SEC	159° 58'	2895	2965	3092	0°
23	Str 8 SWC	166° 45'	2679	2800	2921	0°
24	Str 9 SWC	186° 32'	2544	2681	2818	0°
25	Str 9 SEC approx	179° 45'	2589	2720	2855	0°
26	" NEC	182° 14'	1944	2055	2169	0°
27	junct terrace SEC Str 5	190° 11'	1620	1714	1807	0°
28	SWC Str 5 approx	211° 25'	1962	2082	2107	0°
29	NEC S terrace Str 5	213° 0'	0659	0739	0819	0°
30	NWC S terrace Str 5	214° 25'	0840	0940	1042	0°
31	Str 5 NEC	251° 40'	1058	1124	1189	0°
32	Str 5 8 NWC	252° 0'	2302	2435	2569	0°
33	Str 6 SWC	258° 45'	2164	2295	2424	0°
34	Str 6 SEC	259° 30'	0925	1009	1099	0
35	" NEC	287° 0'	0799	0889	0978	0
36	" NWC	282° 0'	1963	2094	2226	0
37	Str 7 ^{approx} SWC	285° 40'	1895	2020	2149	0
38	" SEC	294° 25'	0925	1016	1111	0
39	" NEC	305° 10'	1010	1118	1225	0
40	" NWC	299° 20'	1600	1741	1876	-45'
41				1741		
42						
43						
44						
45						
46						
47						
48						
49						
50						

1530 Instrument Height

Camera B

C90-B-1 - a, b 84C/02,05 ornillo, facing E
ASA 125, 125 f.8 taken by #13
C90-B-1 cd 79C/10 midden
ASA 125, 125 F.8 #27 scale 36cm
C90-B-1 ef 33E trench & walls, looking W
ASA 125, 125 F.11 #13 scale 20cm
C90-B-1 gh 33E looking E, ADJST. TABLE WINES
125 125, f.11
jk 33E plaster floor, looking S
lm 33E - Span INQ
C90-B-2 ^{o.d} 33E NUOGE, W INK

C90-B-2ab LUMBERJACK, ~~WOMEN~~ BUTTERED SCONES,
WOMEN'S CLOTHING from W.

C90-B-2cd BUTTERED SCONES, CLOTHING ~~FROM~~
from above north.

C90-B-2ef CRUNCHY FROG from above South
in front of cloth

C90-B-2gh CRUNCHY FROG & SPRINGTIME SURPRISE
from above South

C90-B-2ij PINING FOR FIORDS from above East.

C90-B-2kl THIN MINT, LIVER DONOR from above E

C90-B-3ab CREDITS, BUCKET from E

C90-B-3cd HEAVEN, MOUSSE, DEATH, BUCKET from W

C90-B-3ef NESBIT, MATTRESS, MARY, PENGUIN from W.

C90-B-3gh CAT, SPAM, RAT and NORWEGIAN from N.

C90-B-3ij WENDY, DIAMONDS, GEORGE from N

C90-B-3kl CIA, NEVER, BROTHER, ~~ASSHOLE~~ from N

C90-B-4ab BROTHER, ASSHOLE, ANGELFISH, NEVER from ~~W~~ ^W

C90-B-4cd KEN, STUPID, ~~CHIPS~~ from W

C90-B-4ef CHIPS, LUNCH, GORBY corner from W

C90-B-4gh APOLOGIZE, GORBACHEV from S.

C90-B-4ij APOLOGIZE, OTTO from W. & PORTIA corner

C90-B-4kl OTTO, LOCKET, PORTIA, GREEN from S.

C90-B-5ab GREEN MOZARELLA CORNER & ~~ARCHIE~~ from S

C90-B-5cd MOZARELLA, DARLING, BAILEY from S

C90-B-5ef DARLING, BAILEY, ARCHIE doorway from N

C90-B-5gh LOSE, CIA, PORTIA room from W.

C90-B-5ij BRAZIL, WANDA from N. & STUPID

C90-B-5kl ENGUSH, AFRICAN, COCONUTS, ELDERBERRY,
DUCK from N

C90-B-6ab DUCK, KNIGHTS OF NI from W
 C90-B-6cd TROJAN RABBIT, WORSE from E
 C90-B-6ef HANDGRENADE, WORSE from E
 C90-B-6gh BRAVE SIR ROBIN from W.
 C90-B-6ij PERCIVAL, FART, HAMSTER from E
 C90-B-6kl WITCH, YELLOW, from N.

C90-B-7ab IM NOT DEAD YET, UAMAS.

C90-B-7cd COLOR, KINIGITS, AAAA-~~SHRUBBER~~ from E

C90-B-7ef KNIGHT, NONE, ~~SHRUBBER~~ from W

* C90-B-7gh ~~SHRUBBER~~ ^{SURCOAT} ~~BRING~~ from W. (B.S. SHUB)

☐ C90-B-7ij ~~CAMELOT~~ ~~TITLES~~ ~~ARTHUR~~ ~~SING~~ from S

C90-B-7kl ~~WANT TO SHOT~~ ~~MOOSE~~ from S

~~C90-B-7ab~~ ↑ COUNT TO 3, NOT 2, NOT 4, 5 IS RIGHT OUT from E. (in reverse)

C90-B-8ab ANTHRAX, WINGSPAN from.

C90-B-7gh * BRING, SURCOAT, SHRUBBER, fill from DEAD YET from W.

C90-B-7ij ☐ MOOSE, SING, CAMELOT, ARTHUR, TITLES, TIM from S.

C90-B-8 3/6? ANTHRAX, WINGSPAN from E.

C90-B-8 c/d - Lot 92B/51, Sherd deposit, from the E, Scale at 0.4m

C90-B-8 e/f - Lot 92B/51, Sherd deposit, from the S, Scale at 0.4m

C90-B-8gh - 79C/24, Sherd deposit ASA/25 AF.8 Scale 0.2m #27 43090

C90-B-8ij

C90-B-kl Subop 79A STRANGE, CHARM & ABOVE from above N before the
guys removed STRANGE (dangerous) ASA/25 Fill 5'8.90 #27

79C-J C90-B-16ef POIROT MARPLE BERESFORD from W

gh POIROT, SAM, NICK, NORA from W

ij POIROT (u & l) BERESFORD, SPADE from S

kl MORSE, PINKERTON from S

C90-B-17 ab SPADE, CHAN, MCGEE, GENTLY, MILES, ARCHER, STREET, PERRY, & MASON from W

cd STREET, PERRY, MASON, MILES & ARCHER from above

ef SPADE, WATSON, LESTRADE, HOLMES from S

gh SPADE, HOLMES, MOTO, DALGUEISH and MARLOWE from S

ij MOTO HAMILTON WATSON from E

kl MORSE PINKERTON from

C90-B-18 ab SPAREN, SPECTARE, FLEMING from E

cd M, R, BOND, MONEYPENNY from W.

ef GROUCHO CUMMO from W

gh HARPO, CHICO, ZEPP from W

ij Subop I from N

kl Subop I from S.

C90-B-19 ab MONGO, BLEUCHER, INQUISITION, BIGGUS, MYSTERY, SPACEBALLS from E, PAPER, ANXIETY, PRODUCERS

cd MYSTERY, ANXIETY, PRODUCERS, MONGO, BIGGUS from

ef BIGGUS, TIRED, FRANKENSTEIN from N

gh FRANK, KNOCKERS, SADDLES from E

ij COULD BE WORSE, COULD BE RAINING from

kl THE SCHWARTZ, BADGES, HAY, NEIGH, EMPRESS, BEANS

C90-B-20 ~~ab~~ ~~EMPRESS~~

ab ~~SAVINGS SEC.~~

cd ~~RITZ, BADGES, BEANS, HAY~~ ~~COINER.~~

ef ~~IGOR, HITLER, BADGES.~~

gh ~~BOUREE~~ ^{SEC} COINER, ONE WHITE DUCK

ij ~~BOUREE~~, O'LO, ONE WHITE DUCK, PIBROCH

~~C90-B-21~~ ~~kl~~ SALAMANDER, MOTHS, SOLITAIRE

C90-B-21 ab ~~kl~~ SOLITAIRE, VELVET

cd ~~VELVET~~, WILLOW ROOM

ef ~~VELVET~~ retaining wall

gh ~~CHATEAU D'ISASTER~~

ij ~~BOUREE~~ ~~NSWC~~ ~~iplaster~~

kl Subop G from N.

125 f.11

C90-B-10ab LANCELOT, SPANKING, BEDIVERE from E
C90-B-10cd COUNT TO 3, HOLY GRAIL from W
C90-B-10ef ONLY A RABBIT, BEDIVERE, REJOICING, bajareque fea. from W
10gh ANIMATOR, REJOICING & RABBIT from ^NW
10ij NASTY POINTY TEETH & RABBIT from E
10kl " " " ~~from~~ from S
C90-B-11ab RABBIT STEW from E
11cd ANTIOCH & BRIDGE from N
11ef ANTIOCH, GALAHAD, PIG DOG, RUN AWAY & BRIDGE ^{from W}
11gh ANIMATOR & REJOICING from S
11ij RABBIT from E, W / NASTY P. TEETH
11kl REJOICING platform from N
C90-B-12ab

ANIMATOR
REJOICING
outset stands
RABBIT
TEETH
STEW
GALAHAD
ANTIOCH
BRIDGE
PIG DOG
RUN AWAY
LANCELOT
SPANKING
BEDIVERE
HOLY GRAIL

Namija Op 79

① Tullen (Colon)

- 1st Inspector Mons, Pinkerton / from the North
- 2nd Watson, Holmes, lastable modo ~~Daglass~~ Dalglace, spoke, Marlow / from the Northwest
- 3rd Nick & Nora CHARLES, sam SPARE, Poirot / from the West
- 4th Bounce, southeast corner, one white Duck / from the South
- 5th Bounce one white duck, Pibroch, moss salamander, solitaire, velvet green, pussy willow / from the South
- 6th Kelcie, pussy willow, velvet green, whistler / from West
- 7th Bounce, one white duck / from West

8th ~~murdo~~ murdo, flow, Paper, ~~bigot~~ bigot, inquisition, mystery, high anxiety & the producers / from the East

9th Young Frankenstein, I'm so tired / from the South & Bigot

10th 79 D structure / from North East

11th 79 B G H / from the South

12th 79 C J / from the West

② Black & White

1st Inspect Mons- Pinkerton / from the North

2nd ~~Nick & Nora Charles, same~~ Watson, Holmes, lastable, modo Dalglace spoke Marlow / from the West North

3rd Nick & Nora, sam SPARE, Poirot / from the West

4th Bounce, southeast corner, one white duck / South

5th Bounce, one white duck, Pibroch, moss salamander, solitaire velvet green, pussy willow / South

6th Kelcie pussy willow velvet green, whistler / West

7th Bounce, one white duck / from West

8th murdo flow, Paper, bigot inquisition, mystery, high anxiety, ^{PRODUCERS} / EAST


9th Young Frankenstein, I'm so tired / North & Bigot

B & W cont.

10th 71 D structure / North east

11th 79° BGH / South

12th 79 C5 / West



Rock surface, probably goes up to base of BOURBEE on E. 1 earth step atop mudder fill in early room, 3 steps in orange fine hard packed soil. The vertical line of the lowest step cuts into the bofexc. Could be more steps.

Redo section. Fix it.

GROUCHO ends lined up with NS of BOURBEE SEC.

D/74 sculpture

Grey Pelican thing.
Yasirca

6 teams

6 team
My 7 guys and
5 more guys.

Apical Sections

~~1~~ ~~2~~ ~~3~~ ~~4~~

10.00
~~12.00~~
a Belo
✓ 5-28-90
~~15.10~~

~~wants to
does he have
to 05? yes~~

Landi's \$ to Beto

Goal: culture history.
Sherds to date it.

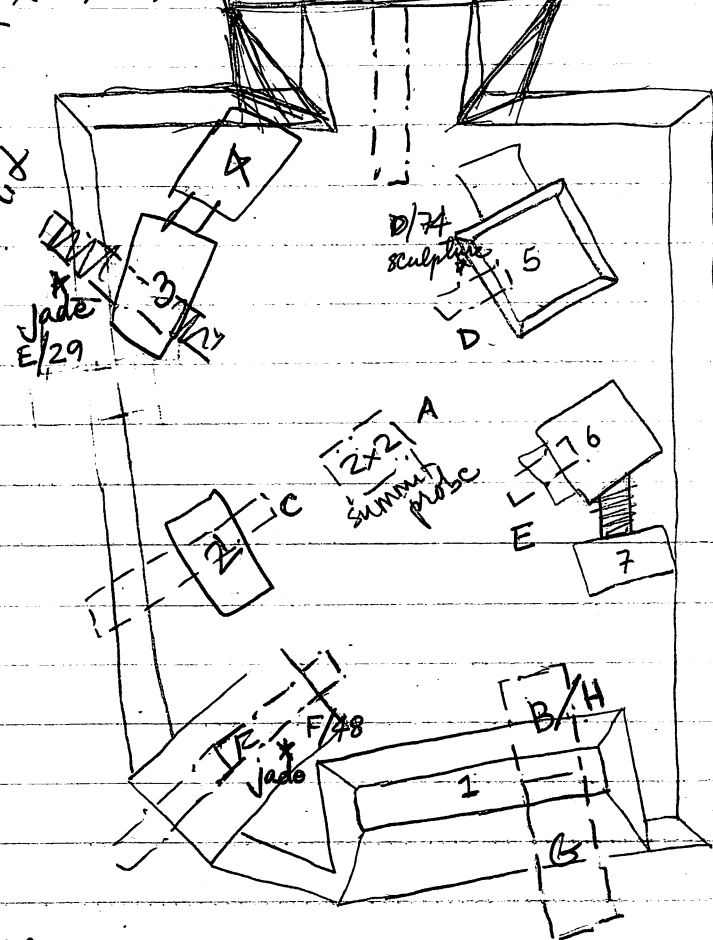
✓ 4. Summit test: $2 \times 2 \text{ m}$ square
5. Test pits around edge if time at the end. -

260 ~~250~~
259

at the end,

$\cdots x - x - x - x - x - x - \boxed{x} - x - x - x - x - x - \cdots$

\boxed{x} I



1. look at structures — go up to summit
 on playground
 Summit tent
 2x2 or 3x3?

on play
Summit ~~text~~
2x2 or 3x3?

6. Test formaldehyde
with Schiff's I.

3. test pits at the
during recording.

1. Test the ramp, $\frac{1}{2}$ way up.
2. Cut it to see slant. ~~It is not a ramp.~~
2. Test basal platform to see construction, behind a structure to get back.
3. Test structures on platform on plaza sides to summit; if preserved go over.

Final Notes: Operation 79

Suboperation 79DK:

Suboperation D (later continued as K) consists of two structures on the western side of the platform: Structure 79-5 plaza and Structure 79-5 proper. In the plaza is a structure with four massive basal walls: FRAU BLEUCHER, CANDYGRAM FOR MONGO, BIGGUS DICCUS, and THE INQUISITION. The room created by these walls is further divided into four parts. The center dividing wall, AH SWEET MYSTERY OF LIFE, appears to be curved. These four rooms all appear to be at the same elevation and hence the same construction phase. The northwestern section of the structure is a small L-shaped room with a tiny door located between MYSTERY and HERE'S YOUR PAPER. It is possible that this room was surface in lava. The northeastern section of the structure is a larger L-shaped room entered through a doorway in FRAU BLEUCHER. The southeastern section is enigmatic at best. It is paved at the preserved height of the basal walls with cut blocks and a massive cut stone slab (C8x46x13): it would have been a step-up from the northeastern to the southeastern sections of this structure. In the eastern half of the structure there are rocks lower than the bases of the room's walls (BIGGUS DICCUS, THE INQUISITION, MYSTERY and PAPER): however, these rocks do not form any apparent wall lines.

The southern half of the structure is marked by a semi-circular feature, AH SWEET MYSTERY OF LIFE. Within the semi-circle the space is roughly a "J" outlined by HIGH ANXIETY and THE PRODUCERS, two small cut stone and cobble walls built to the same height as the semi-circle itself. MYSTERY, CANDYGRAM FOR MONGO and THE INQUISITION. Inside this space, at the corner of MONGO and DICCUS, was found a small whole pot (see excavation notes for sketches and further information). There is also a very large cut stone gutting out into the "J". Could it have been a step? (See section 79D axial). If it does represent a step it is a step out of the J up onto CANDYGRAM FOR MONGO and out of the structure. This does not make sense but could be the case. If it is not a step, then what it is? It is an integral part of the wall CANDYGRAM FOR MONGO, but juts out into the room space. A seat?

On the northern side of the structure is a very small narrow terrace, SPACEBALLS (36cm deep x 20cm high). The terrace is built of a line of large cobbles with tightly packed small cobbles between it and THE INQUISITION. It abuts INQUISITION. The remaining walls all appear to have been contemporaneous, the walls being interdigitated.

Enigma: In the eastern extent of the trench is a pronounced plaster level located much lower than the architecture and as such not associated with the architecture. Conclusion: The plaza structure was built after the plaster. It is later construction. It follows then that there is something underneath this warren of rooms associated with the plaster level.

To the west of this structure (79-5 plaza) is 79-5 proper. Structure 79-5 plaza and Structure 79-5 proper are linked by terrace I'M SO VEY TIED. The area between BIGGUS DICCUS and I'M

** Southern Terrace "*

SO VERY TIRED was probably laja-paved: the area measures 38cm wide x 84cm between FRANKENSTEIN and BIGGUS. Structure 79-5 proper is a maze consisting of four terrace levels and a summit. The terraces are not symmetrical. The first terrace is YOUNG FRANKENSTEIN. It is paved in cobble (medium to large), a few fragments of laja and a massive fractured cut stone slab (60x40x8). The slab is broken into four pieces and is located at the center of the structure directly east of the junction of CANDYGRAM and FRANKENSTEIN. FRANKENSTEIN appears to curve inward at this point. Is this perhaps an entrance? To the south. FRANKENSTEIN jags to the east to meet up with 79-6.* We do not have the southern corner, where 79-6* joins 79-5. The second terrace is constructed of GREAT KNOCKERS (running N-S) and EMPRESS NYMPHO (running E-W). The northeastern corner of the terrace is marked by a pronounced inset (COULD BE WORSE and COULD BE RAINING). The terrace is paved with cobbles and some fragments of laja. This terrace does not completely circle the structure: it stops at roughly the midpoint both on the N-S axis (at NEWLY DEAD) and on the E-W axis (at NEIGH). The third terrace is constructed of ROLL IN THE HAY and PUTTING ON THE RITZ and is marked on the northeast by a pronounced inset corner (BLAZING SADDLES and WE DON'T NEED NO STINKING BADGES). It is a narrow terrace constructed of medium to large cobbles north of NEWLY DEAD and cut blocks south of NEWLY DEAD. The summit is rectangular, has four walls (SPRINGTIME FOR HITLER, WE DON'T NEED NO STINKING BADGES, BLAZING SADDLES and HISTORY OF THE WORLD PART I) and is paved of medium to small cobbles and some fragments of laja. There doesn't appear to be any wall lines on the summit: one big room. The third terrace (HAY-RITZ) appears to continue around the western side of the structure but is badly preserved.

All construction, both in 79-6 plaza and 79-6 proper, is within the upper A horizon. Sherds taken from this suboperation were badly preserved and appear, from preliminary glances, to be primarily domestic in nature (Jicaro, La Champa). Construction in 79-5 plaza rests atop a layer of chinkers. All cut block present in these structure appears to have been reused: from where was it pirated?

Suboperation 79I: the formal entrance test

This trench was placed on the southern extant of the platform in an attempt to investigate the possibility of a formal entrance located there. The southern extant of the trench is marked by tumble and a midden associated with an unknown and unmapped structure due south of structure 79-5. The midden has an ashy layer (see section 79I: axial). The only feature in the trench is a very shabby dividing wall between structure 79-4 and 79-5. It is constructed of massive cobbles (40x37; 29x23; 30x26) and is oriented 77°. It is located below the A horizon; is it then associated with the plaster floor layer of construction? It appears that if there was a formal entrance it was not located here. This strikes me as odd: other examples of monumental platforms found in this general region of the world (see Andrews book on Maya cities) are arranged much like Cc79: a monumental structure on one of the narrow ends of the platform, smaller

structures arranged somewhat symmetrically along the two long sides, and a formal entrance (with steps or a ramp) located directly across from the monumental structure. Op 79 fits this model, lacking the formal entrance directly across from Structure 79-1. Is this a statement of differential function?

Suboperation 79A: the summit probe

This suboperation consisted of a 2x2m probe into the center of the plaza in an attempt to investigate the construction of the platform itself. The probe was taken down to sterile at 3.40m bgs. At 3.0m bgs there is a pronounced and very sharp soil change to what appears to be the pre-platform A horizon. The line between the A horizon and the fill soil above it is so sharp that K. Anderson, project geomorphologist, feels that the original ground surface was purposely prepared in some way--scraped down, tamped--prior to the construction of the platform. The fill layer is uniform from 3.0m to 0.8m bgs, having pockets of other soils. For this reason I feel that the platform was constructed in one fill episode. At 0.8m bgs are three early walls: STRANGE, CHARM and ABOVE. These walls form the bare outlines of a room. At 0.73cm bgs there is a plaster layer that is associated with the structure built of STRANGE, CHARM and ABOVE. This plaster layer may be the same one found in Structure 79-6.

Suboperation 79E: structure 79-~~6~~

Starting on the western side of the structure we have a back surface of what must be a terrace. M. 71cm east of the west end of the trench is Q, the northwestern corner of a possible terrace. Q abuts BOND JAMES BOND 1.35m east of the west end of the trench. There is some question as to the reality of BOND. It may be Q continuing into the structure or it may be an inset corner of a terrace associated with Q. BOND appears to abut MONEYPENNY, the back wall of the summit. The summit is very narrow, approximately 1.2m in width. It is bounded by MONEYPENNY and FLEMING. FLEMING is the east wall of the summit feature. It consists of a cobble and cut stone line with a laja shelf in front (on the east). The laja is at an angle (approximately 45°). FLEMING then abuts SPECTARE, a badly preserved cobble surface. SPECTARE then abuts SHAKEN NOT STIRRED, the frontal wall of 79-7. It is built of massive cobbles and a massive cut block. The cut block is slanted off the top of SHAKEN, so it might be tumble or it could be the corner of a frontal terrace. The question arises due to the massive root action just below it. Again, at 63cm bgs there is a plaster layer. Problem: the plaster is not associated with the architecture discovered in suboperation 79E and it is 20cm below the base of the tumble layer on the plaza side of the structure. Again, it appears that the terminal occupation of structure 79-7 is sitting above and masking an earlier construction level associated with the plaster level. Due to the truly hideous preservation of this structure lateral clearing was not attempted.

Suboperation 79CJ: structure 79-2
is marked by a rabbit warren of rooms.

Structure 79-2 is

Construction sequence: DALGLEISH and DIRK GENTLY floors. atop these is laid a warren of rooms. Wall SAM SPADE appears to bisect the structure from east to west. The construction on the eastern side of the structure is of high aesthetic quality--walls are 2-3 courses high and are well constructed. HOLMES abuts SPADE. HOLMES interdigitates with MR. MOTO. WATSON abuts SPADE. WATSON's original corner is the WATSON-MOTO corner; later construction addition, the WATSON to HAMILTON corner and associated rooms. Between HOLMES and WATSON along MOTO. MOTO is well built, being 4 courses high. East of HOLMES along MOTO, however, is cruder. This could be due to natural erosion. The FERRY. MASON. DELLA STREET niche is interdigitated into SPADE. The MILES and ARCHER outset corner was added after DIRK GENTLY and after TRAVIS McGEE. Was it a shelf or low bench? The eastern extant of this room is poorly preserved due to natural erosion (the structure is sliding off the edge of the platform), for example CHARLIE CHAN is only one stone high with massive amounts of tumble to the east.

The western half of the structure is built of massive cobbles and some cut block. It is one course thick for the most part. SPADE stretches from the eastern extant of the structure to the western extant, cornering on the west with LOWER POIROT. The southwestern portion of the structure consists of a long flanking room with a door to the west built of walls NORA CHARLES. NICK CHARLES. SAM SPADE and LOWER POIROT. The northwestern portion of the structure consists of a large stone platform (bounded by BERESFORD. SPADE. WATSON and MOTO). This platform was accessed by means of two steps: LOWER and MIDDLE POIROT. The platform is constructed of massive cobbles. At the center of the platform is a circular feature, INSPECTOR MORSE. MORSE is built of large to massive cobbles. The northern half of MORSE, below the stone layer, is yellow fill soil (sherds, jute, white inclusions); southern MORSE is orange sandy clay (no sherds, no inclusions). The dividing line is beneath the bisecting wall PINKERTON. PINKERTON is a very shoddy later cut block line. It is not well built and is sitting higher than the cobbles of MORSE.

It is up to the sherds to know whether the two halves of the structure, eastern and western, were occupied at the same time. The architecture is so different that, just based on architecture, I would surmise different construction phases, or at least functional differences. What those functions would be I don't know. There was a high proportion of obsidian and chert objects found in the eastern rooms. Very little was found in association with MORSE and as such little can be inferred about the function of the circular room. But it appears that there is a difference between the eastern warren of nicely built rooms (namely those rooms bounded by MOTO. WATSON, and McGEE) and the remainder of the structure (the HAMILTON addition, the MORSE platform, the later NICK and NORA CHARLES room, the MARPLE terrace).

Another architectural division can be made according to stone size: 1) MORSE platform with associated steps, and 2) the L-shaped remainder of the structure. The MORSE platform is constructed of massive cobbles and some later cut block; the L-shaped remainder is constructed of large to medium cobbles. MORSE was built in two construction phases: the platform first,

PINKERTON was added later. The L-shaped portion was also built through several construction phases: 1) DALGLEISH and GENTLY floors with walls HOLMES, WATSON, eastern SPADE, CHAN, the MASON STREET niche, and McGEE; 2) the HAMILTON addition; 3) the western SPADE, NICK CHARLES, NORA CHARLES addition (it is difficult to tell if this addition was contemporaneous to the construction of POIROT and thus the MORSE platform due to the nature of POIROT at the door jamb--it is just one large cobble, one cobble thick, one cobble high and badly preserved.) The eastern face of the monumental platform was most likely marked by several terraces which were eaten out during excavation due to the state of preservation there.

Suboperation 79F: ramp test

This suboperation was initiated in an attempt to investigate another possible access route into the platform. When the platform was originally mapped in 1986 the investigators mapped a ramp on the eastern side of the platform between structures 79-1 and 79-2. Suboperation F cuts into the platform through the middle of this mapped ramp. No evidence of a ramp was found; however, a set of earthen steps beginning 4.50m west of the eastern end of the trench was found. The bottom step (at least in the context of the excavation--the steps may continue below base of excavation) is 46cm high x 56cm deep with the top of the step being at 35cm bgs. The second step is 15cm high x 56cm deep with the top of the step being at 39cm bgs. The third step is 15cm high x 44cm deep with the top of the step being 30cm bgs. These steps are constructed of a densely packed fine bright orange soil, marked with pockets of gray. K. Anderson suggests decayed organic material (e.g. roots) as a possible explanation for the gray pockets. The third earthen step ends at the beginning of evidence of an earlier construction phase, namely a room bounded by HARPO, CHICO and ZEPPO.

The first construction phase represented in this suboperation is the structure bounded by HARPO, CHICO and ZEPPO and including its associated tumble within the room. The room west of ZEPPO, at 137cm bgs, had a plaster floor. These rooms were abandoned and intentionally filled in during the second construction phase. Atop the lowest tumbled rocks was found burial 79F/47, in flexed position. It seems to me that the body was bound into the flexed position and tossed into the room; the skull was smashed against a tumbled rock (there was very little soil between the skull and the rock surface), the remainder of the skeleton was positioned above and around other tumbled rocks at this same level. This was then covered over with a midden: gneiss, obsidian, sherds, white inclusions, pebbles, carbon flecks, etc. This soil is very much like that in the fill episode uncovered in suboperation A. The room to the west of ZEPPO was also filled at this time with the same soil, reflecting the same fill episode. Just over CHICO-HARPO corner is a proposed fourth earthen step made of dark brown clayey soil. At 6.62m west of the eastern end of the trench begins GUMMO, a cobble and lava surface that represents the top of the stairs. GUMMO ends in 2 cut blocks, GROUCHO, which are aligned with SOUREE's southeastern

corner *grovo* could be a step. The third phase, of occupation *though not construction*, is represented by a sherd layer at approximately 20cm lgs beginning just east of the east end of GUMMO and extending to the east end of the trench. This may represent trash from a later occupation. It appears to mirror a similar upper trash layer found over and in front of BOUREE in suboperation 79BGH.

Suboperation 79BGH: Structure 79-1

This is a monumental structure consisting of six terraces on the southern face and a summit. The bottom terrace is BOUREE. BOUREE is constructed of massive cut blocks, 60 to be precise. In places they are stacked two to three slabs high; at the corners they are stacked four to five high. According to P. Urban this might represent the original height of the step--four to five cut slabs in height, the missing stones having been pirated for reuse later in time. BOUREE is from 20 to 40cm in height; the cut blocks are sitting atop a pedestal of dirt with a plaster floor level at 20-40cm below. The plaster is well-preserved on the east and center but not on the west. The plaster on the east is 11cm thick where it surfaces the dirt pedestal under the stones. It is possible that BOUREE consisted of a cut block surface, plaster face to step, and the plaster floor below. Just behind the cut blockline is O TO THE POWER OF 10. This line is constructed of small cobbles and *laja*. It is not a wall. It is not a terrace. It is not a step. It may be a cobble backing to the cut slab line of BOUREE.

The second terrace is ONE WHITE DUCK. This terrace is best preserved on the west and east extents. It is five to six courses in height and is constructed of large cobbles on the east and large cobbles and cut blocks on the west. Only the uppermost line of stones is nicely placed giving some credence to P. Urban's proposal that BOUREE was originally 4-5 courses in height. BOUREE would have covered all but the upper courses of ONE WHITE DUCK. Off the eastern end of ONE WHITE DUCK is a possible side terrace but this is very unclear.

The third terrace is FIBROCH. FIBROCH is a small terrace constructed of medium to large cobbles. It was found in excavation only from the western extent of the lateral trench to just east of the east wall of the original axial trench.

The fourth terrace, MOTHS, is also a small terrace/step. MOTHS runs in excavation from the western extent of the lateral trench to approximately the middle of the structure. It is built of medium to large cobbles.

The fifth terrace, SALAMANDER, is also a small terrace/step. SALAMANDER runs from the western extent of the lateral trench to the eastern extent of the lateral trench, where it corners. It is built of medium to large cobbles and cut blocks. In the center of the terrace at the due center of the structure is a massive cut stone slab, broken but the relationships between the fragments are still apparent. This slab is reminiscent of the slab found in suboperation DK. It appears that all of these small terraces/steps (MOTHS, SALAMANDER, FIBROCH) ran the entire lengths of the front (or southern) face of the structure.

The sixth terrace, SOLITAIRE, is built of large to massive cobbles and several massive cut blocks. It runs from the eastern to the western extents of the lateral trench. We may also have uncovered its southeastern corner. SOLITAIRE is interesting in that just above the cut stone slab of SALAMANDER, SOLITAIRE does a zig-zag so that the western half of the wall is slightly more southern than is the eastern half.

The summit is a long narrow room defined by four massive walls: VELVET GREEN, KELPIE, PUSSY WILLOW, and WHISTLER. The southern wall, VELVET GREEN, is definitely the retaining wall of the structure, this was clearly demonstrated through a summit probe to 120cm bgs. GREEN is well-constructed with possible post-hole/post supports on the southern face; these post-holes are clearest on the western half of the summit due to the degree to which the western half was cleared and cleaned. GREEN also zig-zags to match SOLITAIRE; however, it does the zig-zag approximately 30cm to the east, thus forming a nice corridor along the terrace of SOLITAIRE. The post-holes/post supports may continue within this corridor on the eastern half of the structure. PUSSYWILLOW is the northern wall of the summit. At about the same east-west location as the massive cut stone slab of SALAMANDER on the south, there is a massive cut stone block on the south. Is this a step?

Only one terrace is preserved on the northern face of the structure: CHATEAU D'ISASTER. CHATEAU D'ISASTER is, in my opinion, the northern equivalent to SOLITAIRE. It consists of three massive cut stone blocks in trench 79G. The slope here on the northern face is very steep; much steeper than is the southern face of the structure. As a result, there are very few features preserved on the north--indeed, only CHATEAU D'ISASTER. The rest of the trench is tumble. However, at the northern extant of the trench is a plaster level. Was the northern face of the structure and the platform (as they are both one at this point) plastered? and why?

It is possible that whatever events took place at this location (Group W) were limited to the surrounding ground, leaving the platform surface for limited access/elite residential purposes. Access to the platform itself was limited to the earthen steps on the eastern side of the platform. Public activity could have taken place to the north of the platform, the occupants of the platform partaking in the activity from the top of structure 79-1. This is in another sense logical in that the ceremonial core of La Sierra proper is located north of Group W and is visible from the top of structure 79-1. It is possible that the northern face of the structure/platform was elaborated as a public front, in a sense putting their best in the eyes of their northern neighbors. The remainder of the platform's structures would then have served a support function: residential, or production (perhaps of hachas).