

1990

PVN-021-Buchmueller-Field Notes-1990

Buchmueller Susan
Kenyon College

Follow this and additional works at: <https://digital.kenyon.edu/honduras>



Part of the Archaeological Anthropology Commons

Recommended Citation

Susan, Buchmueller, "PVN-021-Buchmueller-Field Notes-1990" (1990). *Four Valleys Archive*. Paper 7509.
<https://digital.kenyon.edu/honduras/7509>

This Field Notes is brought to you for free and open access by the Anthropology at Digital Kenyon: Research, Scholarship, and Creative Exchange. It has been accepted for inclusion in Four Valleys Archive by an authorized administrator of Digital Kenyon: Research, Scholarship, and Creative Exchange. For more information, please contact noltj@kenyon.edu.

2-12-90 P90-21-1

31A

Structure 122 W Extension on West Side

1.1m NS x

4m EW

85°

Lot 1

31A/1

1m in from W

0-20 cm measured from NW stake

Shards, 1 obsidian blade

Lot 2 - 31A/2

1m from W

20-40 cm bgs from NW stake

Soil darker near 20cm, closer to 40cm,
becomes more clayish.

It is raining!

At 40cm - there are schist slabs and
cut block

- Pot Shards, Obsidian, baja regue, small
Carbon sample, bone, Clay foot from pottery

Lot 3 31A/3

1m extension W, 0-20 cm bgs

AP-218

7/0

[Handwritten signature]

21A 201.1

W. H. H.

28

11/15/53

22

UN 300-3 33 341

05-0 11/23/51 11/23/51 11/23/51 11/23/51

2004-03-11 10:00 AM

2/1/0



W. W. W. W.

2802 11/11 2014 10:01 AM

1981-1982

201/1013 201/1014 201/1015

17 2 1000000

11/10/2011 11:10 AM 11/10/2011 11:10 AM 11/10/2011 11:10 AM 11/10/2011 11:10 AM 11/10/2011 11:10 AM

2031 11/1

11/02/2011 10:10 AM

1. What is the purpose of the experiment?

CHIC 12/20

[Handwritten signature]

2-12-90 P90-21-2

31 D

South Side of structure 120

4.5m x 1m EW

NS

21°

lot 1

31D/1

1m from S

0-20 cm measured from SW corner

Some shreds

rocky - might be some sort of platform

only able to go down 10cm

lot 2

31D/2

1 m extension south, 0-20 cm. bgs

More rock - only excavated to about 10cm

some shreds

31D/3

1 m extension south again

8-16-07 00-01-8

ST D

STATION 2000
1000 ft
1000 ft

STATION 2000
1000 ft
1000 ft
1000 ft

ST D

STATION 2000
1000 ft
1000 ft
1000 ft

ST D

STATION 2000
1000 ft
1000 ft
1000 ft

2-13-90

P90-21-3

31A

Continuing to dig lot 3 - 31A/3 - 0-20 cm
1 m extension W

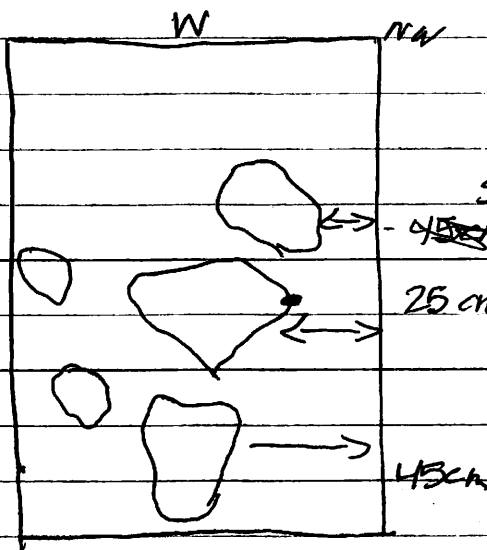
Collected 1 bag of shreds 8-12-90
new bag w/ a few more shreds

31A/4 -

Continue down 20-40 cm bgs from NW
corner - (1 m extension W)

filled large bag of shreds, some baya
regue, obsidian

Schist slabs at around 40 cm bgs



lot #5

31A/5

1 m E of original stake x 1 m NS
0-20 cm

few shreds, Rock formation of E end
of lot - possibly part of a wall

E-16-009


OP-01-E

HR

mid-0 - elastic - E and pub of pub
OP-01-E elastic to pub of pub
mid-0 - elastic - E and pub of pub

HR

mid-0 - elastic - E and pub of pub
OP-01-E elastic to pub of pub
mid-0 - elastic - E and pub of pub
OP-01-E elastic to pub of pub



HR

HR

mid-0 - elastic - E and pub of pub
OP-01-E elastic to pub of pub
mid-0 - elastic - E and pub of pub
OP-01-E elastic to pub of pub

2-13-90


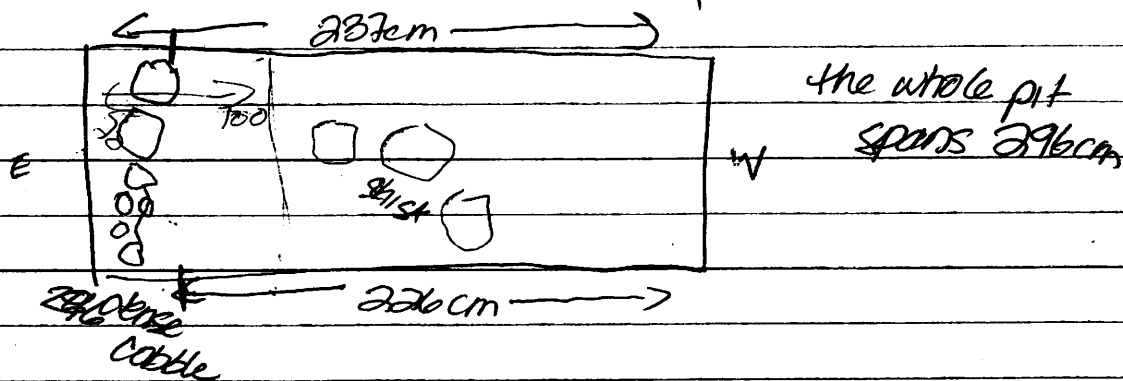
P90-21-4

Lot #6 - 31A/6

Continue in area 1 m E of original stakes
20-40 cm bgs - to try to see how rocks
are situated - if it is a wall
sheds, baya regue

Lot 7 - 31A/7

Same area as 6 - 1 m ^E of original stake
40-~~60~~ cm bgs at part of lot where
there are no stones - W 1/2 of lot
A lot of stone + tumble in E 1/2
Dense tumble starts 226 cm in from NW corner
measured into SW corner



Some sheds, bone, ~~the~~ regue

P-15077

OP-EL-2

0/AIC - 2*31

[illegible]

大西港

CAN



1. The first part of the document is a list of names and dates, which appears to be a record of some kind. The names are written in a cursive script, and the dates are in a more formal, printed style. The list is organized into two columns, with names on the left and dates on the right.

2. The second part of the document is a series of handwritten notes, which appear to be a continuation of the record. The notes are written in a cursive script, and they provide additional information about the individuals listed in the first part. The notes are organized into two columns, with names on the left and notes on the right.

3. The third part of the document is a series of handwritten notes, which appear to be a continuation of the record. The notes are written in a cursive script, and they provide additional information about the individuals listed in the first part. The notes are organized into two columns, with names on the left and notes on the right.

4. The fourth part of the document is a series of handwritten notes, which appear to be a continuation of the record. The notes are written in a cursive script, and they provide additional information about the individuals listed in the first part. The notes are organized into two columns, with names on the left and notes on the right.

5. The fifth part of the document is a series of handwritten notes, which appear to be a continuation of the record. The notes are written in a cursive script, and they provide additional information about the individuals listed in the first part. The notes are organized into two columns, with names on the left and notes on the right.



11/10/1941
101-1
101-1
101-1
101-1

2nd 2008 - Diagram

11/1/64

[illegible]

2-13-90

PD 21-5

Lot #8 - 31A/8

Same area as #7 - 1m E of original stake -

remove stone & tumble 0-60 cm to see what's beneath

- working in area that starts 226 cm

~~XXXX~~ on N wall away from beginning of pit "wall" to end of pit - 296 cm

shards on S wall - ~~234~~ to 296 cm

Lot #9 31A/9

Same area as #7 1m x 1m

1 m E of original stake

50-60 cm ~~226 cm~~ bgs - looking for possible shield concentration

found numerous shards

2-10-78

2-10-78

8/4/78 - 8th 101

sample 103 ml - F² in 10 ml water

at 100-0 count + 1000 1000

1+1000 2000 3000

1000 2000 3000 4000 5000 6000 7000 8000 9000 10000

1000 2000 3000 4000 5000 6000 7000 8000 9000 10000

1000 2000 3000 4000 5000 6000 7000 8000 9000 10000

1000 2000 3000 4000 5000 6000 7000 8000 9000 10000

8/4/78

8th 101

1000 2000 3000 4000 5000 6000 7000 8000 9000 10000

1000 2000 3000 4000 5000 6000 7000 8000 9000 10000

1000 2000 3000 4000 5000 6000 7000 8000 9000 10000

1000 2000 3000 4000 5000 6000 7000 8000 9000 10000

1000 2000 3000 4000 5000 6000 7000 8000 9000 10000

8-13-90 P90-21-6

31D

Continuing to dig 31D/3 -

extended pit 2m south -

Still find flat rocks covering ground
10 cm bgs.

Hope it doesn't rain today!

Starting 2nd bag of sherds for this

lot - Found very few sherds there yesterday -

I wonder how much farther the rocks are
going to go -

found sm. bag of sherds, 1 piece obsidian

Lot 4 - open new lot - 31D/4

Another 1m extension south

(3m from original stake)

try to go down 0-20 cm bgs - hoping the
rocks will end soon → 10 cm bgs - rocks appeared

closer to surface - some sherds, ~~obsidian~~

Lot 5 - 31D/5

1 m extension S! ^{5m S of original stake}

cobble appears to be ending -

went down to 16 cm

found sherds, ~~baja regue~~, bone (probably
cattle)

Lot #6 - 31D/6

5 m S. of original ^{stake} ~~pit~~ 6 m S

0-20 cm

of ~~stake~~ pit

lots of sherds, baja regue, piece of a stamp,
obsidian

2-15-84

OP-13-8

STUDY - 100% of population

STUDY - 100% of population

STUDY - 100% of population

STUDY - 100% of population

STUDY - 100% of population

STUDY - 100% of population

STUDY - 100% of population

STUDY - 100% of population

STUDY - 100% of population

STUDY - 100% of population

STUDY - 100% of population

STUDY - 100% of population

STUDY - 100% of population

STUDY - 100% of population

STUDY - 100% of population

STUDY - 100% of population

STUDY - 100% of population

STUDY - 100% of population

STUDY - 100% of population

STUDY - 100% of population

STUDY - 100% of population

STUDY - 100% of population

STUDY - 100% of population

STUDY - 100% of population

STUDY - 100% of population

STUDY - 100% of population

8-13-90

P90-21-7

Lot #7 - 31D/7

5m extension S of original ~~stake~~ pit
 20-40 cm bgs
 lots of shells, piece of candelabra

Lot #8 31D/8

Removing stone from Lot #7+6
 Working in area 6m S of original stake
 50cm N into lot 6 + lot 7

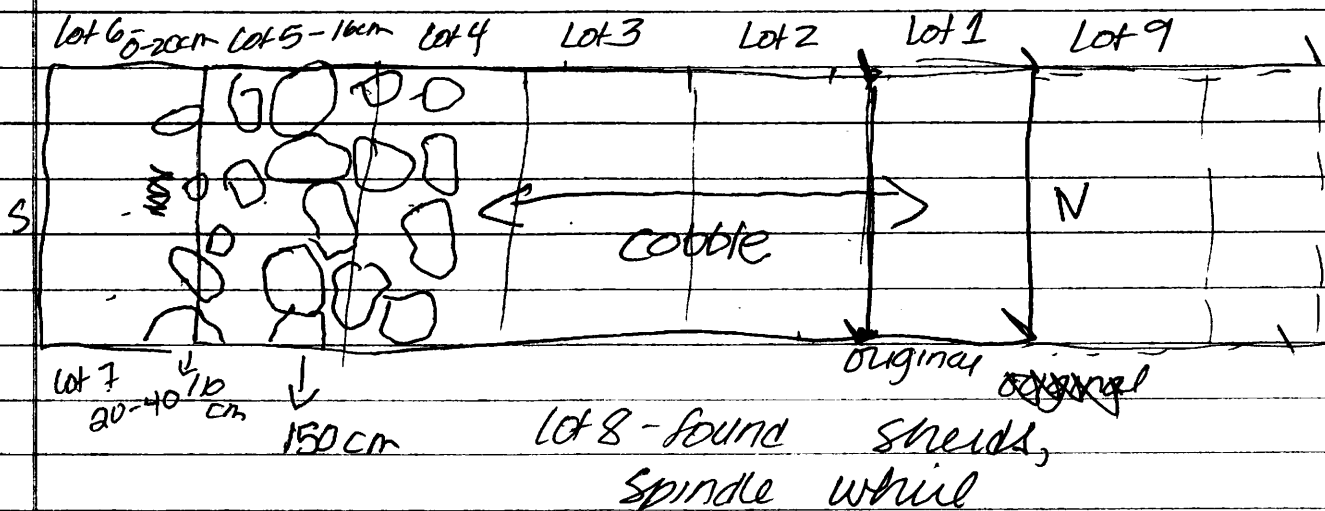
100cm from S wall

Basal wall starts ~~100~~ 110cm

Excavating the 40 cm area in between
 Basal wall - from now on to be called:

Three's Company

(Note there: tv shows - preferably bad ones -
 w/ numbers in the title!)

Lot 9

31D/9

1 m N of Lot 1

0-10 cm

2 m N of SW Stake (original stake)

b/c we don't know what to do w/ Lot 8,
 waiting for Eduardo!
 found some shells, more rocks.

1-15-09

OP-018

5/10/15

F*101

1st ~~stage~~ 1st stage 13.2 1st stage 10.5

2nd stage 10.5 2nd stage 10.5

3rd stage 10.5 3rd stage 10.5

8/10/15

8*101

1st stage 10.5 1st stage 10.5

2nd stage 10.5 2nd stage 10.5

3rd stage 10.5 3rd stage 10.5

4th stage 10.5 4th stage 10.5

5th stage 10.5 5th stage 10.5

6th stage 10.5 6th stage 10.5


7th stage 10.5 7th stage 10.5

8th stage 10.5 8th stage 10.5

9th stage 10.5 9th stage 10.5

10th stage 10.5 10th stage 10.5

11th stage 10.5 11th stage 10.5



12th stage 10.5 12th stage 10.5

13th stage 10.5 13th stage 10.5

14th stage 10.5 14th stage 10.5

15/10/15

P*101

16th stage 10.5 16th stage 10.5

17th stage 10.5 17th stage 10.5

18th stage 10.5 18th stage 10.5

19th stage 10.5 19th stage 10.5

20th stage 10.5 20th stage 10.5

21st stage 10.5 21st stage 10.5

2-14-90 P90-21-8

Lot #10

31A/10

2 m E of original NW stake
1 m E of lot 7, 8, 9

trying to see the pattern of stones
better - to understand if rocks from lot 8, etc.
forms wall or not
- revealed many rocks just below ground surface
very few sherds found

Lot #11

31A/11

3 m E of original NW stake
remove surface dirt to see rock
formation - rocks found under surface -
2 sherds No pattern noticed

Lot #12

31A/12

(2 m W of NW stake - original)

extend pit 1 m W (1 m past lot 3+4)
0-20 cm bgs
sherds

Lot #13

31A/13

same as 12

20-40 cm bgs

found some large pottery sherds, rim of a
bottle or vase - circular w/ hole in it
baja regale, obsidian, small short tool
sherds, very sm piece of some diff pottery.
lost small short tool

8-16-09 07:11:10

07:11:10

07:11:10

10:21:11 10:21:11 10:21:11
P 8.7 10:21:11

10:21:11 10:21:11 10:21:11

10:21:11 10:21:11 10:21:11

10:21:11 10:21:11 10:21:11

10:21:11 10:21:11 10:21:11

10:21:11 10:21:11 10:21:11

11:11:11

11:11:11

11:11:11 11:11:11 11:11:11

11:11:11 11:11:11 11:11:11

11:11:11 11:11:11 11:11:11

11:11:11 11:11:11 11:11:11

11:11:11 11:11:11 11:11:11

11:11:11 11:11:11 11:11:11

11:11:11 11:11:11 11:11:11

11:11:11 11:11:11 11:11:11

11:11:11

11:11:11

11:11:11 11:11:11 11:11:11

11:11:11 11:11:11 11:11:11

11:11:11 11:11:11 11:11:11

11:11:11 11:11:11 11:11:11

11:11:11 11:11:11 11:11:11

11:11:11 11:11:11 11:11:11

11:11:11 11:11:11 11:11:11

8-14-90

POD-21-~~89~~

Lot 14

31A14

same lot area as #7,8,9

~~NO SITE~~ ~~ON 14~~

clearing all tumble sm. rocks that look out
of place - leveling area to 30cm lvs - Removing
rocks to try to locate wall

~~shards~~ ~~shards~~ shards

handle of pottery w/ face on it
bone

10-11-12

125

224

154

—

~~SECRET~~

2-14-90

P90-2110

Lot #10 31D/10

6m S of original SW stake - pit is now
8m long. (1m S of Lot 6+7)

0-20cm bgs

many shreds, piece of pottery w/ face
(2 bags) baya regue - figurine
face

Lot #11 31D/11

Same as 10 - 6m S of SW stake
20-40cm bgs

many shreds

Lot #12 31D/12

Same as 10
40-60cm bgs -

there are stones on the surface that
appear to be tumble - removing small stones
to try to understand the larger rocks already
uncovered

shreds, baya regue, bone, obsidian
piece of pottery w/ face on it - Maybe was part
of a handle?

Lot 13 31D/13

5 m S of original SW stake
40-50 cm bgs - try to better
understand wall - Three's Company
leaving large rock, but clearing what
appears to be tumble
pendant - long piece of pottery w/ hole at
1 end, shreds, stamp fragment

01-12-02

01-14-2

01-10-2

1000 ft of column 2nd stage - pit is now
(1 m 2 of 1st 0.1)

1000 ft

2nd stage

2nd stage 1000 ft of column 2nd stage
1000 ft of column 2nd stage

01-10-2

1000 ft of column 2nd stage - pit is now
1000 ft of column 2nd stage

1000 ft

01-10-2

1000 ft of column 2nd stage
1000 ft of column 2nd stage

1000 ft of column 2nd stage - pit is now
1000 ft of column 2nd stage

1000 ft of column 2nd stage - pit is now
1000 ft of column 2nd stage

1000 ft of column 2nd stage - pit is now
1000 ft of column 2nd stage

1000 ft

1000 ft of column 2nd stage - pit is now
1000 ft of column 2nd stage

1000 ft of column 2nd stage - pit is now
1000 ft of column 2nd stage

01-10-2

1000 ft of column 2nd stage - pit is now
1000 ft of column 2nd stage

1000 ft of column 2nd stage - pit is now
1000 ft of column 2nd stage

1000 ft of column 2nd stage - pit is now
1000 ft of column 2nd stage

1000 ft of column 2nd stage - pit is now
1000 ft of column 2nd stage

1000 ft of column 2nd stage - pit is now
1000 ft of column 2nd stage

1000 ft of column 2nd stage - pit is now
1000 ft of column 2nd stage

2-14-90

P90 2-1-10

Lot # 14

31D/14

3 m N from original SW stake


Clear ground surface to see rock

lots of baya regue, few shreds

0-10 cm bgs

Naming Structures:

From Lot 13:



Eight is Enough

67 cm from S end wall of pit

to middle stone of structure

Also:

rock surface extending flat across pit -
Hawaii 50

Lot # 15

31D/15

1 m extension from 31D/14

4 m N from original SW stake

clearing ground surface - about 10 cm to
see rocks formation

Mucho Baya Regue - No shreds

10/10/98

10/10/98

10/10/98

10/10/98


10/10/98

10/10/98

10/10/98

10/10/98

10/10/98



10/10/98

10/10/98

10/10/98

10/10/98

10/10/98

10/10/98

10/10/98

10/10/98

10/10/98

10/10/98

10/10/98

10/10/98

10/10/98

2-15-90

P90-21-12

~~31A/14~~

~~Cont. from 2-14-90-~~

~~same lot area as #7, 8, 9~~

~~clearing rubble, rocks away to look for wall~~

31A/15

same lot area as #7^(31A/7) 1 m E of original NW stake
end of lot - 226 cm from far W wall - area that is 1 m x
53 cm from NE wall and 70 cm from SE wall
60-80 cm bgs

trying to understand what's underneath the
rocks to see if there's a wall line
shards, obsidian, sm. bone frag, pottery
frag - looks like a hand

31A/16

Same as 31A/15

80-90 cm bgs - making sure we're
reaching the bottom of basal wall -
obsidian, shards, baya regue

31A/17

2 m E of NW stake (same area as 31A/10)

clearing rocks at level of flat stones -
possible wall structure

Some shards

removed rocks, but couldn't make sense of layer
that was under it - No wall lines evident

9-12-90

9-12-90

11/14/90

DE-416-5

10/1/90

10/1/90

10/1/90

11/14/90

10/1/90

10/1/90

10/1/90

10/1/90

10/1/90

10/1/90

10/1/90

10/1/90

11/14/90

10/1/90

10/1/90

10/1/90

10/1/90

11/14/90

10/1/90

10/1/90

10/1/90

10/1/90

10/1/90

10/1/90

2-15-90

P90-21-13

31A/18

3 m E of NW stake

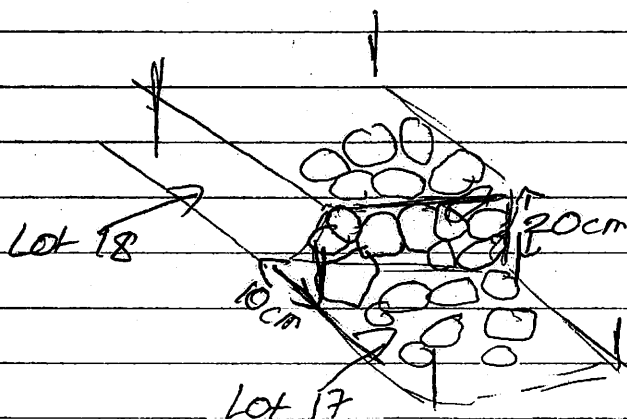
Continuing to remove rocks - to the same level as 31A/18

about 10 cm into the lot, there is a line of rocks that could be part of a wall (Samuel & Miguel think so) -

So we're leaving it, and clearing the rest of the lot level w/ the top of those stones - until we can ask Ed about the wall

the new level at the top of the rocks is about 10 cm above the original level we were clearing.

the so-called wall is 100 cm from edge of lot - ~~3.1 m~~ 3.1 m from original SW stake 20 cm high



We decided it's probably not a wall - and are taking it all out to original level after all

Wall located! 3.4 m from original SW stake
Fritos!

Shudds

07-16-07

07-16-07

07-16-07

07-16-07 10 3 AM

07-16-07 10 3 AM

07-16-07 10 3 AM

07-16-07 10 3 AM

07-16-07 10 3 AM

07-16-07 10 3 AM

07-16-07 10 3 AM

07-16-07 10 3 AM

07-16-07 10 3 AM

07-16-07

07-16-07 10 3 AM


07-16-07 10 3 AM

07-16-07

07-16-07 10 3 AM

07-16-07 10 3 AM

07-16-07



07-16-07

07-16-07

07-16-07 10 3 AM

07-16-07 10 3 AM

07-16-07

07-16-07 10 3 AM

07-16-07

2-15-90

P90-21-14

31A/19

clearing area 2m ~~E~~ of NW stake to
area 3.4m E of stake

to a depth of 23 cm bags -

where there is a large schist slab

visible

- found some shreds

located wall - CORN NUTS

115cm from other rock

cluster - Doritos

Doritos (226cm from W end wall of pit)

14-15-01

15-01-01

15-01-01

at 2002 WIA PO 15-01-01 2002 PO 15-01-01

2002 PO 15-01-01 2002 PO 15-01-01

2002 PO 15-01-01 2002 PO 15-01-01

2002 PO 15-01-01 2002 PO 15-01-01

2002 PO 15-01-01 2002 PO 15-01-01

2002 PO 15-01-01 2002 PO 15-01-01

2002 PO 15-01-01 2002 PO 15-01-01

2002 PO 15-01-01 2002 PO 15-01-01

2-15-90

P90-21-15

Lot #16

31D/16

5 m N from original SW stake

0-10cm

(1 m extension from 31D/15)

cleaning ground surface to see rocks
finding sherds, but ^{very little} ~~no~~ baja regue -

interesting, bc 31D/15 - right next to this -
had lots of baja regue, no sherds

Lot 17 -

31D/17

6 m N from original SW stake

1 m ext. from 31D/16

0-10cm - cleaning ground surface to see
rock structure - again

sherds, baja regue

#18

31D/18

7 m N from original SW stake

More of the same!

0-10 cm

sherds, baja regue

31D/19

8 m N of original SW stake

Still ^{looking for} more rock just under the surface

The rocks finally ended

0-20 cm bgs

2 bags of sherds, a little baja regue

there are a few rocks visible at 20cm

31D/20

same as 31D/19 (8 m N of SW stake)

20-40 cm bgs

a few rocks on side of lot, sherds obsidian

2-18-68

2-18-68

2/14/68

2/14/68

From 1st to 10th Street

(2/14/68) from 21st St

2-18-68

2/14/68 21st St to 22nd St

2/14/68 21st St to 22nd St

2/14/68 21st St to 22nd St

2/14/68 21st St to 22nd St

2/14/68

2/14/68

From 1st to 10th Street

2/14/68 from 21st St

2/14/68 21st St to 22nd St

2/14/68 21st St to 22nd St

2/14/68 21st St to 22nd St

2/14/68

2/14/68

From 1st to 10th Street

2/14/68 from 21st St

2/14/68 21st St to 22nd St

2/14/68 21st St to 22nd St

2/14/68

From 1st to 10th Street

2/14/68 from 21st St

2/14/68 21st St to 22nd St

2/14/68

From 1st to 10th Street

2/14/68 from 21st St

2/14/68

From 1st to 10th Street

2/14/68 from 21st St

2/14/68 21st St to 22nd St

2-15-90

P90-21-16

31D/21

9 m N of SW stake

0-20 cm bags

2 bags seeds, baja regu. some obsidian
continue 0-20 cm tomorrow

4-15-12

08-21-2

2012 JAN 15

15 JAN

15 JAN

15 JAN

15 JAN

15 JAN

15 JAN

15 JAN

15 JAN

15 JAN

15 JAN

15 JAN

15 JAN

2-16-90

P90-21-17

31A/20

4 ~~8~~ m E of original NW stake

Clearing to same level as CORN NUT - 18-20 cm high

Found next step of rocks - Tostitos - 67 cm E
of Corn Nut, 13 cm high
some shreds

31A/21

5 m E of original NW stake

clearing ground surface to level of TOSTITOS
very few shreds

rocks on surface - No pattern

31A/22

6 m E of original NW stake

clearing flat area - top of mound -
to see rocks - try to find another wall
line.

There are no rocks showing up close
to the surface - so we're trying to go
0-20 cm deep to understand it - see where
the rocks are - there is a sharp drop off
from the lot 31A/21 where there are many
rocks to this lot

large regular
shreds

Looking at sides around DORITOS, there seem to be
rocks piled in stacks - there may have been a platform
or terrace that was level w/ FRITOS + covered
DORITOS - probably covered up the older levels of
steps - DORITOS, FRITOS, etc.



CP-44

2202 VIA ANAPIM RD 3 JEFF H

7554 1993 25 14124 2002 04 Dec 1991

Form 1041-2018-10-10

2102 441 304050 70 2 MC

2. J1120T (B. 1980) of 200122 base of (198000)
 200122 base of (198000)
 200122 base of (198000)

2042 100 100000 0.2 0.1

[illegible]

0-50 and 200 to 1000 ft. in depth. The water is clear and the bottom is sandy. The water is clear and the bottom is sandy. The water is clear and the bottom is sandy.

[illegible]

04/12/16

[illegible][illegible][illegible]

6482

2-16-90

P90-21-18

31A/23

7 m E of original stake
0-20 cm bgs - until reach rock surface
few shreds

31A/24

8 m E of original NW stake
0-20 cm bgs - to reveal rocks underneath
shreds, bgs regue
no walls found

31A/25

9 m E of NW stake
0-20 cm bgs
shreds, 1 piece obsidian

~~39-316~~

20/11/20

[Handwritten notes:]

7th Nov 8
of [unclear] [unclear]
[unclear] [unclear] [unclear] [unclear]

10/19/82

27th Nov 1952
 28th Nov 1952
 29th Nov 1952
 30th Nov 1952
 1st Dec 1952
 2nd Dec 1952
 3rd Dec 1952
 4th Dec 1952
 5th Dec 1952
 6th Dec 1952
 7th Dec 1952
 8th Dec 1952
 9th Dec 1952
 10th Dec 1952
 11th Dec 1952
 12th Dec 1952
 13th Dec 1952
 14th Dec 1952
 15th Dec 1952
 16th Dec 1952
 17th Dec 1952
 18th Dec 1952
 19th Dec 1952
 20th Dec 1952
 21st Dec 1952
 22nd Dec 1952
 23rd Dec 1952
 24th Dec 1952
 25th Dec 1952
 26th Dec 1952
 27th Dec 1952
 28th Dec 1952
 29th Dec 1952
 30th Dec 1952
 31st Dec 1952

2/1/80

2012-11-19 10:30 AM
2012-11-19 10:30 AM
2012-11-19 10:30 AM

2-16-90

P90-21-19

31D/21

Continue from 2-15-90

9m N of SW Stake, 0-20cm bags

already collected 2 bags of sherds, baya
regue, obsidian - 3 bags total for lot

31D/22

9 m N of SW Stake, 20-40 cm bags

2 bags of sherds, baya regue

A piece of wood w/ incisions on it

obsidian, pottery piece-painted, w/ hole in 1 side
- large foot of pottery jar

31D/23

9 m N of SW stake, 40-60cm bags

3 bags of sherds, baya regue,

sherds probably relate to the level of the rock surface

One of the workers has a blister! ☹️

31D/24

8 m N of SW stake 40-60 cm, removing
tumble, leaving rocks that may be part of wall.
finding basal wall - looks similar to wall
on the other side of rock surface.

large pieces of sherds, obsidian 2 bags of sherds
foot of pottery jar, bone, baya regue

31D/25

9 m N of SW stake ~~40-60~~ 60-80cm bags

some sherds - Not many, shell
seems to be near stelia level

900-91-10

900-91-10

9/1/51

Region, Cleveland - 3 page letter for Mr. [illegible]
[illegible] [illegible] 3 page of [illegible] [illegible]
[illegible] [illegible] 2-10-51 [illegible] [illegible]

9/1/51

Region, Cleveland - 3 page letter for Mr. [illegible]
[illegible] [illegible] 3 page of [illegible] [illegible]
[illegible] [illegible] 2-10-51 [illegible] [illegible]

9/1/51

Region, Cleveland - 3 page letter for Mr. [illegible]
[illegible] [illegible] 3 page of [illegible] [illegible]
[illegible] [illegible] 2-10-51 [illegible] [illegible]

9/1/51

Region, Cleveland - 3 page letter for Mr. [illegible]
[illegible] [illegible] 3 page of [illegible] [illegible]
[illegible] [illegible] 2-10-51 [illegible] [illegible]

9/1/51

Region, Cleveland - 3 page letter for Mr. [illegible]
[illegible] [illegible] 3 page of [illegible] [illegible]
[illegible] [illegible] 2-10-51 [illegible] [illegible]

2-16-90

P90-21-20

31F

running perpendicular to 31D
7.3m EW x 1m NS

oriented 95°

trying to get a better understanding of long
rock structure of 31D

NW stake - 0 pt.

31F/1

1m E of NW stake

0-30cm bgs

LOTS of shelds, obsidian, baga regius

3 bags

No rocks yet.

3/1

3.30 PM x 100 M2
to BID

20

to BID

to BID

to BID

3/1

to BID

to BID

to BID

to BID

to BID

2-19-90

P90-21-21

31A

31A/26

9 ~~m~~ m E of NW stake

20-40 cm bgs

2 bags shreds, obsidian. Rocks appearing

in $\frac{1}{2}$ of lot

31A/27

10 m E of NW stake

0-20 cm bgs - or until rock surface appears
shreds

31A/28

10 m E of NW stake

20-40 cm bgs - around rocks

shreds

* human tooth found, bones, animal tooth
obsidian

31A/29

10 m E of NW stake

clearing out tumble

shreds

11-11-97

21-11-97

11/11

20/11/97

20/11/97 10:30 AM

20/11/97 10:30 AM

20/11/97 10:30 AM 20/11/97 10:30 AM

20/11/97 10:30 AM

20/11/97 10:30 AM

20/11/97 10:30 AM 20/11/97 10:30 AM

20/11/97 10:30 AM

20/11/97 10:30 AM

20/11/97 10:30 AM

20/11/97 10:30 AM

20/11/97 10:30 AM 20/11/97 10:30 AM

20/11/97 10:30 AM

20/11/97 10:30 AM

20/11/97 10:30 AM

20/11/97 10:30 AM

20/11/97 10:30 AM

2-19-90

P90-21-22

31F

31F/2

1m E of NW stake

30-40 cm bags

2 bags shreds, obsidian

31F/3

1m E of NW stake

40-60 cm bags

2 bags of shreds ~~polychromes~~

31F/4

2m E of NW stake

0-20 cm bags

~~120-130 cm from NW stake, 30 cm bags~~ polychromes found

shreds

31F/5

2m E of NW stake, 20-40 cm bags

polychromes found

120-130 cm from NW stake,

shreds

30 cm bags

40 cm from NW,

found an almost whole U-shaped censor head

stamp frag

4 bags of shreds

31F/6

2m E of NW stake

40-60 cm bags

Many shreds

bags require

metate frag

4-15-04

3-14-04

7/18

6/17/04

100 E of NW 1/4

10-10-04

10-10-04

10-10-04

6/17/04

100 E of NW 1/4

10-10-04

10-10-04

6/17/04

100 E of NW 1/4

10-10-04

10-10-04

10-10-04

10-10-04

10-10-04

6/17/04

100 E of NW 1/4

10-10-04

10-10-04

10-10-04

10-10-04

10-10-04

6/17/04

100 E of NW 1/4

10-10-04

10-10-04

10-10-04

10-10-04

2-19-90

P90-21-23

31F/7

3m E of original NW stake

0-20 cm bgs

Shells, bone, regur, obsidian

6-16-09

6-16-09

4/18

2000 100 100 100 100
2000 100 100 100 100

2000 100 100 100 100

31A

2-20-90

P90-21-24

31A/29

10 m E of NW stake

cont. from 2-19-90. cleaning out tumble.
shards, obsidian

31A/30

11 m E of NW stake

0-20cm bgs

shards, ~~obsidian~~ chert, obsidian

31A/31

11 m E of NW stake

20-40cm bgs, removing tumble

Some shards, shells, baya regu, bone

31A/32

11 m E of NW stake - extend lot ~~40m~~ to E \rightarrow 11.6m

40-60cm, cleaning out tumble, to same ^{E of NW stake} level as 31A/31. Still looking for

another wall. Rock formation seems

to have dropped off for a few meters -

can't figure out exactly what's happening
w/ this structure

shards, chert, 2 teeth - possibly human

Keep going E - up incline - try to identify rock
level that's visible on the surface -

shards, baya regu, tooth *, obsidian

196-10-71

OF 100

100

100/100

100/100 100/100

100/100 100/100 100/100

100/100 100/100

100/100

100/100 100/100

100/100 100/100

100/100 100/100 100/100

100/100

100/100 100/100

100/100 100/100 100/100

100/100 100/100 100/100

100/100

100/100 100/100 100/100

100/100 100/100 100/100

100/100 100/100 100/100

100/100 100/100 100/100

100/100 100/100 100/100

100/100 100/100 100/100

100/100 100/100

100/100 100/100 100/100

100/100 100/100 100/100

100/100 100/100 100/100

100/100 100/100 100/100

2-20-90

P90-21-25

3IF

3IF/7

3m E of original NW stake

0-20 cm bags

Continuing from 2-19-90

2 bags of sherds, obsidian

3IF/8

3m E of original NW stake

20-40cm bags

Sherds, piece of sherd w/ animal face on it
Starting to find more rocks - May be nearing the
edge of 3ID - hopefully we'll find a wall soon

3IF/9

3m E of original NW stake

40-60 cm bags - removing tumble, looking
for wall

1/1000r tumble - Found primary deposit!

Huge pieces of pottery - polychromes
also sherds obsidian - 40-45 cm bags

3IF/10

4m E of NW stake

0-20 cm - remove stone looking for
wall. See where primary deposit ends
sherds

3IF/11

Removing some stones that were left
in 3IF/9 (3m E of NW stake, 40cm bags)
+ removing stones in area 2.7m to 3.15m
away from NW stake, sherds bags regalia
obsidian

25-15-019

OP-05-10

317

317/18

2013-11-18 10:30 AM

2013-11-18 10:30 AM

2013-11-18 10:30 AM

2013-11-18 10:30 AM

317/18

2013-11-18 10:30 AM

2013-11-18 10:30 AM

2013-11-18 10:30 AM

2013-11-18 10:30 AM

2013-11-18 10:30 AM

317/18

2013-11-18 10:30 AM

2013-11-18 10:30 AM

2013-11-18 10:30 AM

2013-11-18 10:30 AM

2013-11-18 10:30 AM

2013-11-18 10:30 AM

317/10

2013-11-18 10:30 AM

2013-11-18 10:30 AM

2013-11-18 10:30 AM

2013-11-18 10:30 AM

2013-11-18 10:30 AM

2013-11-18 10:30 AM

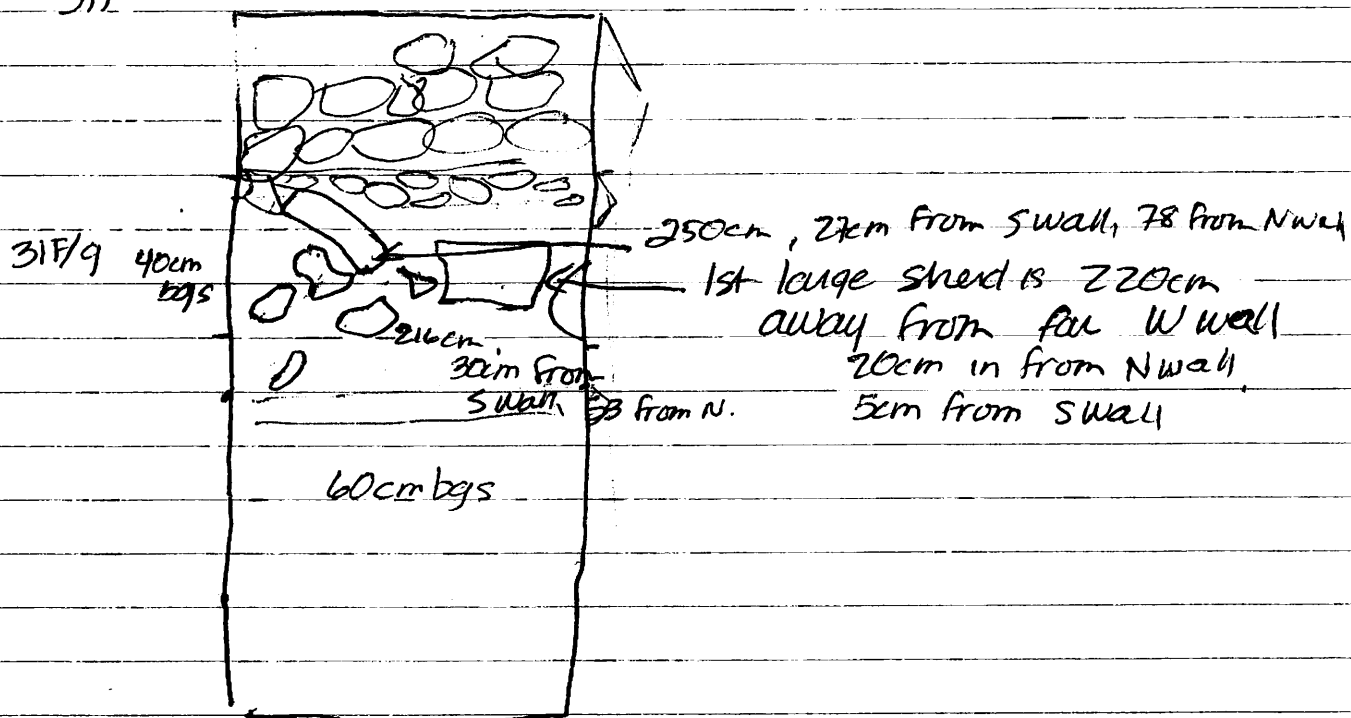
2013-11-18 10:30 AM

2013-11-18 10:30 AM

2-20-90

P90-21-26

31F



C90-C-3 C/D 31F/12 from W scaled at 20cm ASA 32

C90-C-3 E/F 31F/12 from above scale at 20cm ASA 32

lot 31F/12

remove pottery pieces that are visible

- large pottery sherds jettison from dirt + rock -

look like primary deposit. large pottery frags-

many polychromes

45cm bgs

some have handles, same area as 31F/9 - 3m E of original NW stake & rocks of jars

31F/13

- ~~some~~

continue to dig - under same area - as 31F/12

45- cm bgs - picking up shreds

buried under primary deposits

Many good sized pottery frags. Lots of them. Obsidian

100-443888

110

~~SECRET~~

James Earl Ray
born May 19, 1928
in Jackson, Mississippi
Ray was a member of the
Black Panther Party and
was involved in the
civil rights movement.
He was arrested in London
in 1968 and charged with
the murder of Dr. Martin Luther King Jr.

1000

2010

[illegible]

21/7/15

1987	1988	1989	1990	1991	1992	1993	1994	1995	1996	1997	1998	1999	2000	2001	2002	2003	2004	2005	2006	2007	2008	2009	2010	2011	2012	2013	2014	2015	2016	2017	2018	2019	2020	2021	2022	2023	2024	2025	2026	2027	2028	2029	2030	2031	2032	2033	2034	2035	2036	2037	2038	2039	2040	2041	2042	2043	2044	2045	2046	2047	2048	2049	2050	2051	2052	2053	2054	2055	2056	2057	2058	2059	2060	2061	2062	2063	2064	2065	2066	2067	2068	2069	2070	2071	2072	2073	2074	2075	2076	2077	2078	2079	2080	2081	2082	2083	2084	2085	2086	2087	2088	2089	2090	2091	2092	2093	2094	2095	2096	2097	2098	2099	2100	2101	2102	2103	2104	2105	2106	2107	2108	2109	2110	2111	2112	2113	2114	2115	2116	2117	2118	2119	2120	2121	2122	2123	2124	2125	2126	2127	2128	2129	2130	2131	2132	2133	2134	2135	2136	2137	2138	2139	2140	2141	2142	2143	2144	2145	2146	2147	2148	2149	2150	2151	2152	2153	2154	2155	2156	2157	2158	2159	2160	2161	2162	2163	2164	2165	2166	2167	2168	2169	2170	2171	2172	2173	2174	2175	2176	2177	2178	2179	2180	2181	2182	2183	2184	2185	2186	2187	2188	2189	2190	2191	2192	2193	2194	2195	2196	2197	2198	2199	2200	2201	2202	2203	2204	2205	2206	2207	2208	2209	2210	2211	2212	2213	2214	2215	2216	2217	2218	2219	2220	2221	2222	2223	2224	2225	2226	2227	2228	2229	2230	2231	2232	2233	2234	2235	2236	2237	2238	2239	2240	2241	2242	2243	2244	2245	2246	2247	2248	2249	2250	2251	2252	2253	2254	2255	2256	2257	2258	2259	2260	2261	2262	2263	2264	2265	2266	2267	2268	2269	2270	2271	2272	2273	2274	2275	2276	2277	2278	2279	2280	2281	2282	2283	2284	2285	2286	2287	2288	2289	2290	2291	2292	2293	2294	2295	2296	2297	2298	2299	2300	2301	2302	2303	2304	2305	2306	2307	2308	2309	2310	2311	2312	2313	2314	2315	2316	2317	2318	2319	2320	2321	2322	2323	2324	2325	2326	2327	2328	2329	2330	2331	2332	2333	2334	2335	2336	2337	2338	2339	2340	2341	2342	2343	2344	2345	2346	2347	2348	2349	2350	2351	2352	2353	2354	2355	2356	2357	2358	2359	2360	2361	2362	2363	2364	2365	2366	2367	2368	2369	2370	2371	2372	2373	2374	2375	2376	2377	2378	2379	2380	2381	2382	2383	2384	2385	2386	2387	2388	2389	2390	2391	2392	2393	2394	2395</
------	------	------	------	------	------	------	------	------	------	------	------	------	------	------	------	------	------	------	------	------	------	------	------	------	------	------	------	------	------	------	------	------	------	------	------	------	------	------	------	------	------	------	------	------	------	------	------	------	------	------	------	------	------	------	------	------	------	------	------	------	------	------	------	------	------	------	------	------	------	------	------	------	------	------	------	------	------	------	------	------	------	------	------	------	------	------	------	------	------	------	------	------	------	------	------	------	------	------	------	------	------	------	------	------	------	------	------	------	------	------	------	------	------	------	------	------	------	------	------	------	------	------	------	------	------	------	------	------	------	------	------	------	------	------	------	------	------	------	------	------	------	------	------	------	------	------	------	------	------	------	------	------	------	------	------	------	------	------	------	------	------	------	------	------	------	------	------	------	------	------	------	------	------	------	------	------	------	------	------	------	------	------	------	------	------	------	------	------	------	------	------	------	------	------	------	------	------	------	------	------	------	------	------	------	------	------	------	------	------	------	------	------	------	------	------	------	------	------	------	------	------	------	------	------	------	------	------	------	------	------	------	------	------	------	------	------	------	------	------	------	------	------	------	------	------	------	------	------	------	------	------	------	------	------	------	------	------	------	------	------	------	------	------	------	------	------	------	------	------	------	------	------	------	------	------	------	------	------	------	------	------	------	------	------	------	------	------	------	------	------	------	------	------	------	------	------	------	------	------	------	------	------	------	------	------	------	------	------	------	------	------	------	------	------	------	------	------	------	------	------	------	------	------	------	------	------	------	------	------	------	------	------	------	------	------	------	------	------	------	------	------	------	------	------	------	------	------	------	------	------	------	------	------	------	------	------	------	------	------	------	------	------	------	------	------	------	------	------	------	------	------	------	------	------	------	------	------	------	------	------	------	------	------	------	------	------	------	------	------	------	------	------	------	------	------	------	------	------	------	------	------	------	------	------	------	------	------	--------

W. J. A.
1957

[illegible]

21/7/88

Completed	2022	2021	2020	2019	2018	2017	2016	2015	2014	2013	2012	2011	2010	2009	2008	2007	2006	2005	2004	2003	2002	2001	2000	1999	1998	1997	1996	1995	1994	1993	1992	1991	1990	1989	1988	1987	1986	1985	1984	1983	1982	1981	1980	1979	1978	1977	1976	1975	1974	1973	1972	1971	1970	1969	1968	1967	1966	1965	1964	1963	1962	1961	1960	1959	1958	1957	1956	1955	1954	1953	1952	1951	1950	1949	1948	1947	1946	1945	1944	1943	1942	1941	1940	1939	1938	1937	1936	1935	1934	1933	1932	1931	1930	1929	1928	1927	1926	1925	1924	1923	1922	1921	1920	1919	1918	1917	1916	1915	1914	1913	1912	1911	1910	1909	1908	1907	1906	1905	1904	1903	1902	1901	1900	1899	1898	1897	1896	1895	1894	1893	1892	1891	1890	1889	1888	1887	1886	1885	1884	1883	1882	1881	1880	1879	1878	1877	1876	1875	1874	1873	1872	1871	1870	1869	1868	1867	1866	1865	1864	1863	1862	1861	1860	1859	1858	1857	1856	1855	1854	1853	1852	1851	1850	1849	1848	1847	1846	1845	1844	1843	1842	1841	1840	1839	1838	1837	1836	1835	1834	1833	1832	1831	1830	1829	1828	1827	1826	1825	1824	1823	1822	1821	1820	1819	1818	1817	1816	1815	1814	1813	1812	1811	1810	1809	1808	1807	1806	1805	1804	1803	1802	1801	1800	1799	1798	1797	1796	1795	1794	1793	1792	1791	1790	1789	1788	1787	1786	1785	1784	1783	1782	1781	1780	1779	1778	1777	1776	1775	1774	1773	1772	1771	1770	1769	1768	1767	1766	1765	1764	1763	1762	1761	1760	1759	1758	1757	1756	1755	1754	1753	1752	1751	1750	1749	1748	1747	1746	1745	1744	1743	1742	1741	1740	1739	1738	1737	1736	1735	1734	1733	1732	1731	1730	1729	1728	1727	1726	1725	1724	1723	1722	1721	1720	1719	1718	1717	1716	1715	1714	1713	1712	1711	1710	1709	1708	1707	1706	1705	1704	1703	1702	1701	1700	1699	1698	1697	1696	1695	1694	1693	1692	1691	1690	1689	1688	1687	1686	1685	1684	1683	1682	1681	1680	1679	1678	1677	1676	1675	1674	1673	1672	1671	1670	1669	1668	1667	1666	1665	1664	1663	1662	1661	1660	1659	1658	1657	1656	1655	1654	1653	1652	1651	1650	1649	1648	1647	1646	1645	1644	1643	1642	1641	1640	1639	1638	1637	1636	1635	1634	1633	1632	1631	1630	1629	1628	1627	1626	1625	1624	1623	1622	1621	1620	1619	1618	1617	1616	1615
-----------	------	------	------	------	------	------	------	------	------	------	------	------	------	------	------	------	------	------	------	------	------	------	------	------	------	------	------	------	------	------	------	------	------	------	------	------	------	------	------	------	------	------	------	------	------	------	------	------	------	------	------	------	------	------	------	------	------	------	------	------	------	------	------	------	------	------	------	------	------	------	------	------	------	------	------	------	------	------	------	------	------	------	------	------	------	------	------	------	------	------	------	------	------	------	------	------	------	------	------	------	------	------	------	------	------	------	------	------	------	------	------	------	------	------	------	------	------	------	------	------	------	------	------	------	------	------	------	------	------	------	------	------	------	------	------	------	------	------	------	------	------	------	------	------	------	------	------	------	------	------	------	------	------	------	------	------	------	------	------	------	------	------	------	------	------	------	------	------	------	------	------	------	------	------	------	------	------	------	------	------	------	------	------	------	------	------	------	------	------	------	------	------	------	------	------	------	------	------	------	------	------	------	------	------	------	------	------	------	------	------	------	------	------	------	------	------	------	------	------	------	------	------	------	------	------	------	------	------	------	------	------	------	------	------	------	------	------	------	------	------	------	------	------	------	------	------	------	------	------	------	------	------	------	------	------	------	------	------	------	------	------	------	------	------	------	------	------	------	------	------	------	------	------	------	------	------	------	------	------	------	------	------	------	------	------	------	------	------	------	------	------	------	------	------	------	------	------	------	------	------	------	------	------	------	------	------	------	------	------	------	------	------	------	------	------	------	------	------	------	------	------	------	------	------	------	------	------	------	------	------	------	------	------	------	------	------	------	------	------	------	------	------	------	------	------	------	------	------	------	------	------	------	------	------	------	------	------	------	------	------	------	------	------	------	------	------	------	------	------	------	------	------	------	------	------	------	------	------	------	------	------	------	------	------	------	------	------	------	------	------	------	------	------	------	------	------	------	------	------	------	------	------	------	------	------	------	------	------

Dr. Williams, Dr. Williams, Dr. Williams

[illegible]

2-21-90

P90-21-27

31A

31A/33

~~12m E of NW stake, 0-20cm~~

clearing out area 9.10m from original stake
to 10.94m from NW stake

60-80cm tgs,

removing small tumble

Carbon sample found at 70cm

shells, Baja regue

clearing out more tumble to try &
find a wall line
???

31A/34

12m E of NW stake, 0-20cm - at top of
mound. there are some rocks showing -

going down to look for wall line

shells

31A/35

12m E of NW stake, ~~20-40cm~~ 20-40cm

removing tumble

shells

88-1605

OP-15-6

11

22A18

~~1953 11-25-1 1953 11-25-1~~
1953 11-25-1 1953 11-25-1
1953 11-25-1 1953 11-25-1

202 0008-01

Carbon Footprint
Energy
Waste
Water
Land
Air
Soil
Biodiversity
Climate Change
Pollution
Health
Ecosystems
Society
Economy
Culture
Values
Beliefs
Attitudes
Behaviors
Lifestyles
Institutions
Policies
Laws
Regulations
Standards
Codes
Practices
Procedures
Processes
Systems
Structures
Mechanisms
Dynamics
Interactions
Feedbacks
Resilience
Adaptation
Transformation
Transition
Sustainability
Development
Progress
Innovation
Technology
Science
Knowledge
Information
Communication
Education
Training
Capacity
Skills
Talents
Resources
Assets
Liabilities
Equity
Inequality
Justice
Fairness
Rights
Responsibilities
Obligations
Accountability
Transparency
Integrity
Trust
Credibility
Reputation
Brand
Image
Identity
Culture
Values
Beliefs
Attitudes
Behaviors
Lifestyles
Institutions
Policies
Laws
Regulations
Standards
Codes
Practices
Procedures
Processes
Systems
Structures
Mechanisms
Dynamics
Interactions
Feedbacks
Resilience
Adaptation
Transformation
Transition
Sustainability
Development
Progress
Innovation
Technology
Science
Knowledge
Information
Communication
Education
Training
Capacity
Skills
Talents
Resources
Assets
Liabilities
Equity
Inequality
Justice
Fairness
Rights
Responsibilities
Obligations
Accountability
Transparency
Integrity
Trust
Credibility
Reputation
Brand
Image
Identity

[Faint handwritten notes at the bottom of the page]

1. The first part of the document is a list of names and dates, which appears to be a record of some kind. The names are written in a cursive script, and the dates are in a more formal, printed style. The list is organized into two columns, with names on the left and dates on the right.

1900 1899 1898 1897 1896 1895 1894 1893 1892 1891 1890 1889 1888 1887 1886 1885 1884 1883 1882 1881 1880 1879 1878 1877 1876 1875 1874 1873 1872 1871 1870 1869 1868 1867 1866 1865 1864 1863 1862 1861 1860 1859 1858 1857 1856 1855 1854 1853 1852 1851 1850 1849 1848 1847 1846 1845 1844 1843 1842 1841 1840 1839 1838 1837 1836 1835 1834 1833 1832 1831 1830 1829 1828 1827 1826 1825 1824 1823 1822 1821 1820 1819 1818 1817 1816 1815 1814 1813 1812 1811 1810 1809 1808 1807 1806 1805 1804 1803 1802 1801 1800 1799 1798 1797 1796 1795 1794 1793 1792 1791 1790 1789 1788 1787 1786 1785 1784 1783 1782 1781 1780 1779 1778 1777 1776 1775 1774 1773 1772 1771 1770 1769 1768 1767 1766 1765 1764 1763 1762 1761 1760 1759 1758 1757 1756 1755 1754 1753 1752 1751 1750 1749 1748 1747 1746 1745 1744 1743 1742 1741 1740 1739 1738 1737 1736 1735 1734 1733 1732 1731 1730 1729 1728 1727 1726 1725 1724 1723 1722 1721 1720 1719 1718 1717 1716 1715 1714 1713 1712 1711 1710 1709 1708 1707 1706 1705 1704 1703 1702 1701 1700 1699 1698 1697 1696 1695 1694 1693 1692 1691 1690 1689 1688 1687 1686 1685 1684 1683 1682 1681 1680 1679 1678 1677 1676 1675 1674 1673 1672 1671 1670 1669 1668 1667 1666 1665 1664 1663 1662 1661 1660 1659 1658 1657 1656 1655 1654 1653 1652 1651 1650 1649 1648 1647 1646 1645 1644 1643 1642 1641 1640 1639 1638 1637 1636 1635 1634 1633 1632 1631 1630 1629 1628 1627 1626 1625 1624 1623 1622 1621 1620 1619 1618 1617 1616 1615 1614 1613 1612 1611 1610 1609 1608 1607 1606 1605 1604 1603 1602 1601 1600 1599 1598 1597 1596 1595 1594 1593 1592 1591 1590 1589 1588 1587 1586 1585 1584 1583 1582 1581 1580 1579 1578 1577 1576 1575 1574 1573 1572 1571 1570 1569 1568 1567 1566 1565 1564 1563 1562 1561 1560 1559 1558 1557 1556 1555 1554 1553 1552 1551 1550 1549 1548 1547 1546 1545 1544 1543 1542 1541 1540 1539 1538 1537 1536 1535 1534 1533 1532 1531 1530 1529 1528 1527 1526 1525 1524 1523 1522 1521 1520 1519 1518 1517 1516 1515 1514 1513 1512 1511 1510 1509 1508 1507 1506 1505 1504 1503 1502 1501 1500 1499 1498 1497 1496 1495 1494 1493 1492 1491 1490 1489 1488 1487 1486 1485 1484 1483 1482 1481 1480 1479 1478 1477 1476 1475 1474 1473 1472 1471 1470 1469 1468 1467 1466 1465 1464 1463 1462 1461 1460 1459 1458 1457 1456 1455 1454 1453 1452 1451 1450 1449 1448 1447 1446 1445 1444 1443 1442 1441 1440 1439 1438 1437 1436 1435 1434 1433 1432 1431 1430 1429 1428 1427 1426 1425 1424 1423 1422 1421 1420 1419 1418 1417 1416 1415 1414 1413 1412 1411 1410 1409 1408 1407 1406 1405 1404 1403 1402 1401 1400 1399 1398 1397 1396 1395 1394 1393 1392 1391 1390 1389 1388 1387 1386 1385 1384 1383 1382 1381 1380 1379 1378 1377 1376 1375 1374 1373 1372 1371 1370 1369 1368 1367 1366 1365 1364 1363 1362 1361 1360 1359 1358 1357 1356 1355 1354 1353 1352 1351 1350 1349 1348 1347 1346 1345 1344 1343 1342 1341 1340 1339 1338 1337 1336 1335 1334 1333 1332 1331 1330 1329 1328 1327 1326 1325 1324 1323 1322 1321 1320 1319 1318 1317 1316 1315 1314 1313 1312 1311 1310 1309 1308 1307 1306 1305 1304 1303 1302 1301 1300 1299 1298 1297 1296 1295 1294 1293 1292 1291 1290 1289 1288 1287 1286 1285 1284 1283 1282 1281 1280 1279 1278 1277 1276 1275 1274 1273 1272 1271 1270 1269 1268 1267 1266 1265 1264 1263 1262 1261 1260 1259 1258 1257 1256 1255 1254 1253 1252 1251 1250 1249 1248 1247 1246 1245 1244 1243 1242 1241 1240 1239 1238 1237 1236 1235 1234 1233 1232 1231 1230 1229 1228 1227 1226 1225 1224 1223 1222 1221 1220 1219 1218 1217 1216 1215 1214 1213 1212 1211 1210 1209 1208 1207 1206 1205 1204 1203 1202 1201 1200 1199 1198 1197 1196 1195 1194 1193 1192 1191 1190 1189 1188 1187 1186 1185 1184 1183 1182 1181 1180 1179 1178 1177 1176 1175 1174 1173 1172 1171 1170 1169 1168 1167 1166 1165 1164 1163 1162 1161 1160 1159 1158 1157 1156 1155 1154 1153 1152 1151 1150 1149 1148 1147 1146 1145 1144 1143 1142 1141 1140 1139 1138 1137 1136 1135 1134 1133 1132 1131 1130 1129 1128 1127 1126 1125 1124 1123 1122 1121 1120 1119 1118 1117 1116 1115 1114 1113 1112 1111 1110 1109 1108 1107 1106 1105 1104 1103 1102 1101 1100 1099 1098 1097 1096 1095 1094 1093 1092 1091 1090 1089 1088 1087 1086 1085 1084 1083 1082

SECRET

~~SECRET~~

good

2-21-90

P90-21-28

3IF

3IF/14

4m from original NW stake
removing ground surface to see rocks -
we have possibly hit the edge of 3ID.
very few sherds
flat rock surface

3IF/15

5⁷m E of NW stake
just below ground surface -
continuing to reveal rocks
few sherds
lots of baya regue - big pieces - seems to be
concentrated in this area - Near where baya regue was found in 3ID.

3IF/16

6.56m E of NW stake - 3IF now
adjacent to 3IF - meet at perpendicular
angle
clearing ground surface
continuing to find lots of big pieces of
3 bags baya regue, sherds - mostly plain
- looks like there must've been some
baya regue structure - house here -

3IF/17

1m E of E wall of 3ID - 3IF crosses 3ID
- continues on other side of it
2 sherds,
rocks - just bags

18-15-81

18-15-81

11/7/18

The first of the
newly arrived
the first of the
newly arrived
the first of the
newly arrived

11/7/18

The first of the
newly arrived
the first of the
newly arrived
the first of the
newly arrived

The first of the
newly arrived
the first of the
newly arrived
the first of the
newly arrived

11/7/18

The first of the
newly arrived
the first of the
newly arrived
the first of the
newly arrived

The first of the
newly arrived
the first of the
newly arrived
the first of the
newly arrived

11/7/18

The first of the
newly arrived
the first of the
newly arrived
the first of the
newly arrived

11/7/18

The first of the
newly arrived
the first of the
newly arrived
the first of the
newly arrived

2-21-90

P90-21-29

31F/18

2m E of E wall of 31D

looking for rocks just below ground surface.
0-20cm bgs - Rocks not visible right away.
Seem to be at edge of platform -
rocks are dropping off to a lower level.

sheds

31F/19

2m E of E wall of 31D

20-40cm bgs

sheds, bays regue

3 rocks reappear as a flat surface at 30cm bgs

31F/20

3m E of E wall of 31D

0-20cm bgs

sheds, bays regue

15-16 1971

CP-12 H

P. 718

ONE TO THREE TO THREE

THESE ARE THE ONLY TWO
RECORDS OF THE 1971-1972
SEASON. THE OTHER TWO
WERE DESTROYED IN 1972
AND THE OTHER TWO WERE
DESTROYED IN 1972.

1972

1972

ONE TO THREE TO THREE

THESE ARE THE ONLY TWO

RECORDS OF THE 1971-1972
SEASON. THE OTHER TWO
WERE DESTROYED IN 1972
AND THE OTHER TWO WERE
DESTROYED IN 1972.

1972

ONE TO THREE TO THREE

THESE ARE THE ONLY TWO

RECORDS OF THE 1971-1972
SEASON. THE OTHER TWO
WERE DESTROYED IN 1972
AND THE OTHER TWO WERE
DESTROYED IN 1972.

2-22-90

P90-21-20

31A

31A/36

13m E of NW stake, 0-20cm

We've reached top of mound - beginning to go back down on other side - Still don't understand structure

shards

31A/37

removing tumble - from same area as 31A/33 - taking out more rocks to look for wall - There is too much tumble here

Looks like there may be a line - 3 rocks - 80cm bgs appear to be lined up - Approx 10 1/2 m from NW stake

~~cleridian~~ ~~by region~~ ~~shards~~ rocks are now on a gradual incline - We may have another set of steps - but not as clear yet as last time

31A/38

~~area~~ ~~area~~ ~~area~~ 8m E of NW stake - removing tumble - rocks here are close to ground surface in shards

31A/39

Removing more tumble ~~area~~ ~~area~~ 8m E of NW stake 0-60cm bgs. pocos tustos

31A/40 7.8m ~~area~~ E of NW stake

removing large rocks on surface some shards, baja regue, bone

1-10-51

3-23-51

11/13

11/13

11/13

11/13

11/13

11/13

11/13

11/13

11/13

11/13

11/13

11/13

11/13

11/13

11/13

11/13

11/13

2-22-90

P90-21-31

31F

31F/21

3m E of E wall of 31D

10-20cm bgs

31 some shreds, large flat cut stone -
looks like it must have fallen

31F/22

3m E of E wall of 31D

20-40cm bgs

shreds, obsidian. Removed cut stone

31F/23

3m E of E wall of 31D. 40-60cm bgs

~~looks like there may be a line -~~

stone frag of parrot, shreds, obsidian

2 bags of shreds

31F/24

4m E of E wall of 31D. 0-20cm bgs

shreds

31F/25

4m E of E wall of 31D

20-40cm bgs

statue frag of a hand, shreds, obsidian

We seem to have found a wall - it's small,
but very clear lines - hard to tell where it's
heading

Wall appears on 2 levels - 20cm bgs and
40cm bgs

15-55-31

15-55-31

15/7/31

15/7/31

15-55-31

15-55-31

15-55-31

15/7/31

15/7/31

15-55-31

15-55-31

15-55-31

15/7/31

15-55-31

15-55-31

15-55-31

15/7/31

15-55-31

15-55-31

15/7/31

15-55-31

15-55-31

15-55-31

15-55-31

15-55-31

2-22-90

P90-21-32

31F/24

31F/24 of ~~ALLS~~ EURL-01 31D

40 room logs, looking for bottom of wall
shards.

2-23-90

P90-21-33

31A

31A/41

Continuing to clear more tumble -
in area that is 7m to 8m E from NW stake.
We are working on a flat area fairly close
to ground surface. It is at the top of our so-
called steps (possibly a living surface - maybe a
structure was here?). There is a sharp drop off,
after about 8m or so.

there may be a line in the 7^m meter
area - 20cm from N wall of lot
found some baya regue sherds, obsidian

31A/42

near lot 7 m. E of NW stake, where
rocks have already been cleared, 20-40cm bays
bays, to see what line

shards, baya regue

31A/43

May have found a line - diagonally
across 6m area E of NW stake
going down 40-60cm bays around line.
looks like we may have a corner of
a room - some small rocks look like flint,
may be part of corner, removing small rocks
obsidian sherds

Samuel is trying to speak English - He's
starting to say numbers in English - pretty cool!

100-443887-100

2000

225

12/1/58

[illegible]

W.A.S.

[Faint handwritten notes on lined paper]

2/1/85

1. 1940 - 1941
 2. 1942 - 1943
 3. 1944 - 1945
 4. 1946 - 1947
 5. 1948 - 1949
 6. 1950 - 1951
 7. 1952 - 1953
 8. 1954 - 1955
 9. 1956 - 1957
 10. 1958 - 1959
 11. 1960 - 1961
 12. 1962 - 1963
 13. 1964 - 1965
 14. 1966 - 1967
 15. 1968 - 1969
 16. 1970 - 1971
 17. 1972 - 1973
 18. 1974 - 1975
 19. 1976 - 1977
 20. 1978 - 1979
 21. 1980 - 1981
 22. 1982 - 1983
 23. 1984 - 1985
 24. 1986 - 1987
 25. 1988 - 1989
 26. 1990 - 1991
 27. 1992 - 1993
 28. 1994 - 1995
 29. 1996 - 1997
 30. 1998 - 1999
 31. 2000 - 2001
 32. 2002 - 2003
 33. 2004 - 2005
 34. 2006 - 2007
 35. 2008 - 2009
 36. 2010 - 2011
 37. 2012 - 2013
 38. 2014 - 2015
 39. 2016 - 2017
 40. 2018 - 2019
 41. 2020 - 2021
 42. 2022 - 2023
 43. 2024 - 2025
 44. 2026 - 2027
 45. 2028 - 2029
 46. 2030 - 2031
 47. 2032 - 2033
 48. 2034 - 2035
 49. 2036 - 2037
 50. 2038 - 2039
 51. 2040 - 2041
 52. 2042 - 2043
 53. 2044 - 2045
 54. 2046 - 2047
 55. 2048 - 2049
 56. 2050 - 2051
 57. 2052 - 2053
 58. 2054 - 2055
 59. 2056 - 2057
 60. 2058 - 2059
 61. 2060 - 2061
 62. 2062 - 2063
 63. 2064 - 2065
 64. 2066 - 2067
 65. 2068 - 2069
 66. 2070 - 2071
 67. 2072 - 2073
 68. 2074 - 2075
 69. 2076 - 2077
 70. 2078 - 2079
 71. 2080 - 2081
 72. 2082 - 2083
 73. 2084 - 2085
 74. 2086 - 2087
 75. 2088 - 2089
 76. 2090 - 2091
 77. 2092 - 2093
 78. 2094 - 2095
 79. 2096 - 2097
 80. 2098 - 2099
 81. 2100 - 2101
 82. 2102 - 2103
 83. 2104 - 2105
 84. 2106 - 2107
 85. 2108 - 2109
 86. 2110 - 2111
 87. 2112 - 2113
 88. 2114 - 2115
 89. 2116 - 2117
 90. 2118 - 2119
 91. 2120 - 2121
 92. 2122 - 2123
 93. 2124 - 2125
 94. 2126 - 2127
 95. 2128 - 2129
 96. 2130 - 2131
 97. 2132 - 2133
 98. 2134 - 2135
 99. 2136 - 2137
 100. 2138 - 2139
 101. 2140 - 2141
 102. 2142 - 2143
 103. 2144 - 2145
 104. 2146 - 2147
 105. 2148 - 2149
 106. 2150 - 2151
 107. 2152 - 2153
 108. 2154 - 2155
 109. 2156 - 2157
 110. 2158 - 2159
 111. 2160 - 2161
 112. 2162 - 2163
 113. 2164 - 2165
 114. 2166 - 2167
 115. 2168 - 2169
 116. 2170 - 2171
 117. 2172 - 2173
 118. 2174 - 2175
 119. 2176 - 2177
 120. 2178 - 2179
 121. 2180 - 2181
 122. 2182 - 2183
 123. 2184 - 2185
 124. 2186 - 2187
 125. 2188 - 2189
 126. 2190 - 2191
 127. 2192 - 2193
 128. 2194 - 2195
 129. 2196 - 2197
 130. 2198 - 2199
 131. 2200 - 2201
 132. 2202 - 2203
 133. 2204 - 2205
 134. 2206 - 2207
 135. 2208 - 2209
 136. 2210 - 2211
 137. 2212 - 2213
 138. 2214 - 2215
 139. 2216 - 2217
 140. 2218 - 2219
 141. 2220 - 2221
 142. 2222 - 2223
 143. 2224 - 2225
 144. 2226 - 2227
 145. 2228 - 2229
 146. 2230 - 2231
 147. 2232 - 2233
 148. 2234 - 2235
 149. 2236 - 2237
 150. 2238 - 2239
 151. 2240 - 2241
 152. 2242 - 2243
 153. 2244 - 2245
 154. 2246 - 2247
 155. 2248 - 2249
 156. 2250 - 2251
 157. 2252 - 2253
 158. 2254 - 2255
 159. 2256 - 2257
 160. 2258 - 2259
 161. 2260 - 2261
 162. 2262 - 2263
 163. 2264 - 2265
 164. 2266 - 2267
 165. 2268 - 2269
 166. 2270 - 2271
 167. 2272 - 2273
 168. 2274 - 2275
 169. 2276 - 2277
 170. 2278 - 2279
 171. 2280 - 2281
 172. 2282 - 2283
 173. 2284 - 2285
 174. 2286 - 2287
 175. 2288 - 2289
 176. 2290 - 2291
 177. 2292 - 2293
 178. 2294 - 2295
 179. 2296 - 2297
 180. 2298 - 2299
 181. 2300 - 2301
 182. 2302 - 2303
 183. 2304 - 2305
 184. 2306 - 2307
 185. 2308 - 2309
 186. 2310 - 2311
 187. 2312 - 2313
 188. 2314 - 2315
 189. 2316 - 2317
 190. 2318 - 2319
 191. 2320 - 2321
 192. 2322 - 2323
 193. 2324 - 2325
 194. 2326 - 2327
 195. 2328 - 2329
 196. 2330 - 2331
 197. 2332 - 2333
 198. 2334 - 2335
 199. 2336 - 2337
 200. 2338 - 2339
 201. 2340 - 2341
 202. 2342 - 2343
 203. 2344 - 2345
 204. 2346 - 2347
 205. 2348 - 2349
 206. 2350 - 2351
 207. 2352 - 2353
 208. 2354 - 2355
 209. 2356 - 2357
 210. 2358 - 2359

2-23-90

P90-21-34

3IF

3IF/27

3 ~~m~~ E of E wall of 3ID, 70-80cm bps - trying to get a better view of wall found in 3IF/25 finding shields, - some really nice polychromes - orange, nice. At 80cm, there is a small hole in the ^{fallen} surface - Forcho says it's from a lizard.

3IF/28

2m E of E wall of 3ID - removing rocks 70-60cm bps - to reveal line of wall - rocks in this lot are showing up lower than in 1st unit W of it - there is step down - rocks end in this unit, but we can't see a wall line yet - some of these rocks must be tumble from somewhere

* Found a bird whistle - small, but in 1 piece obsidian, shields, pottery frag. of face

* Frag of incense burner - figure w/ a face of it - There are 3 pieces of it, from ~~most~~ of the body was broken off from the burner -

Removing rocks - we keep finding more shields - which means we're still in the tumble and haven't found wall yet

3IF/29

1m E of E wall of 3ID - still removing rocks - finding shields - trying to find the wall - We're coming back toward street in 3ID - the wall seems like it may be close to our original pit
shields

2-23-90

P90-21-35

31F

Naming wall found in 31F/25
227

295cm E of 31D (E wall)

40cm m from NWall of 31F

starts at 30cm bgs \rightarrow 70cm bgs

Wall has 2 levels -

lower level - 40cm bgs, ^{70cm bgs} 30cm high

60cm m from SWall of 31F

~~40~~

31F/29 cont-

We seem to have a wall-

on the right side of lot - it angles

in diagonally on the left - Maybe

the same height + might correspond

w/ 227

22-15 004

22-15 004

1/5

22-15 004 22-15 004 22-15 004

(22-15 004) 22-15 004 22-15 004

22-15 004 22-15 004 22-15 004

22-15 004 22-15 004 22-15 004

22-15 004 22-15 004 22-15 004

22-15 004 22-15 004 22-15 004

22-15 004 22-15 004 22-15 004

22-15 004

22-15 004 22-15 004 22-15 004

22-15 004 22-15 004 22-15 004

22-15 004 22-15 004 22-15 004

22-15 004 22-15 004 22-15 004

22-15 004 22-15 004 22-15 004

22-15 004

2-26-90

P90-21-36

31A

31A/44

in area 6m E from NW stake.
removing more tumble from corner area
of lot
few shreds

31A/45

11m E of NW stake

standing at level of apparent line -
clearing back (E) of line to look for next
ascending line (like we did for last set of
stairs found)

Some shreds,

another tooth (human), bone, obsidian

- Why are we finding so many teeth in this
small area? (could there be human bones nearby also?)
obsidian.

* Another tooth !

31A/46

12m E of NW stake - taking out more tumble -
going 20cm more - if possible 80-100 cm bgs

- in area in front of another possible line
ear ~~pottery~~ round piece of pottery, ~~the~~ hole in middle
Spool

shreds

1-16-17

1-16-17

1-16-17

1-16-17

1-16-17

1-16-17

1-16-17

1-16-17

1-16-17

1-16-17

1-16-17

1-16-17

1-16-17

1-16-17

1-16-17

1-16-17

1-16-17

1-16-17

1-16-17

1-16-17

1-16-17

1-16-17

2-26-90

F90-21-37

31F

31F/30

3m E of original NW stake
removing fumble - trying to locate basal wall

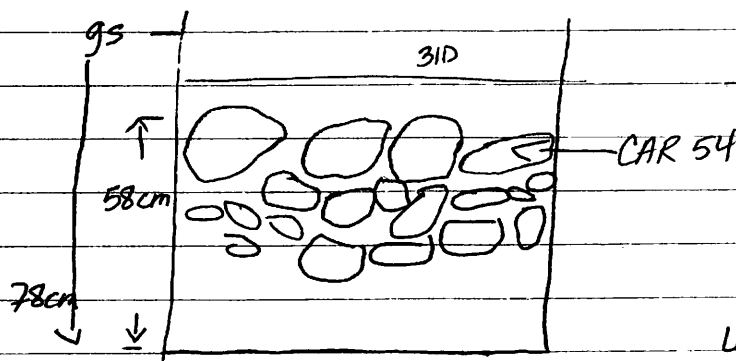
Naming Wall - Found in lot 31F/29 - 1m E of E wall of 31D.
CAR 54. WHERE ARE YOU?

60cm above floor of pit #8

actual wall is 58cm high - starts 20cm bgs -

extends to 78cm bgs


oriented on a slight NS slant



Wall is on angle
from E wall of 31D -

N end is 75cm from 31D,
middle - 55cm away,

S end is 40cm



31F/30

Found huge incensario - (very phallic - I've
never seen the workers laugh so hard as
when they saw it. Could it be that they're
all stuck in the phallic stage of dev?
(What would Freud think?))

Long incensario w/ holes on one end.

Flat top - probably supported something on that end
sheds, banyaque, Obsidian

31F/31

4m E of original stake, D-40cm^{bgs}, removing fumble
sheds

70-2483

20 40 60

[illegible]

DATE	TIME	LOCATION	WIND	SEA	TEMP	HUMIDITY	REMARKS
01/08/2019	10:00	Offshore	10-15	Slight	28°C	75%	Good visibility

[Handwritten signature]

~~2nd~~ ~~more~~ ~~work~~ - ~~Aug 11~~ ~~1982~~ ~~at~~ ~~New~~ ~~York~~

~~2nd~~ ~~more~~ ~~of~~ ~~Jordan~~

10012 24 10012 25 10012 26 10012 27 10012 28

17034 70 21 1434

- CWC to show 2 more

ONE COPY OUT OF 21 BOSTON

10-10-75 - 9409/11

1201 2 12 12

Q15A 11/20/71

A hand-drawn diagram consisting of three overlapping circles arranged horizontally. The leftmost circle is labeled 'A' above it. The middle circle is labeled 'B' above it. The rightmost circle is labeled 'C' above it. The circles overlap such that the intersection of A and B is shaded with diagonal lines, the intersection of B and C is shaded with horizontal lines, and the intersection of all three (A, B, and C) is shaded with cross-hatching. There are also some faint handwritten marks around the circles, possibly indicating set notation or other labels.

~~100~~

10-3241

7-13-10

1964	1965	1966	1967	1968	1969	1970	1971	1972	1973	1974	1975	1976	1977	1978	1979	1980	1981	1982	1983	1984	1985	1986	1987	1988	1989	1990	1991	1992	1993	1994	1995	1996	1997	1998	1999	2000	2001	2002	2003	2004	2005	2006	2007	2008	2009	2010	2011	2012	2013	2014	2015	2016	2017	2018	2019	2020	2021	2022	2023	2024	2025	2026	2027	2028	2029	2030	2031	2032	2033	2034	2035	2036	2037	2038	2039	2040	2041	2042	2043	2044	2045	2046	2047	2048	2049	2050	2051	2052	2053	2054	2055	2056	2057	2058	2059	2060	2061	2062	2063	2064	2065	2066	2067	2068	2069	2070	2071	2072	2073	2074	2075	2076	2077	2078	2079	2080	2081	2082	2083	2084	2085	2086	2087	2088	2089	2090	2091	2092	2093	2094	2095	2096	2097	2098	2099	2100	2101	2102	2103	2104	2105	2106	2107	2108	2109	2110	2111	2112	2113	2114	2115	2116	2117	2118	2119	2120	2121	2122	2123	2124	2125	2126	2127	2128	2129	2130	2131	2132	2133	2134	2135	2136	2137	2138	2139	2140	2141	2142	2143	2144	2145	2146	2147	2148	2149	2150	2151	2152	2153	2154	2155	2156	2157	2158	2159	2160	2161	2162	2163	2164	2165	2166	2167	2168	2169	2170	2171	2172	2173	2174	2175	2176	2177	2178	2179	2180	2181	2182	2183	2184	2185	2186	2187	2188	2189	2190	2191	2192	2193	2194	2195	2196	2197	2198	2199	2200	2201	2202	2203	2204	2205	2206	2207	2208	2209	2210	2211	2212	2213	2214	2215	2216	2217	2218	2219	2220	2221	2222	2223	2224	2225	2226	2227	2228	2229	2230	2231	2232	2233	2234	2235	2236	2237	2238	2239	2240	2241	2242	2243	2244	2245	2246	2247	2248	2249	2250	2251	2252	2253	2254	2255	2256	2257	2258	2259	2260	2261	2262	2263	2264	2265	2266	2267	2268	2269	2270	2271	2272	2273	2274	2275	2276	2277	2278	2279	2280	2281	2282	2283	2284	2285	2286	2287	2288	2289	2290	2291	2292	2293	2294	2295	2296	2297	2298	2299	2300	2301	2302	2303	2304	2305	2306	2307	2308	2309	2310	2311	2312	2313	2314	2315	2316	2317	2318	2319	2320	2321	2322	2323	2324	2325	2326	2327	2328	2329	2330	2331	2332	2333	2334	2335	2336	2337	2338	2339	2340	2341	2342	2343	2344	2345	2346	2347	2348	2349	2350	2351	2352	2353	2354	2355	2356	2357	2358	2359	2360	2361	2362	2363	2364	2365	2366	2367	2368	2369	2370	2371	2372</
------	------	------	------	------	------	------	------	------	------	------	------	------	------	------	------	------	------	------	------	------	------	------	------	------	------	------	------	------	------	------	------	------	------	------	------	------	------	------	------	------	------	------	------	------	------	------	------	------	------	------	------	------	------	------	------	------	------	------	------	------	------	------	------	------	------	------	------	------	------	------	------	------	------	------	------	------	------	------	------	------	------	------	------	------	------	------	------	------	------	------	------	------	------	------	------	------	------	------	------	------	------	------	------	------	------	------	------	------	------	------	------	------	------	------	------	------	------	------	------	------	------	------	------	------	------	------	------	------	------	------	------	------	------	------	------	------	------	------	------	------	------	------	------	------	------	------	------	------	------	------	------	------	------	------	------	------	------	------	------	------	------	------	------	------	------	------	------	------	------	------	------	------	------	------	------	------	------	------	------	------	------	------	------	------	------	------	------	------	------	------	------	------	------	------	------	------	------	------	------	------	------	------	------	------	------	------	------	------	------	------	------	------	------	------	------	------	------	------	------	------	------	------	------	------	------	------	------	------	------	------	------	------	------	------	------	------	------	------	------	------	------	------	------	------	------	------	------	------	------	------	------	------	------	------	------	------	------	------	------	------	------	------	------	------	------	------	------	------	------	------	------	------	------	------	------	------	------	------	------	------	------	------	------	------	------	------	------	------	------	------	------	------	------	------	------	------	------	------	------	------	------	------	------	------	------	------	------	------	------	------	------	------	------	------	------	------	------	------	------	------	------	------	------	------	------	------	------	------	------	------	------	------	------	------	------	------	------	------	------	------	------	------	------	------	------	------	------	------	------	------	------	------	------	------	------	------	------	------	------	------	------	------	------	------	------	------	------	------	------	------	------	------	------	------	------	------	------	------	------	------	------	------	------	------	------	------	------	------	------	------	------	------	------	------	------	------	------	------	------	------	------	------	------	------	------	------	------	--------

1968 APR 10 MON 217 1032 1037

new trial 2002 11 (leave 1 de 1155- 100000)

1. State the purpose of the study.

SECRET BUREAU OF THE ARMY

[Illegible handwritten notes]

NO. 111 TO NEW YORK DISTRICT COURT

2017801 2017801

5/15

NOVEL LAMINATE SHEET

2-26-90

P90-21-38

31F/32

5m E of NW stake, 0-40cm bgs, removing
humble, looking for basal wall
Finding large sherds - some polychromes,
bayareque, obsidian

31F/33

6m E of NW stake, 0-40cm^{bgs} still clearing
humble - should be approaching wall soon
there are a few rocks looking like a line - 20cm in
Not as good as on the other side, but ^{from} beginning of
we're leaving it for now. Sherds, bayareque _{lot}

31F/34

area 5.5m E of NW stake → 6.2m E of stake
40⁵⁰cm bgs - in area in front of possible
line, in order to get a better view of
it - determine whether or not we should
keep it -

sherds, obsidian, bayareque
candelero frag

31F/35

6.2m E of NW stake - # cont. lot started in 31F/33,
taking out rocks

There may be ~~to~~ a line of cut stones -
clearing humble on top of line -
lots of bayareque, some sherds, obsidian

10-18-01

10-18-01

10/18/01

End of 1st shift, 0400 hrs, 10/18/01
1st shift, 0400 hrs, 10/18/01
2nd shift, 0800 hrs, 10/18/01
3rd shift, 1200 hrs, 10/18/01

10/18/01

1st shift, 0400 hrs, 10/18/01
2nd shift, 0800 hrs, 10/18/01
3rd shift, 1200 hrs, 10/18/01
4th shift, 1600 hrs, 10/18/01

10/18/01

1st shift, 0400 hrs, 10/18/01
2nd shift, 0800 hrs, 10/18/01
3rd shift, 1200 hrs, 10/18/01
4th shift, 1600 hrs, 10/18/01
5th shift, 2000 hrs, 10/18/01

10/18/01

1st shift, 0400 hrs, 10/18/01
2nd shift, 0800 hrs, 10/18/01
3rd shift, 1200 hrs, 10/18/01
4th shift, 1600 hrs, 10/18/01
5th shift, 2000 hrs, 10/18/01

2-26-90

P90-21-39

31K

opening new pit -

1.1m NS x 7m EW, oriented 85°

E Extension off of E side of Structure 122

pit adjoins 31A at top of structure

trying to understand Structure 122, as uncovered in 31A.

31K/1

1m W of original NE stake - moving inward
towards 31A, up the mound.

0-20cm bgs

found part of a horn of cow
sheds, obsidian

31K/2

1m W of NE stake

20-40cm bgs

sheds

31K/3

~~2m~~ 2m W of NE stake

0-20cm bgs

sheds

31K/4

2 ~~2m~~ m W of NE stake, 20-40cm bgs

sheds

31K/5

3m W of NE stake, 0-20 cm bgs

sheds, obsidian

1945-1946

1945-1946

1945-1946
1945-1946
1945-1946
1945-1946
1945-1946
1945-1946

1945-1946
1945-1946
1945-1946
1945-1946
1945-1946
1945-1946

1945-1946
1945-1946
1945-1946
1945-1946
1945-1946
1945-1946

1945-1946
1945-1946
1945-1946
1945-1946
1945-1946
1945-1946

1945-1946
1945-1946
1945-1946
1945-1946
1945-1946
1945-1946

1945-1946
1945-1946
1945-1946
1945-1946
1945-1946
1945-1946

2-26-90

P90-81-40

31K/16

3m W of NE stake, 20-40 cm bags

At 20cm, there are a few rocks showing. ~~Probably~~
tumble - removing them to on top

pottery frag w/ picture carved maybe a face,
looks like we've hit the bottom edge of
the structure. the 2nd 1/2 of lot (away from
stake) is solid rock
shards

4-15-2134

CP-USA

✓

21-08-1910 01-02 1910 21-08-1910

[Handwritten signature]

[illegible][illegible]

[Faint, illegible handwriting]

[illegible]

330, 1032, 1033, 1034, 1035, 1036, 1037, 1038, 1039, 1040, 1041, 1042, 1043, 1044, 1045, 1046, 1047, 1048, 1049, 1050, 1051, 1052, 1053, 1054, 1055, 1056, 1057, 1058, 1059, 1060, 1061, 1062, 1063, 1064, 1065, 1066, 1067, 1068, 1069, 1070, 1071, 1072, 1073, 1074, 1075, 1076, 1077, 1078, 1079, 1080, 1081, 1082, 1083, 1084, 1085, 1086, 1087, 1088, 1089, 1090, 1091, 1092, 1093, 1094, 1095, 1096, 1097, 1098, 1099, 1100, 1101, 1102, 1103, 1104, 1105, 1106, 1107, 1108, 1109, 1110, 1111, 1112, 1113, 1114, 1115, 1116, 1117, 1118, 1119, 1120, 1121, 1122, 1123, 1124, 1125, 1126, 1127, 1128, 1129, 1130, 1131, 1132, 1133, 1134, 1135, 1136, 1137, 1138, 1139, 1140, 1141, 1142, 1143, 1144, 1145, 1146, 1147, 1148, 1149, 1150, 1151, 1152, 1153, 1154, 1155, 1156, 1157, 1158, 1159, 1160, 1161, 1162, 1163, 1164, 1165, 1166, 1167, 1168, 1169, 1170, 1171, 1172, 1173, 1174, 1175, 1176, 1177, 1178, 1179, 1180, 1181, 1182, 1183, 1184, 1185, 1186, 1187, 1188, 1189, 1190, 1191, 1192, 1193, 1194, 1195, 1196, 1197, 1198, 1199, 1200, 1201, 1202, 1203, 1204, 1205, 1206, 1207, 1208, 1209, 1210, 1211, 1212, 1213, 1214, 1215, 1216, 1217, 1218, 1219, 1220, 1221, 1222, 1223, 1224, 1225, 1226, 1227, 1228, 1229, 1230, 1231, 1232, 1233, 1234, 1235, 1236, 1237, 1238, 1239, 1240, 1241, 1242, 1243, 1244, 1245, 1246, 1247, 1248, 1249, 1250, 1251, 1252, 1253, 1254, 1255, 1256, 1257, 1258, 1259, 1260, 1261, 1262, 1263, 1264, 1265, 1266, 1267, 1268, 1269, 1270, 1271, 1272, 1273, 1274, 1275, 1276, 1277, 1278, 1279, 1280, 1281, 1282, 1283, 1284, 1285, 1286, 1287, 1288, 1289, 1290, 1291, 1292, 1293, 1294, 1295, 1296, 1297, 1298, 1299, 1300, 1301, 1302, 1303, 1304, 1305, 1306, 1307, 1308, 1309, 1310, 1311, 1312, 1313, 1314, 1315, 1316, 1317, 1318, 1319, 1320, 1321, 1322, 1323, 1324, 1325, 1326, 1327, 1328, 1329, 1330, 1331, 1332, 1333, 1334, 1335, 1336, 1337, 1338, 1339, 1340, 1341, 1342, 1343, 1344, 1345, 1346, 1347, 1348, 1349, 1350, 1351, 1352, 1353, 1354, 1355, 1356, 1357, 1358, 1359, 1360, 1361, 1362, 1363, 1364, 1365, 1366, 1367, 1368, 1369, 1370, 1371, 1372, 1373, 1374, 1375, 1376, 1377, 1378, 1379, 1380, 1381, 1382, 1383, 1384, 1385, 1386, 1387, 1388, 1389, 1390, 1391, 1392, 1393, 1394, 1395, 1396, 1397, 1398, 1399, 1400, 1401, 1402, 1403, 1404, 1405, 1406, 1407, 1408, 1409, 1410, 1411, 1412, 1413, 1414, 1415, 1416, 1417, 1418, 1419, 1420, 1421, 1422, 1423, 1424, 1425, 1426, 1427, 1428, 1429, 1430, 1431, 1432, 1433, 1434, 1435, 1436, 1437, 1438, 1439, 1440, 1441, 1442, 1443, 1444, 1445, 1446, 1447, 1448, 1449, 1450, 1451, 1452, 1453, 1454, 1455, 1456, 1457, 1458, 1459, 1460, 1461, 1462, 1463, 1464, 1465, 1466, 1467, 1468, 1469, 1470, 1471, 1472, 1473, 1474, 1475, 1476, 1477, 1478, 1479, 1480, 1481, 1482, 1483, 1484, 1485, 1486, 1487, 1488, 1489, 1490, 1491, 1492, 1493, 1494, 1495, 1496, 1497, 1498, 1499, 1500, 1501, 1502, 1503, 1504, 1505, 1506, 1507, 1508, 1509, 1510, 1511, 1512, 1513, 1514, 1515, 1516, 1517, 1518, 1519, 1520, 1521, 1522, 1523, 1524, 1525, 1526, 1527, 1528, 1529, 1530, 1531, 1532, 1533, 1534, 1535, 1536, 1537, 1538, 1539, 1540, 1541, 1542, 1543, 1544, 1545, 1546, 1547, 1548, 1549, 1550, 1551, 1552, 1553, 1554, 1555, 1556, 1557, 1558, 1559, 1560, 1561, 1562, 1563, 1564, 1565, 1566, 1567, 1568, 1569, 1570, 1571, 1572, 1573, 1574, 1575, 1576, 1577, 1578, 1579, 1580, 1581, 1582, 1583, 1584, 1585, 1586, 1587, 1588, 1589, 1590, 1591, 1592, 1593, 1594, 1595, 1596, 1597, 1598, 1599, 1600, 1601, 1602, 1603, 1604, 1605, 1606, 1607, 1608, 1609, 1610, 1611, 1612, 1613, 1614, 1615, 1616, 1617, 1618, 1619, 1620, 1621, 1622, 1623, 1624, 1625, 1626, 1627, 1628, 1629, 1630, 1631, 1632, 1633, 1634, 1635, 1636, 1637, 1638, 1639, 1640, 1641, 1642, 1643, 1644, 1645, 1646, 1647, 1648, 1649, 1650, 1651, 1652, 1653, 1654, 1655, 1656, 1657, 1658, 1659, 1660, 1661, 1662, 1663, 1664, 1665, 1666, 1667, 1668, 1669, 1670, 1671, 1672, 1673, 1674, 1675, 1676, 1677, 1678, 1679, 1680, 1681, 1682, 1683, 1684, 1685, 1686, 1687, 1688, 1689, 1690, 1691, 1692, 1693, 1694, 1695, 1696, 1697, 1698, 1699, 1700, 1701, 1702, 1703, 1704, 1705, 1706, 1707, 1708, 1709, 1710, 1711, 1712, 171

12-21-62

2-27-90

P90-21-41

31A

31A/47

100
10m E of NW stake, 70-~~90~~cm bgs,
in front of wall line, to get better view
of wall area

Small mano,

small carbon sample - kept it - just in case
its big enough. Shards, obsidian
tooth - small, possibly human, jute

31A/48

9m E of NW stake, 70-100cm bgs
excavating area in front of line - still,
to same level bgs as 47.

jar handle, shards, obsidian, many polychromes,
some dark black-looking shards, bead (ceramic)
neck w/ hole in middle (looks like one we found
yesterday - The hole seems to be man-made

31A/49

Same lot area at 31A/21 - 5m E of NW stake
Clearing more hembler - to level of Tostito's
shards,

2-27-90

P90-21-42

31F

31F/36

6.5m E of original NW stake ~~5.0-6.0~~ 7.0m bgs
same area as 34

sheds, baya reave, stat frag.

31F/37

5m E of E wall of 31D

0-20cm bgs

pottery frag w/ animal face,

sheds

some rocks appearing

31F/38

6m E of E wall of 31D

0-20cm bgs

sheds obsidian,

rocks appearing in 1/2 of lot -
moving out 1m more to see better

31F/39

7m E of E wall of 31D

0-20cm bgs

sheds

31F/40

clearing area 4m E of E wall of 31D
to same level as WAM 227, to
get a better view of the structure
sheds

SECRET

718

22/7/0

18 40 2000 10000

22/11/12

[illegible]

88/710

[illegible]

14-00000

~~0-500m~~

04/7/40

DIE 10 NOV 3 TO 3.14 AM 1944
 TO 10 NOV 3 TO 3.14 AM 1944
 TO 10 NOV 3 TO 3.14 AM 1944

227-90

P90-21-43

317/41

6m E of E wall of 31D

clearing at same level as 227

EX-15.007

OR 565

14710

Q10 700 1000 1000 1000

REF 20

1000

1000

1000

2-27-90

P90-21-44

31K

31K/7

²
40-~~60~~

3 m W of NE stake, 0-20 cm bags

some shreds,

hitting rocks - decided to go back 1m
to get a better look at the rocks

31K/8

2m W of NE stake, ⁷⁰~~40-60~~ cm bags, to see the
rocks that appeared in 31K/7 - overreager workers -
more rocks appearing - didn't stop at 60 -

- going back another meter

shreds,

31K/9

1m W of NE stake ⁷⁰40-~~60~~ - to same
level as 31K/8 - to understand
rock structure

shreds

31K/10

4m W of NE stake

0-20cm bags, going up towards top of
structure. - to see where trench K will fit
in with A to show whole structure -
Right now A makes no sense on its own

31K/11 5m W of NE stake

0-20cm bags

at top end of lot - distinctive soil change -
soil becomes much lighter - looks like clay/
bajareque - there is a run of darker
clay near gs - then lighter

5-27-70

3/18

3/18

3/18 - 10:00 AM - 10:30 AM

3/18 - 10:30 AM - 11:00 AM

3/18 - 11:00 AM - 11:30 AM

3/18

3/18 - 11:30 AM - 12:00 PM

3/18 - 12:00 PM - 12:30 PM

3/18 - 12:30 PM - 1:00 PM

3/18

3/18

3/18 - 1:00 PM - 1:30 PM

3/18 - 1:30 PM - 2:00 PM

3/18 - 2:00 PM - 2:30 PM

3/18

3/18

3/18 - 2:30 PM - 3:00 PM

3/18 - 3:00 PM - 3:30 PM

3/18 - 3:30 PM - 4:00 PM

3/18 - 4:00 PM - 4:30 PM

3/18 - 4:30 PM - 5:00 PM

3/18 - 5:00 PM - 5:30 PM

3/18

3/18 - 5:30 PM - 6:00 PM

3/18 - 6:00 PM - 6:30 PM

3/18 - 6:30 PM - 7:00 PM

3/18 - 7:00 PM - 7:30 PM

2-27-90

P90-21-45

BK ~~12~~ 12

1m and 2m W of NE stake

70-¹⁰⁰~~90cm~~ ~~100cm~~ bgs - to look for bottom

of wall line located at edge of lot
rocks located near 90cm bgs-

to get better view - move back 1m
-spreads

~~1m W of NE stake~~

~~to 90cm bgs~~

20-18 OPS

20-18 OPS

11 11 11

11 11 11 11 11 11

11 11 11 11 11 11 11 11 11 11

11 11 11 11 11 11 11 11 11 11

11 11 11 11 11 11 11 11 11 11

11 11 11 11 11 11 11 11 11 11

11 11 11 11 11 11 11 11 11 11

2-28-90

PAD-21-~~47~~46

31A

31A/5C

6 m E of NW stake

Clearing out what we thought was a wall line - in E side of lot - diagonal line of rocks leaving SW corner - small rocks for the time being

The wall is now more visible - Not a great one - but a line nonetheless. There seems like there may be a floor surface at what is probably the base of the wall - Miguel is going to clear it off better.

Few shreds in this lot

Carbon sample too small

This floor level - approx. 70 cm high - seems to be on the same level - or close to it - w/ a level of stones on the other side of the wall + the rocks level w/ the wall -

This other surface is about 8 m^E from NW stake - Why is there this elevated area between 2 flat lower surfaces?

Extend lot to take out the rocks we had left in the SW corner - leaving 2 large rocks at bottom which look like possible line

Few shreds found, obsidian, sm bone

10/15/50

10/15/50
The water is now white - not a green
one but a milky white. There seems to
be a lot of silt or sand in the water -
it is very muddy. The water is brown
as clear as before.

The water is now white - not a green
one but a milky white. There seems to
be a lot of silt or sand in the water -
it is very muddy. The water is brown
as clear as before.

10/15/50

2-28-90

P90-21-~~48~~ 47

31A/51

Leveling area starting 12.3m E of NW stake
to 13m E (~~end of lot~~) - Making everything
level w/ wall line that is 12.3m-12.4m
away from (E of) NW stake) - Approx 65cm
bgs,
very few shields

31A/52

(to end of lot)
area 13m-14m E of NW stake, leveling area
to same level as next line of rocks -
50cm bgs
shields

NW

1970-1971

1972-1973

1970-1971 1972-1973
1970-1971 1972-1973
1970-1971 1972-1973
1970-1971 1972-1973

1970-1971 1972-1973

1970-1971 1972-1973
1970-1971 1972-1973
1970-1971 1972-1973
1970-1971 1972-1973

8-28-90

P9021-48

31F

31F/42

7m E of E wall of 31D, 0-20cm bags
cont. clearing rocks off surface to level
of 333.

After wall line found in 31F/41, rocks
seem to drop off a bit. This lot looks diff.
from the others in 31F near it. Is this
part of a diff. surface, or have the
rocks just dropped off to a different
level? Some sheds (sm. bag full)

31F/43

7m E of E wall of 31D, 20-40cm bags
We want to get a better idea of
what the rocks in this lot look like.
Part of the lot seems not to have
any, but there is a possibility of a
line running through it.
Few rocks showing up in this lot
A few sheds

31F/44

7m E of E wall of 31D, 40-60cm bags
Cont. to go down - looking for more rocks -
or is this an area in between 2
structures - did the rocks completely end
in 31F/41 - was that the end of the
structure? If so, it's a very small living
space.

Sheds

Rocks reappear at end (E side) of lot

OP 88-5

17

12/17/18

2nd MUSE-0 JIC 13 JAN 3 12 3 AM
DUAL OT 2nd MUSE 13 JAN 3 12 3 AM

~~SECRET~~

~~SECRET~~

1. The first part of the document is a letter from the author to the reader, dated 1941. The letter is written in a very informal, handwritten style, and is addressed to "Dear Sir". The author discusses the importance of the work being done, and expresses his hope that the reader will find it interesting and useful.

8/11/18

2000-01-06 10:00 AM

A few things
from the ground up in that
low winding
road, but there is a beautiful
view of the for about 15
miles. The road is not
too bad, but better
than the road of

11/10/71

2nd Mtg. Oct-04, CIE Boardroom 5/10 3 min

2001 2002 2003 2004 2005 2006 2007 2008 2009 2010 2011 2012 2013 2014 2015 2016 2017 2018 2019 2020 2021 2022 2023 2024 2025 2026 2027 2028 2029 2030 2031 2032 2033 2034 2035 2036 2037 2038 2039 2040 2041 2042 2043 2044 2045 2046 2047 2048 2049 2050 2051 2052 2053 2054 2055 2056 2057 2058 2059 2060 2061 2062 2063 2064 2065 2066 2067 2068 2069 2070 2071 2072 2073 2074 2075 2076 2077 2078 2079 2080 2081 2082 2083 2084 2085 2086 2087 2088 2089 2090 2091 2092 2093 2094 2095 2096 2097 2098 2099 2100 2101 2102 2103 2104 2105 2106 2107 2108 2109 2110 2111 2112 2113 2114 2115 2116 2117 2118 2119 2120 2121 2122 2123 2124 2125 2126 2127 2128 2129 2130 2131 2132 2133 2134 2135 2136 2137 2138 2139 2140 2141 2142 2143 2144 2145 2146 2147 2148 2149 2150 2151 2152 2153 2154 2155 2156 2157 2158 2159 2160 2161 2162 2163 2164 2165 2166 2167 2168 2169 2170 2171 2172 2173 2174 2175 2176 2177 2178 2179 2180 2181 2182 2183 2184 2185 2186 2187 2188 2189 2190 2191 2192 2193 2194 2195 2196 2197 2198 2199 2200 2201 2202 2203 2204 2205 2206 2207 2208 2209 2210 2211 2212 2213 2214 2215 2216 2217 2218 2219 2220 2221 2222 2223 2224 2225 2226 2227 2228 2229 2230 2231 2232 2233 2234 2235 2236 2237 2238 2239 2240 2241 2242 2243 2244 2245 2246 2247 2248 2249 2250 2251 2252 2253 2254 2255 2256 2257 2258 2259 2260 2261 2262 2263 2264 2265 2266 2267 2268 2269 2270 2271 2272 2273 2274 2275 2276 2277 2278 2279 2280 2281 2282 2283 2284 2285 2286 2287 2288 2289 2290 2291 2292 2293 2294 2295 2296 2297 2298 2299 2300 2301 2302 2303 2304 2305 2306 2307 2308 2309 2310 2311 2312 2313 2314 2315 2316 2317 2318 2319 2320 2321 2322 2323 2324 2325 2326 2327 2328 2329 2330 2331 2332 2333 2334 2335 2336 2337 2338 2339 2340 2341 2342 2343 2344 2345 2346 2347 2348 2349 2350 2351 2352 2353 2354 2355 2356 2357 2358 2359 2360 2361 2362 2363 2364 2365 2366 2367 2368 2369 2370 2371 2372 2373 2374 2375 2376 2377 2378 2379 2380 2381 2382 2383 2384 2385 2386 2387 2388 2389 2390 2391 2392 2393 2394 2395 2396 2397 2398 2399 2400 2401 2402 2403 2404 2405 2406 2407 2408 2409 2410 2411 2412 2413 2414 2415 2416 2417 2418 2419 2420 2421 2422 2423 2424 2425 2426 2427 2428 2429 2430 2431 2432 2433 2434 2435 2436 2437 2438 2439 2440 2441 2442 2443 2444 2445 2446 2447 2448 2449 2450 2451 2452 2453 2454 2455 2456 2457 2458 2459 2460 2461 2462 2463 2464 2465 2466 2467 2468 2469 2470 2471 2472 2473 2474 2475 2476 2477 2478 2479 2480 2481 2482 2483 2484 2485 2486 2487 2488 2489 2490 2491 2492 2493 2494 2495 2496 2497 2498 2499 2500 2501 2502 2503 2504 2505 2506 2507 2508 2509 2510 2511 2512 2513 2514 2515 2516 2517 2518 2519 2520 2521 2522 2523 2524 2525 2526 2527 2528 2529 2530 2531 2532 2533 2534 2535 2536 2537 2538 2539 2540 2541 2542 2543 2544 2545 2546 2547 2548 2549 2550 2551 2552 2553 2554 2555 2556 2557 2558 2559 2560 2561 2562 2563 2564 2565 2566 2567 2568 2569 2570 2571 2572 2573 2574 2575 2576 2577 2578 2579 2580 2581 2582 2583 2584 2585 2586 2587 2588 2589 2590 2591 2592 2593 2594 2595 2596 2597 2598 2599 2600 2601 2602 2603 2604 2605 2606 2607 2608 2609 2610 2611 2612 2613 2614 2615 2616 2617 2618 2619 2620 2621 2622 2623 2624 2625 2626 2627 2628 2629 2630 2631 2632 2633 2634 2635 2636 2637 2638 2639 2640 2641 2642 2643 2644 2645 2646 2647 2648 2649 2650 2651 2652 2653 2654 2655 2656 2657 2658 2659 2660 2661 2662 2663 2664 2665 2666 2667 2668 2669 2670 2671 2672 2673 2674 2675 2676 2677 2678 2679 2680 2681 2682 2683 2684 2685 2686 2687 2688 2689 2690 2691 2692 2693 2694 2695 2696 2697 2698 2699 2700 2701 2702 2703 2704 2705 2706 2707 2708 2709 2710 2711 2712 2713 2714 2715 2716 2717 2718 2719 2720 2721 2722 2723 2724 2725 2726 2727 2728 2729 2730 2731 2732 2733 2734 2735 2736 2737 2738 2739 2740 2741 2742 2743 2744 2745 2746 2747 2748 2749 2750 2751 2752 2753 2754 2755 2756 2757 2758 2759 2760 2761 2762 2763 2764 2765 2766 2767 2768 2769 2770 2771 2772 2773 2774 2775 2776 2777 2778 2779 2780 2781 2782 2783 2784 2785 2786 2787 2788 2789 2790 2791 2792 2793 2794 2795 2796 2797 2798 2799 2800 2801 2802 2803 2804 2805 2806 2807 2808 2809 2810 2811 2812 2813 2814 2815 2816 2817 2818 2819

6-10-1944

Stresses - On the whole, the country is

W. H. W. was not lost 1/11/36

1780, 1782, 1784, 1786, 1788, 1790, 1792, 1794, 1796, 1798, 1800, 1802, 1804, 1806, 1808, 1810, 1812, 1814, 1816, 1818, 1820, 1822, 1824, 1826, 1828, 1830, 1832, 1834, 1836, 1838, 1840, 1842, 1844, 1846, 1848, 1850, 1852, 1854, 1856, 1858, 1860, 1862, 1864, 1866, 1868, 1870, 1872, 1874, 1876, 1878, 1880, 1882, 1884, 1886, 1888, 1890, 1892, 1894, 1896, 1898, 1900, 1902, 1904, 1906, 1908, 1910, 1912, 1914, 1916, 1918, 1920, 1922, 1924, 1926, 1928, 1930, 1932, 1934, 1936, 1938, 1940, 1942, 1944, 1946, 1948, 1950, 1952, 1954, 1956, 1958, 1960, 1962, 1964, 1966, 1968, 1970, 1972, 1974, 1976, 1978, 1980, 1982, 1984, 1986, 1988, 1990, 1992, 1994, 1996, 1998, 2000, 2002, 2004, 2006, 2008, 2010, 2012, 2014, 2016, 2018, 2020, 2022, 2024, 2026, 2028, 2030, 2032, 2034, 2036, 2038, 2040, 2042, 2044, 2046, 2048, 2050, 2052, 2054, 2056, 2058, 2060, 2062, 2064, 2066, 2068, 2070, 2072, 2074, 2076, 2078, 2080, 2082, 2084, 2086, 2088, 2090, 2092, 2094, 2096, 2098, 2100, 2102, 2104, 2106, 2108, 2110, 2112, 2114, 2116, 2118, 2120, 2122, 2124, 2126, 2128, 2130, 2132, 2134, 2136, 2138, 2140, 2142, 2144, 2146, 2148, 2150, 2152, 2154, 2156, 2158, 2160, 2162, 2164, 2166, 2168, 2170, 2172, 2174, 2176, 2178, 2180, 2182, 2184, 2186, 2188, 2190, 2192, 2194, 2196, 2198, 2200, 2202, 2204, 2206, 2208, 2210, 2212, 2214, 2216, 2218, 2220, 2222, 2224, 2226, 2228, 2230, 2232, 2234, 2236, 2238, 2240, 2242, 2244, 2246, 2248, 2250, 2252, 2254, 2256, 2258, 2260, 2262, 2264, 2266, 2268, 2270, 2272, 2274, 2276, 2278, 2280, 2282, 2284, 2286, 2288, 2290, 2292, 2294, 2296, 2298, 2300, 2302, 2304, 2306, 2308, 2310, 2312, 2314, 2316, 2318, 2320, 2322, 2324, 2326, 2328, 2330, 2332, 2334, 2336, 2338, 2340, 2342, 2344, 2346, 2348, 2350, 2352, 2354, 2356, 2358, 2360, 2362, 2364, 2366, 2368, 2370, 2372, 2374, 2376, 2378, 2380, 2382, 2384, 2386, 2388, 2390, 2392, 2394, 2396, 2398, 2400, 2402, 2404, 2406, 2408, 2410, 2412, 2414, 2416, 2418, 2420, 2422, 2424, 2426, 2428, 2430, 2432, 2434, 2436, 2438, 2440, 2442, 2444, 2446, 2448, 2450, 2452, 2454, 2456, 2458, 2460, 2462, 2464, 2466, 2468, 2470, 2472, 2474, 2476, 2478, 2480, 2482, 2484, 2486, 2488, 2490, 2492, 2494, 2496, 2498, 2500, 2502, 2504, 2506, 2508, 2510, 2512, 2514, 2516, 2518, 2520, 2522, 2524, 2526, 2528, 2530, 2532, 2534, 2536, 2538, 2540, 2542, 2544, 2546, 2548, 2550, 2552, 2554, 2556, 2558, 2560, 2562, 2564, 2566, 2568, 2570, 2572, 2574, 2576, 2578, 2580, 2582, 2584, 2586, 2588, 2590, 2592, 2594, 2596, 2598, 2600, 2602, 2604, 2606, 2608, 2610, 2612, 2614, 2616, 2618, 2620, 2622, 2624, 2626, 2628, 2630, 2632, 2634, 2636, 2638, 2640, 2642, 2644, 2646, 2648, 2650, 2652, 2654, 2656, 2658, 2660, 2662, 2664, 2666, 2668, 2670, 2672, 2674, 2676, 2678, 2680, 2682, 2684, 2686, 2688, 2690, 2692, 2694, 2696, 2698, 2700, 2702, 2704, 2706, 2708, 2710, 2712, 2714, 2716, 2718, 2720, 2722, 2724, 2726, 2728, 2730, 2732, 2734, 2736, 2738, 2740, 2742, 2744, 2746, 2748, 2750, 2752, 2754, 2756, 2758, 2760, 2762, 2764, 2766, 2768, 2770, 2772, 2774, 2776, 2778, 2780, 2782, 2784, 2786, 2788, 2790, 2792, 2794, 2796, 2798, 2800, 2802, 2804, 2806, 2808, 2810, 2812, 2814, 2816, 2818, 2820, 2822, 2824, 2826, 2828, 2830, 2832, 2834, 2836, 2838, 2840, 2842, 2844, 2846, 2848, 2850, 2852, 2854, 2856, 2858, 2860, 2862, 2864, 2866, 2868, 2870, 2872, 2874, 2876, 2878, 2880, 2882, 2884, 2886, 2888, 2890, 2892, 2894, 2896, 2898, 2900, 2902, 2904, 2906, 2908, 2910, 2912, 2914, 2916, 2918, 2920, 2922, 2924, 2926, 2928, 2930, 2932, 2934, 2936, 2938, 2940, 2942, 2944, 2946, 2948, 2950, 2952, 2954, 2956, 2958, 2960, 2962, 2964, 2966, 2968, 2970, 2972, 2974, 2976, 2978, 2980, 2982, 2984, 2986, 2988, 2990, 2992, 2994, 2996, 2998, 3000, 3002, 3004, 3006, 3008, 3010, 3012, 3014, 3016, 3018, 3020, 3022, 3024, 3026, 3028, 3030, 3032, 3034, 3036, 3038, 3040, 3042, 3044, 3046, 3048, 3050, 3052, 3054, 3056, 3058, 3060, 3062, 3064, 3066, 3068, 3070, 3072, 3074, 3076, 3078, 3080, 3082, 3084, 3086, 3088, 3090, 3092, 3094, 3096, 3098, 3100, 3102, 3104, 3106, 3108, 3110, 3112, 3114, 3116, 3118, 3120, 3122, 3124, 3126, 3128, 3130, 3132, 3134, 3136, 3138, 3140, 3142, 31

21842

Chen

to 10 (line 2) but to margin 200

2-28-90

P90-21-49

31F/45


6m E of E wall of 31D,
excavating in area E of wall line there-
where

(N) 43cm from E end of 6m lot

(Midd) 37

(S) 27

30-60cm
bgs.



6m E of E wall
of 31D

to make this area level w/ 31F/44
few shreds, obsidian

31F/46

7m E of E wall of 31D,

0-20cm bgs

Empty - just removed rocks

31F/47-

7m E of E wall of 31D

20-30 cm bgs -

more rocks - higher surface in W end
of lot

few shreds

31F/48

8m E of E wall of 31D,

0-20cm, to see how rocks continue

Another empty lot - No shreds

FD-16 (Rev. 4-15-64)

CP-88-6

21/12/25

Q18 Po 11/01/17 Po 3/01/17

- assist and inform to be done as previously
 assist

(3) and B are 3 more more (4)

10 (10/11)

12 (2)

11/11/23 10:30 AM

08 10

200

252

10/10/1919

10/10/2020, 2:56:22 AM

24/7/12

File of 11/11/11 to 1/1/11

44-11105-1

21001 25.07.51 7204 - 140.142

21/11/13

OK to how to go to the

1950-1951

[illegible]

10/10/10

4-11-68

8/17/12

10/10/1972 10:10 AM

2000-01-01 to 2000-01-01

11. 11. 1941

2-28-90

P90-21-50

31K

31K/13

1m W of NE stake

100-110cm eggs -

going down below rock surface to get
a better view of rock structure.

There is a definite change in soil
deposition as the pit gets deeper - starts out
sandy - then looks clayish - then darker, finer.
looks like we're getting near the bottom of
the tumble - No clear wall lines visible -
we'll start to remove tumble

shards, bone, obsidian. Some baya regue
found around 110cm eggs

31K/14

2m W of NE stake -

Removing tumble from lot - ~~the~~ Rocks seem
to have tumbled from top of structure down
to this lot - Trying to see where walls
begin

jute, obsidian, sm. pieces of bayareque,
shards

Primary Deposit - uncovered near edge of
rock structure - jar^{frag} red paint - looks 2-toned
There is bayareque in the soil - it is reddish underneath

Jar frag - 120cm eggs, 162 cm W of
East tiered wall, 30cm in from N wall
55cm in from S wall, Shard is
approx 10cm wide, ^{in widest} part, 13cm long
When workers dug around it - it came up w/
the dirt, so we're just measuring it - taking it out

2-28-90

pp 21-51

31K/14 (cont)

Continuing to remove rocks in the same 1m lot - leveling area to approx. 120 cm bgs

31K/15

3m W of NE stake, taking out more tumble, leveling area to same bgs as 31K/14

large pieces of shields found among tumble, shields, obsidian

2 possible lines revealed - Net incredibly ~~clear~~ clear yet - 1 cut stone line - another lower one - Both run diagonally - opposite ways higher one - 84 cm bgs, lower - 95 - rocks begin 210 cm^W from NE stake

31K/16

4m W of NE stake, removing tumble shields, obsidian -

seem to have found another step - 2 large rocks - looks like they could be a line - Finish clearing this lot tomorrow

12-608

OP-88

11/11/11

Comments to follow in the next
for the forward area in forward 180 and 90.

11/11/11

Comments to follow in the next
for the forward area in forward 180 and 90.

Comments to follow in the next
for the forward area in forward 180 and 90.

11/11/11

Comments to follow in the next
for the forward area in forward 180 and 90.

P910-21-52

~~315/49~~~~WPA 67 E. 100th St. N.Y.C.~~

~~0-20m - removing ground surface to set~~
~~100% underneath~~

31F/49 Clearing laterally

Starting 5m E of W trench wall of 31F

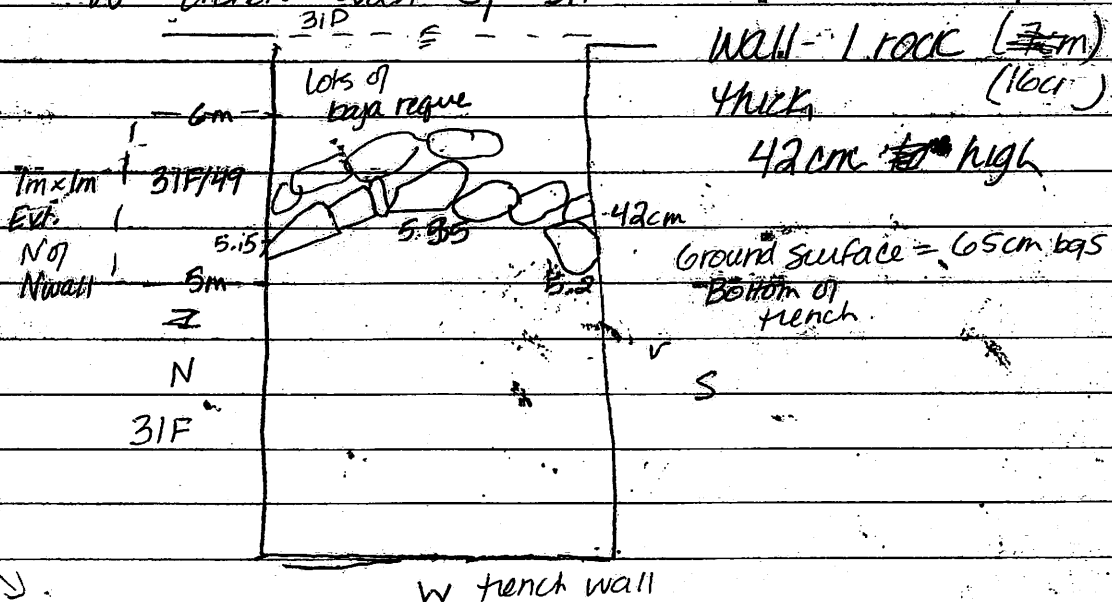
~~The~~ N. of N wall of 3lf.

2.5m W of E wall (original French wall)
to follow wall - of 3rd

clearing ground surface to follow wall -

Emergency One - located 5.15m - 5.6m from

iv French wall of 31F



Large chunks of byssine found in 49 sheds

line of rocks appearing along W end of track
Bayanque surface on - lets of it sticking up
on E side O-15cm bgs - at SE corner of lot

0-15cm bgs - at SE/E corner of lot

09-1-8

[illegible]

10/10/1972 19/7/72

The above amount is due to
the below account of B E McArthur

Page 1099 (continued) March 1968

11/11/11

Q. 12

[illegible]

File # 100-100000

2001-400

12-11-1964

2004.12.12

① 10-11-12 10-11-12

THE WORK
OF THE

How long is

THE CHAIRMAN OF THE BOARD OF DIRECTORS

144

10/25/2011 10:25:21 AM 10/25/2011 10:25:21 AM 10/25/2011 10:25:21 AM 10/25/2011 10:25:21 AM 10/25/2011 10:25:21 AM

[illegible]

10/10/2019 10:10:10 AM 10/10/2019 10:10:10 AM

3-1-90

PPD-21-53

31F/50

Cont. lateral clearing

1m x 1m unit, 2m N of N wall of 31F, extending
out from 31F at 5m-6m E of W trench
wall of 31F - few shreds found

As the area is cleared - the wall line appears to
be circular - can see where it may connect
in 31D - May be an oven - in the middle
is where there is tons of bajareque -
This also helps explain the middens found
at the end of the structures - Maybe
they were firing rocks in the kiln in the
middle and the broken pottery was thrown
away at the end of the building.

We're going to follow the line to try
and complete the circle

31F/51

lot 1.5m EW x 1m NS -

6m E of W trench of 31F to 7.5m^E of
W trench of 31F (at 31D) -

(1m ~~2.5m~~ N of E trench wall of 31D) 1m N of N wall of 31F

clearing ground surface - hoping to find
more bajareque and trace the rock line.
circular.

Found shreds, bajareque

Some bajareque found on surface,
between rock areas

5.130 round trip
560 per night
units incl.

52-1522

03-16

Dr. [illegible]

1. The first part of the document is a list of names and their corresponding addresses. The names are: John Doe, Jane Smith, and Bob Johnson. The addresses are: 123 Main St, 456 Elm St, and 789 Oak St.

04	1899-1900	Wm. Allen	1899-1900	Wm. Allen	1899-1900
05	1900-1901	Wm. Allen	1900-1901	Wm. Allen	1900-1901
06	1901-1902	Wm. Allen	1901-1902	Wm. Allen	1901-1902

[illegible][illegible]

0.0000 - 0.0000 0.0000 0.0000 0.0000 0.0000

[illegible]

[Faint handwritten notes at the bottom of the page]

100-443887-100

12/17	12/18	12/19	12/20	12/21	12/22	12/23	12/24	12/25	12/26	12/27	12/28	12/29	12/30	12/31
-------	-------	-------	-------	-------	-------	-------	-------	-------	-------	-------	-------	-------	-------	-------

1	2	3	4	5	6	7	8	9	10	11	12	13	14	15	16	17	18	19	20	21	22	23	24	25	26	27	28	29	30	31	32	33	34	35	36	37	38	39	40	41	42	43	44	45	46	47	48	49	50	51	52	53	54	55	56	57	58	59	60	61	62	63	64	65	66	67	68	69	70	71	72	73	74	75	76	77	78	79	80	81	82	83	84	85	86	87	88	89	90	91	92	93	94	95	96	97	98	99	100
---	---	---	---	---	---	---	---	---	----	----	----	----	----	----	----	----	----	----	----	----	----	----	----	----	----	----	----	----	----	----	----	----	----	----	----	----	----	----	----	----	----	----	----	----	----	----	----	----	----	----	----	----	----	----	----	----	----	----	----	----	----	----	----	----	----	----	----	----	----	----	----	----	----	----	----	----	----	----	----	----	----	----	----	----	----	----	----	----	----	----	----	----	----	----	----	----	----	----	-----

1	2	3	4	5	6	7	8	9	10	11	12	13	14	15	16	17	18	19	20	21	22	23	24	25	26	27	28	29	30	31	32	33	34	35	36	37	38	39	40	41	42	43	44	45	46	47	48	49	50	51	52	53	54	55	56	57	58	59	60	61	62	63	64	65	66	67	68	69	70	71	72	73	74	75	76	77	78	79	80	81	82	83	84	85	86	87	88	89	90	91	92	93	94	95	96	97	98	99	100
---	---	---	---	---	---	---	---	---	----	----	----	----	----	----	----	----	----	----	----	----	----	----	----	----	----	----	----	----	----	----	----	----	----	----	----	----	----	----	----	----	----	----	----	----	----	----	----	----	----	----	----	----	----	----	----	----	----	----	----	----	----	----	----	----	----	----	----	----	----	----	----	----	----	----	----	----	----	----	----	----	----	----	----	----	----	----	----	----	----	----	----	----	----	----	----	----	----	----	-----

[illegible][illegible]

MEET ONE THE US + NOT OF IT

10	11	12	13	14	15	16	17	18	19	20	21	22	23	24	25	26	27	28	29	30	31	32	33	34	35	36	37	38	39	40	41	42	43	44	45	46	47	48	49	50	51	52	53	54	55	56	57	58	59	60	61	62	63	64	65	66	67	68	69	70	71	72	73	74	75	76	77	78	79	80	81	82	83	84	85	86	87	88	89	90	91	92	93	94	95	96	97	98	99	100
----	----	----	----	----	----	----	----	----	----	----	----	----	----	----	----	----	----	----	----	----	----	----	----	----	----	----	----	----	----	----	----	----	----	----	----	----	----	----	----	----	----	----	----	----	----	----	----	----	----	----	----	----	----	----	----	----	----	----	----	----	----	----	----	----	----	----	----	----	----	----	----	----	----	----	----	----	----	----	----	----	----	----	----	----	----	----	----	----	----	-----

[Faint handwritten notes at the bottom of the page]

10/1/17	25	10/1/17	25	10/1/17	25	10/1/17	25	10/1/17	25
---------	----	---------	----	---------	----	---------	----	---------	----

[Faint handwritten notes at the bottom of the page]

10-11-68

[Handwritten scribbles]

[illegible]

3-1-90

P90-21-54

3IF

3IF/52

9m E of E wall of 3ID. 1m NS
continuing to clear ground surface to see
how far ~~BECK~~ structure continues. We've moved
Miguel + Samuel over to 3IF - Aren't noting any lots
in A right now. Waiting for Ed - When 3IK is finished
we'll probably have Alejandro + co. open a new
sub-op near 3IA that will eventually connect w/ it.

3IF/53

lateral extension from 3IF - 1.5m EW x 1m NS
6m → 7.5m E of W trench wall of 3IF
2m N of N wall of 3IF 1m → 2.5m W of E trench
Trying to continue line Wall of 3ID
of rocks - from 3IF/51 → 3ID -
to see if we have whole ring of stones
Bayanque on surface. Det in trench
also appears valid - possibly h/o of
burning here?
Few shreds

The lots we've done so far show a ring
of stones w/ cut stones making an opening
on 1 side (vent?) - Bayanque + shreds appearing
on the surface in the middle of circle

3IF/54

0-10cm
bags at the
deepest
some places
barely
below
ground
surface

lateral ext - 3m N of N wall of 3IF
1.5m EW - 6m → 7.5m E of W trench
wall of 3IF (same as 3IF/53)

finding shreds that are bright orange on
the inside.

There are cut stones. 2 lines w/ 3 stones.
Possibly served as a vent. In between the
2 lines are stud flags - pretty well stuck in
the ground - Possible primary deposit? Also Bayanque
sticking out of surface

100-10-01

100-10-01

100

100-10-01

100-10-01

100-10-01

100-10-01

100-10-01

100-10-01

100-10-01

100-10-01

100-10-01

100-10-01

100-10-01

100-10-01

100-10-01

100-10-01

100-10-01

100-10-01

100-10-01

100-10-01

100-10-01

100-10-01

100-10-01

100-10-01

100-10-01

100-10-01

100-10-01

100-10-01

100-10-01

100-10-01

100-10-01

100-10-01

100-10-01

3-1-90

pg 10-21-55

31K

31K/16

4m W of NE stake, removing tumble
continued from 2-28-90

2 steps located in this lot

1st is approx 62cm bgs, located

Next one is 10cm bgs - smaller rocks that
look lined up - This is a huge step up -
Maybe there is another line or step in
between?

Sheds, obsidian

31K/17

5m W of ~~NE~~ stake, removing tumble on
same level as line (approx 10cm bgs) found
in 31K/16 -

There is only 1/2 m left before this trench
will connect w/ 31A - are we near the top of the
structure? 30cm bgs - SW corner of lot, sheds

31K/18

last lot on K - until trench reaches 31A
70cm lot - 6m - 6.7m W of ~~NE~~ stake - to top
of structure. Where trenches meet
some sheds, 1 piece obsidian
0-30cm bgs

20-15-000

20-1-2

1/2

3/1/14

and had the same 20-1-2
of 20-1-2 in the lot
let it be 20-1-2

new 20-1-2 1/2
20-1-2 1/2
20-1-2 1/2

20-1-2 1/2

3/1/14

20-1-2 1/2
20-1-2 1/2

3/1/14

20-1-2 1/2
20-1-2 1/2

3/1/14

20-1-2 1/2
20-1-2 1/2
20-1-2 1/2

sub 3-1-90

P90-21-56

Opening New ~~to~~ ^{sub} - 31L

trench running 3m NS x 1m EW
off of S side of structure 122-

Pit is running perpendicular to 31A -
oriented at 337°

there is a line of rocks visible
running NS through sub op area -

We're hoping to see where this wall
line is going and to figure out how
it corresponds w/ 31A - The new trench
will run into 31A at a point where there
are 2 fairly decent lines and a flat

surface between them - (5.9 m from W end of 31A)

31L is 50cm away from 31A (from SW end of 31A) ^(far east end of 31A)

31L/1

1m x 1m unit - 1m N of SW stake (Datum pt)

0-20cm bgs, uncovering rocks in line
sheds, bayareque

31L/2

2m N of SW stake x 1m EW

0-20cm bgs - continuing to uncover ground
surface - Moving towards 31A.

sheds, bayareque

212

100-10411-150-30

POST 2/17/12 3:00 PM 2 2

148 OF 148

[Faint handwritten notes at the bottom of the page]

410 1990 01 190 100 100

100% - 100% - 100%

[Faint handwritten notes at the bottom of the page]

11

Mr. W. H. ...

ALL INFORMATION CONTAINED HEREIN IS UNCLASSIFIED

2000

1117 and 1444 192 BIA mg

[Faint handwritten notes at the bottom of the page]

ARE NOT FOR FRANCHISE - MEXICO

1997, 1998, 1999, 2000, 2001, 2002, 2003, 2004, 2005, 2006, 2007, 2008, 2009, 2010, 2011, 2012, 2013, 2014, 2015, 2016, 2017, 2018, 2019, 2020, 2021, 2022, 2023, 2024, 2025, 2026, 2027, 2028, 2029, 2030, 2031, 2032, 2033, 2034, 2035, 2036, 2037, 2038, 2039, 2040, 2041, 2042, 2043, 2044, 2045, 2046, 2047, 2048, 2049, 2050, 2051, 2052, 2053, 2054, 2055, 2056, 2057, 2058, 2059, 2060, 2061, 2062, 2063, 2064, 2065, 2066, 2067, 2068, 2069, 2070, 2071, 2072, 2073, 2074, 2075, 2076, 2077, 2078, 2079, 2080, 2081, 2082, 2083, 2084, 2085, 2086, 2087, 2088, 2089, 2090, 2091, 2092, 2093, 2094, 2095, 2096, 2097, 2098, 2099, 2100, 2101, 2102, 2103, 2104, 2105, 2106, 2107, 2108, 2109, 2110, 2111, 2112, 2113, 2114, 2115, 2116, 2117, 2118, 2119, 2120, 2121, 2122, 2123, 2124, 2125, 2126, 2127, 2128, 2129, 2130, 2131, 2132, 2133, 2134, 2135, 2136, 2137, 2138, 2139, 2140, 2141, 2142, 2143, 2144, 2145, 2146, 2147, 2148, 2149, 2150, 2151, 2152, 2153, 2154, 2155, 2156, 2157, 2158, 2159, 2160, 2161, 2162, 2163, 2164, 2165, 2166, 2167, 2168, 2169, 2170, 2171, 2172, 2173, 2174, 2175, 2176, 2177, 2178, 2179, 2180, 2181, 2182, 2183, 2184, 2185, 2186, 2187, 2188, 2189, 2190, 2191, 2192, 2193, 2194, 2195, 2196, 2197, 2198, 2199, 2200, 2201, 2202, 2203, 2204, 2205, 2206, 2207, 2208, 2209, 2210, 2211, 2212, 2213, 2214, 2215, 2216, 2217, 2218, 2219, 2220, 2221, 2222, 2223, 2224, 2225, 2226, 2227, 2228, 2229, 2230, 2231, 2232, 2233, 2234, 2235, 2236, 2237, 2238, 2239, 2240, 2241, 2242, 2243, 2244, 2245, 2246, 2247, 2248, 2249, 2250, 2251, 2252, 2253, 2254, 2255, 2256, 2257, 2258, 2259, 2260, 2261, 2262, 2263, 2264, 2265, 2266, 2267, 2268, 2269, 2270, 2271, 2272, 2273, 2274, 2275, 2276, 2277, 2278, 2279, 2280, 2281, 2282, 2283, 2284, 2285, 2286, 2287, 2288, 2289, 2290, 2291, 2292, 2293, 2294, 2295, 2296, 2297, 2298, 2299, 2300, 2301, 2302, 2303, 2304, 2305, 2306, 2307, 2308, 2309, 2310, 2311, 2312, 2313, 2314, 2315, 2316, 2317, 2318, 2319, 2320, 2321, 2322, 2323, 2324, 2325, 2326, 2327, 2328, 2329, 2330, 2331, 2332, 2333, 2334, 2335, 2336, 2337, 2338, 2339, 2340, 2341, 2342, 2343, 2344, 2345, 2346, 2347, 2348, 2349, 2350, 2351, 2352, 2353, 2354, 2355, 2356, 2357, 2358, 2359, 2360, 2361, 2362, 2363, 2364, 2365, 2366, 2367, 2368, 2369, 2370, 2371, 2372, 2373, 2374, 2375, 2376, 2377, 2378, 2379, 2380, 2381, 2382, 2383, 2384, 2385, 2386, 2387, 2388, 2389, 2390, 2391, 2392, 2393, 2394, 2395, 2396, 2397, 2398, 2399, 2400, 2401, 2402, 2403, 2404, 2405, 2406, 2407, 2408, 2409, 2410, 2411, 2412, 2413, 2414, 2415, 2416, 2417, 2418, 2419, 2420, 2421, 2422, 2423, 2424, 2425, 2426, 2427, 2428, 2429, 2430, 2431, 2432, 2433, 2434, 2435, 2436, 2437, 2438, 2439, 2440, 2441, 2442, 2443, 2444, 2445, 2446, 2447, 2448, 2449, 2450, 2451, 2452, 2453, 2454, 2455, 2456, 2457, 2458, 2459, 2460, 2461, 2462, 2463, 2464, 2465, 2466, 2467, 2468, 2469, 2470, 2471, 2472, 2473, 2474, 2475, 2476, 2477, 2478, 2479, 2480, 2481, 2482, 2483, 2484, 2485, 2486, 2487, 2488, 2489, 2490, 2491, 2492, 2493, 2494, 2495, 2496, 2497, 2498, 2499, 2500, 2501, 2502, 2503, 2504, 2505, 2506, 2507, 2508, 2509, 2510, 2511, 2512, 2513, 2514, 2515, 2516, 2517, 2518, 2519, 2520, 2521, 2522, 2523, 2524, 2525, 2526, 2527, 2528, 2529, 2530, 2531, 2532, 2533, 2534, 2535, 2536, 2537, 2538, 2539, 2540, 2541, 2542, 2543, 2544, 2545, 2546, 2547, 2548, 2549, 2550, 2551, 2552, 2553, 2554, 2555, 2556, 2557, 2558, 2559, 2560, 2561, 2562, 2563, 2564, 2565, 2566, 2567, 2568, 2569, 2570, 2571, 2572, 2573, 2574, 2575, 2576, 2577, 2578, 2579, 2580, 2581, 2582, 2583, 2584, 2585, 2586, 2587, 2588, 2589, 2590, 2591, 2592, 2593, 2594, 2595, 2596, 2597, 2598, 2599, 2600, 2601, 2602, 2603, 2604, 2605, 2606, 2607, 2608, 2609, 2610, 2611, 2612, 2613, 2614, 2615, 2616, 2617, 2618, 2619, 2620, 2621, 2622, 2623, 2624, 2625, 2626, 2627, 2628, 2629, 2630, 2631, 2632, 2633, 2634, 2635, 2636, 2637, 2638, 2639, 2640, 2641, 2642, 2643, 2644, 2645, 2646, 2647, 2648, 2649, 2650, 2651, 2652, 2653, 2654, 2655, 2656, 2657, 2658, 2659, 2660, 2661, 2662, 2663, 2664, 2665, 2666, 2667, 2668, 2669, 2670, 2671, 2672, 2673, 2674, 2675, 2676, 2677, 2678, 26

3-1-90

P90-21-5657

New Sub op - 31M

Trench~~ing~~ running 9m N'S x 1m E'W

N extension of 1 of N side of Structure 122.

343° oriented, trench extending up Summit

It meets trenches 31A+K,

SE stake of 31L is the point at which
31A and 31K are joined together - 31K at its NW stake,
We are trying to understand more about 31A at
its NE stake
the structure.

~~31M/1~~ 31M/1

1m x 1m lot - coming in towards 31A+K - upwards

1m S of original NW stake (bottom p.)

0-20cm bgs

sheds

31M/2

1m S of original NW stake

20-40cm bgs

sheds

Some rocks appearing at 40cm

31M/3

1m S of original NW stake

40-60cm bgs where there are no large rocks

Page 1 of 1

M.I.E.

1. The first sample was taken from the top of the rock pile. It was a small, dark, irregularly shaped rock. The sample was placed in a plastic bag and labeled "M.I.E. 1".

2. The second sample was taken from the middle of the rock pile. It was a larger, more rounded rock. The sample was placed in a plastic bag and labeled "M.I.E. 2".

3. The third sample was taken from the bottom of the rock pile. It was a small, light-colored rock. The sample was placed in a plastic bag and labeled "M.I.E. 3".

4. The fourth sample was taken from the top of the rock pile. It was a small, dark, irregularly shaped rock. The sample was placed in a plastic bag and labeled "M.I.E. 4".

5. The fifth sample was taken from the middle of the rock pile. It was a larger, more rounded rock. The sample was placed in a plastic bag and labeled "M.I.E. 5".

6. The sixth sample was taken from the bottom of the rock pile. It was a small, light-colored rock. The sample was placed in a plastic bag and labeled "M.I.E. 6".

7. The seventh sample was taken from the top of the rock pile. It was a small, dark, irregularly shaped rock. The sample was placed in a plastic bag and labeled "M.I.E. 7".

8. The eighth sample was taken from the middle of the rock pile. It was a larger, more rounded rock. The sample was placed in a plastic bag and labeled "M.I.E. 8".

9. The ninth sample was taken from the bottom of the rock pile. It was a small, light-colored rock. The sample was placed in a plastic bag and labeled "M.I.E. 9".

3-2-90

P910-21-58

3IF

3IF/55

Clearing laterally

5-6m E of SW ~~stone~~, trench wall of 3IF,

3.2m N of N wall of 3IF

Bajareque found on the surface, inside the circle of stones. could possibly have formed the upper sides of the structure, w/ stone wall base. We suspect there may be more shield concentrations under the bajareque

Few shields

2.5m-3.5m W of 3ID E trench wall

sm. rocks uncovered in lot

3IF/56

6-7.5m E of W trench wall of 3IF,

2m S of N ^{trench} wall of 3IF (1m S of S wall)

cont. laterally - on other side of 3IF from where

1m-2.5m W of W of 3ID E trench wall ^{possibly even found}

1.5m EW x 1m NS

shields sm. Rocks uncovered 0-10cm bgs at deepest part

3IF/57

5-6m E of W trench wall of 3IF

2m S of N trench wall of 3IF (1m S of S wall)

2.5m-3.5m W of 3ID E trench wall

1m EW x 1m NS at S.

0-10cm bgs.

3IF/58

Extent lot to clearing away sm.

rocks - in both 3IF/56 + 57 - to see what is underneath - can it be compared to other side where there are also cut stones - w/ shields, ofajareque underneath?

5m-7.5m E of W trench wall, 2m S of N trench

some shields, bgs requ.

82-16-009

09-3-10

217

217/22

Continued forward

2.5m E of 2nd track wall of 217

3.5m N of 1st wall of 217

Exposure found on the surface, which are

bits of stone, some pieces were found the

upper part of the structure and stone were

found. No object that could be used as a

3.5m - 2.5m W of 217

found wall

under the surface

2.5m

2.5m - 2.5m W of 217

3.5

2

217/22

0.5m E of 1st track wall of 217

2m 2 of 1st wall of 217 (1m 2 of 2nd wall)

on the surface - on the side of 217 from north

1m - 2.5m W of 1st E track wall

2.5m E of 217

0.5m E of 1st track wall of 217

2m 2 of 1st wall of 217 (1m 2 of 2nd wall)

on the surface - on the side of 217 from north

1m - 2.5m W of 1st E track wall

2.5m E of 217

0.5m E of 1st track wall of 217

2m 2 of 1st wall of 217 (1m 2 of 2nd wall)

on the surface - on the side of 217 from north

1m - 2.5m W of 1st E track wall

2.5m E of 217

3-2-90

POP-21-60

31F

31F/59

6-7.5 m E of W trench wall of 31F,

4m N of N wall of 31F

1m-2.5m W of E trench wall of 31D

0-20cm bgs

1.5m EW x 1m NS

Tracing wall - 6 Million B MAN - to see where
line extends - What is relationship to
circular pattern?

Piestos, Obsidian

31F/60

6m-7.5m E of W trench wall of 31F

5m N of N wall of 31F (1m-2.5m W of E trench
wall of 31D)

0-10 cm bgs

lots of sherds

3-2-90

P90-21-30 61

31L

31L/3

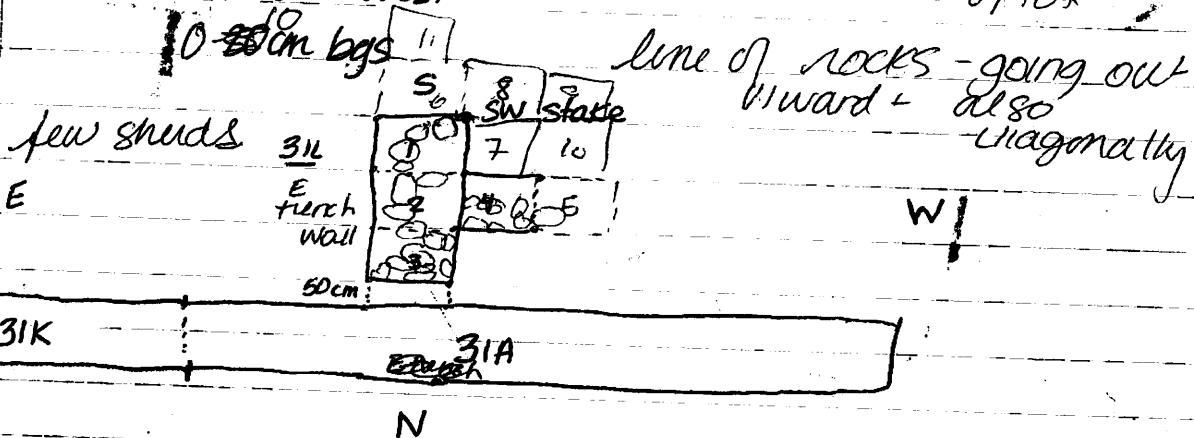
3m N of SW stake. x 1m EW

0-20cm bgs - rocks appearing at 10cm bgs

Tracing a line of rocks N towards 31A
sheds

31L/4

Extend pit 2m W of E trench wall
2m N of SW stake, Following line of rocks out to W
1m x 1m extension West - in middle of lot



31L/5

Extend another meter W - 3m W of E trench wall, 2m N of SW stake

0-10cm bgs

baggage - loks, some sheds

31L/6

1m extension S of SW stake x 1m EW
tracing line of rocks away from 31A
towards road

No sheds

518

0/00

100 ml = 100 g

[illegible]

The amount of money I spent is

2055

4/11/02

From report of [redacted] to [redacted] on [redacted]

[illegible]

70000 100000 150000

2021-03-01

Special Agent

W

1954

vi

X-100 3 16 78

10-20-2000 10:00 AM

1944. 10. 21. 1944. 10. 21. 1944. 10. 21.

10/10/2022 12:00 PM

2002

3-2-90

P90-21-62

31L

31L/7

1m N of SW stake

2m W of E trench wall of 31L

0-20cm top - Filling in corner to complete
the line of rocks

sheds, byareque

31L/8

1m S of SW stake

2m W of E trench wall of 31L

1m x 1m int. W 0-20cm if poss - to see
how rock lines run
sheds

31L/9

1m S of SW stake

~~2~~ 3m W of E trench wall of 31L

0-20cm - still following wall line
sheds

Shower, bathroom

Shower, bathroom
Shower, bathroom
Shower, bathroom

Shower, bathroom
Shower, bathroom
Shower, bathroom
Shower, bathroom
Shower, bathroom

Shower, bathroom
Shower, bathroom
Shower, bathroom
Shower, bathroom
Shower, bathroom

3-2-90

P90-21-63

31M

31M/3

1m S of original NW stake
40 ~~cm~~⁵⁰ cm bgs, where there are no
large rocks - couldn't go down to 60-
but rocks

Found few shreds

31M/4

Extend pit 1m N of NW stake -
Moving away from 31A, downhill - to see
bottom of rocks found in 31M/3
0-20cm bgs
Shreds

31M/5

1m N of NW stake
20-40 cm bgs
found shreds - some large pieces
at 40cm - there are small rocks - tumble

31M/6 1m N of NW stake

40-60 cm bgs, removing sm. tumble
shreds - some have a bright orange slip
on them - look fairly well preserved
obsidian, bone

Some rocks around 60cm bgs

3-2-90

P90-21-64

31N

31N/7

2m N of NW stake

0-20cm bgs

Bring back another meter - to come in
on stones + get better view of what's there
some stones visible at 20cm
sheds

31N/8

2 m N of NW stake,

20-40cm bgs

sheds, bone

112-6-0149

OP-6-8

112

3/11/8

Group of 111/112

0-8-8-0

Group of 111/112
0-8-8-0
Group of 111/112
0-8-8-0
Group of 111/112
0-8-8-0

112

3/11/8

Group of 111/112

0-8-8-0

Group of 111/112

35-90

PPD-21-65

3IF

3IF/61

6m - 7.5m E of W trench wall of 3IF
(1-2.5m W of E trench wall of 3IF)

6m N of N wall of 3IF

0-20cm bgs-

Still trying to follow wall - 6 MILLION 8 MAN -
Going further out, so that we may be able
to go down deeper - come in w/ better
view of wall line

Many Shards - No rocks visible at 20 cm bgs

3IF/62

Same lot area as 3IF/61 30-40 cm bgs
Obsidian, Shards, bone

Finding lots of Shards here - many large pieces,
broken rim

This lot is 1m W of where we found
midden in 3IA - so it makes sense that we're
finding lots of Shards again - If it corresponds
of midden - we should keep finding many Shards
up to at least 60cm bgs (and polychromes around 60)

3IF/63

Same area as 3IF/61, 40-60 cm bgs
Finding many Shards - polychromes
Obsidian

3IF/64

Same as 3IF/61 60-70 cm bgs
Now finding few Shards

Feb-21-62

08-28

7/1

7/1

(1-2-2-1) (1-2-2-1) (1-2-2-1)
1-2-2-1 (1-2-2-1) (1-2-2-1)
1-2-2-1 (1-2-2-1) (1-2-2-1)

1-2-2-1

Still trying to figure out the
1-2-2-1 (1-2-2-1) (1-2-2-1)
1-2-2-1 (1-2-2-1) (1-2-2-1)
1-2-2-1 (1-2-2-1) (1-2-2-1)

1-2-2-1 (1-2-2-1) (1-2-2-1)

7/1

1-2-2-1 (1-2-2-1) (1-2-2-1)

1-2-2-1 (1-2-2-1) (1-2-2-1)

1-2-2-1 (1-2-2-1) (1-2-2-1)

1-2-2-1 (1-2-2-1) (1-2-2-1)

1-2-2-1 (1-2-2-1) (1-2-2-1)

1-2-2-1 (1-2-2-1) (1-2-2-1)

1-2-2-1 (1-2-2-1) (1-2-2-1)

1-2-2-1 (1-2-2-1) (1-2-2-1)

1-2-2-1 (1-2-2-1) (1-2-2-1)

7/1

1-2-2-1 (1-2-2-1) (1-2-2-1)

1-2-2-1 (1-2-2-1) (1-2-2-1)

1-2-2-1 (1-2-2-1) (1-2-2-1)

7/1

1-2-2-1 (1-2-2-1) (1-2-2-1)

1-2-2-1 (1-2-2-1) (1-2-2-1)

3-5-90

P90-21-66

31F/65

6m-7.5m E of W trench wall of 31F
5m N of N wall of 31F

(same as 31F/64) 10-70cm deep

Taking out tumble, looking for wall
line to correspond w/ SIX MILLION & MAN
bags sheds

Haven't found any wall line yet - only
tumble, cobble, bone

31F/66

~~6m-7.5m E of W trench wall of 31F
5m N of N wall of 31F -
Continuing to clear 1~~

10-11-07

07-28

07/02

On 10-11-07, I was informed by the
State of Michigan that the
Michigan Department of Transportation
has been awarded a contract to
construct a new bridge over the
Detroit River. The bridge is to be
located between the city of Detroit
and the city of Windsor, Ontario.
The bridge is to be a two-lane
bridge with a total length of
approximately 1.5 kilometers.

07/02

On 10-11-07, I was informed by the
State of Michigan that the
Michigan Department of Transportation
has been awarded a contract to
construct a new bridge over the
Detroit River. The bridge is to be
located between the city of Detroit
and the city of Windsor, Ontario.
The bridge is to be a two-lane
bridge with a total length of
approximately 1.5 kilometers.

3-5-90

P90-21-67

31L

31L/10

1m N of SW stake

3m W of E French wall of 31L

0-20cm if poss., to see how rocks
are running - try to follow rock line
shards, bayouque -

Mostly tumble revealed. No good wall line

31L/11

2m S of SW stake -

Moving away from 31A, towards street,

0-20cm bgs

few shards, obsidian - some rocks - only in N end of lot

Drawing of 31A - w/ walls labelled + 31L - D90-21-2

31L/12

2m S of SW stake

20-40cm bgs -

rocks only show up in area near N end
of lot - leave most of those - go down further
in rest of lot - still can't trace wall line
any further

rocks showing in N 1/2 of lot

shards, obsidian, ear plug

31L/13

2m S of SW stake, 40-⁵⁰cm bgs, in South 1/2 of
lot where there are fewer rocks. Removing sm. tumble
very sm piece of bone (poss. has tiny teeth connected w/ it)
shards, obsidian, bayouque

10-15-67

2-2-68

2/1/68

2/1/68

For 1st of 2nd stage
and 1st of 2nd stage of 2nd
O stage it has to be seen
and 1st of 2nd stage of 2nd
stage, 2nd stage, 2nd stage
1st stage, 2nd stage, 2nd stage

2/1/68

2nd stage of 2nd stage
1st stage, 2nd stage, 2nd stage
2nd stage, 2nd stage, 2nd stage
2nd stage, 2nd stage, 2nd stage

2nd stage of 2nd stage
2nd stage, 2nd stage, 2nd stage
2nd stage, 2nd stage, 2nd stage
2nd stage, 2nd stage, 2nd stage

2/1/68

2nd stage of 2nd stage
1st stage, 2nd stage, 2nd stage
2nd stage, 2nd stage, 2nd stage
2nd stage, 2nd stage, 2nd stage

2/1/68

2nd stage of 2nd stage
1st stage, 2nd stage, 2nd stage
2nd stage, 2nd stage, 2nd stage
2nd stage, 2nd stage, 2nd stage

3-5-90

P90-21-68

31L/14

3m S of SW stake, 0-20cm bgs

Moving another m S \rightarrow toward road, away from 31A
Rocks seem to stop in 31L/13 - Moving back to
give more room to be able to come in upon rocks +
identify where wall is.
Shards

31L/15

3m S of SW stake, ~~0-20~~⁴⁰cm bgs

shards, sm. piece of bone
few rocks appearing

31L/16

3m S of SW stake, 40-60cm bgs

Getting ready to move back toward 31A,
removing fumble

Shards, Etesdian, bone

m

82-1549

428

44-116

[illegible]

WILLIAMSON COUNTY, MISSOURI

SECRET

10-10-1964

22-2224 2007 12/10/07

44-38861-1000

21/12

342 of 372

2000 (a) 2000 (a) 2000 (a) 2000 (a)

75-114554-10 222 100

4/11/2

[Handwritten signature]

318 1200000 1000000 1000000 1000000 1000000

2014 APR 15

0000000000000000

3-5-90

P90-2169

31M/9

1m N of NW stake
60-80 cm ^{high} where possible -
part of the lot has tumble at 60 cm high -
leaving rocks in for the moment -
shards, obsidian, jute
removed sm. tumble

31M/10

3m N of NW stake
0-20 cm bgs

At 2m N of NW stake, there are rocks - probably
tumble, that may not be connected to rocks
further south (These may be tumble + underneath
have a wall line for structure 122) - We're
moving another m away from 31A to see what
happens to these rocks - Is it another structure or just tumble?
Shards, obsidian -
Haven't reached many rocks yet

31M/11

3m N of NW stake

20-~~40~~³⁰ cm bgs - til we begin to hit rock again
We're going to have to start removing tumble soon - We're
not seeing any walls or lines - just rocks - throughout trench
shards,

31M/12

4m N of NW stake - cont. to follow rocks away from
Structure 122 - 0-20 cm bgs
shards, bone

702

~~12/1/13~~

1. The first part of the document is a letter from the President of the United States to the President of the Senate, dated January 1, 1877. The letter is signed by Rutherford B. Hayes.

01/14/21

2018 WA POLICE
2018 WA POLICE

1. The first part of the document is a letter from the President of the United States to the Congress, dated January 1, 1863. It is a very important document, as it is the first time the President has written to the Congress since the beginning of his term.

~~SECRET~~

End of Mr. Stone

1st Grand Jury was sworn at 10:00 AM on 10/1/01. The Grand Jury was sworn by the District Attorney. The Grand Jury was sworn by the District Attorney. The Grand Jury was sworn by the District Attorney.

5/14/62

1. 1960 - 1961 - 1962 - 1963 - 1964 - 1965 - 1966 - 1967 - 1968 - 1969 - 1970 - 1971 - 1972 - 1973 - 1974 - 1975 - 1976 - 1977 - 1978 - 1979 - 1980 - 1981 - 1982 - 1983 - 1984 - 1985 - 1986 - 1987 - 1988 - 1989 - 1990 - 1991 - 1992 - 1993 - 1994 - 1995 - 1996 - 1997 - 1998 - 1999 - 2000 - 2001 - 2002 - 2003 - 2004 - 2005 - 2006 - 2007 - 2008 - 2009 - 2010 - 2011 - 2012 - 2013 - 2014 - 2015 - 2016 - 2017 - 2018 - 2019 - 2020 - 2021 - 2022 - 2023 - 2024 - 2025 - 2026 - 2027 - 2028 - 2029 - 2030 - 2031 - 2032 - 2033 - 2034 - 2035 - 2036 - 2037 - 2038 - 2039 - 2040 - 2041 - 2042 - 2043 - 2044 - 2045 - 2046 - 2047 - 2048 - 2049 - 2050 - 2051 - 2052 - 2053 - 2054 - 2055 - 2056 - 2057 - 2058 - 2059 - 2060 - 2061 - 2062 - 2063 - 2064 - 2065 - 2066 - 2067 - 2068 - 2069 - 2070 - 2071 - 2072 - 2073 - 2074 - 2075 - 2076 - 2077 - 2078 - 2079 - 2080 - 2081 - 2082 - 2083 - 2084 - 2085 - 2086 - 2087 - 2088 - 2089 - 2090 - 2091 - 2092 - 2093 - 2094 - 2095 - 2096 - 2097 - 2098 - 2099 - 2100 - 2101 - 2102 - 2103 - 2104 - 2105 - 2106 - 2107 - 2108 - 2109 - 2110 - 2111 - 2112 - 2113 - 2114 - 2115 - 2116 - 2117 - 2118 - 2119 - 2120 - 2121 - 2122 - 2123 - 2124 - 2125 - 2126 - 2127 - 2128 - 2129 - 2130 - 2131 - 2132 - 2133 - 2134 - 2135 - 2136 - 2137 - 2138 - 2139 - 2140 - 2141 - 2142 - 2143 - 2144 - 2145 - 2146 - 2147 - 2148 - 2149 - 2150 - 2151 - 2152 - 2153 - 2154 - 2155 - 2156 - 2157 - 2158 - 2159 - 2160 - 2161 - 2162 - 2163 - 2164 - 2165 - 2166 - 2167 - 2168 - 2169 - 2170 - 2171 - 2172 - 2173 - 2174 - 2175 - 2176 - 2177 - 2178 - 2179 - 2180 - 2181 - 2182 - 2183 - 2184 - 2185 - 2186 - 2187 - 2188 - 2189 - 2190 - 2191 - 2192 - 2193 - 2194 - 2195 - 2196 - 2197 - 2198 - 2199 - 2200 - 2201 - 2202 - 2203 - 2204 - 2205 - 2206 - 2207 - 2208 - 2209 - 2210 - 2211 - 2212 - 2213 - 2214 - 2215 - 2216 - 2217 - 2218 - 2219 - 2220 - 2221 - 2222 - 2223 - 2224 - 2225 - 2226 - 2227 - 2228 - 2229 - 2230 - 2231 - 2232 - 2233 - 2234 - 2235 - 2236 - 2237 - 2238 - 2239 - 2240 - 2241 - 2242 - 2243 - 2244 - 2245 - 2246 - 2247 - 2248 - 2249 - 2250 - 2251 - 2252 - 2253 - 2254 - 2255 - 2256 - 2257 - 2258 - 2259 - 2260 - 2261 - 2262 - 2263 - 2264 - 2265 - 2266 - 2267 - 2268 - 2269 - 2270 - 2271 - 2272 - 2273 - 2274 - 2275 - 2276 - 2277 - 2278 - 2279 - 2280 - 2281 - 2282 - 2283 - 2284 - 2285 - 2286 - 2287 - 2288 - 2289 - 2290 - 2291 - 2292 - 2293 - 2294 - 2295 - 2296 - 2297 - 2298 - 2299 - 2300 - 2301 - 2302 - 2303 - 2304 - 2305 - 2306 - 2307 - 2308 - 2309 - 2310 - 2311 - 2312 - 2313 - 2314 - 2315 - 2316 - 2317 - 2318 - 2319 - 2320 - 2321 - 2322 - 2323 - 2324 - 2325 - 2326 - 2327 - 2328 - 2329 - 2330 - 2331</

3-5-90

P90-21-70

31M/13

4m NO/ NW stake - 40-60cm bgs while
possible
sheds

More rocks found. We think these rocks have
connection w/ a lower structure & don't think
we need to be concerned w/ them at the
moment - We'll have to decide what to do w/
it later

31M/14

2m S of NW stake. 0-20cm bgs
Moving back up mound towards 31A + K - Looking
for rocks bgs - tracing them up to structure 122
sheds

31M/15

2m S of NW stake 20-40cm bgs
sheds

31F/65

3-6-90

P90-81-71

~~31F/64~~

~~6m - 7.5m E of W trench wall of 31F
4m N of NW wall of 31F, 10-70cm bgs,
Moving N towards axial trench of 31F,
trying to trace wall line - for 6 MILLION & MAN
Removing tumble~~

1st -

31F/66

Changing lot designation - this lot's
gotten so large, we're not going to
include it under same
Cleaning
Finest lot ~~31F/65~~ From 3-5-90 lot = as yesterday's

[Already collected 1 bag of shreds]

3 bags

for rock out

31F/66

6m - 7.5m E of W trench wall of 31F
5m N of NW wall of 31F 10-70cm bgs
We took out rocks in this unit - Didn't find wall
line. Maybe 6 MILL. & MAN continues out on other
side? We can't tell where it's going here - Still finding
shreds in between rocks, so we know where probably
still in tumble.

Found long piece of obsidian, sm bone, large bag
of shreds (Another bag labelled 3-3-90 already
in lab)

Were starting to get close to area where kiln
is - Round rock structure - Can't move in much
further

→ Extend lot 45cm S of original lot

[Lot now ~~ends~~ begins 4.55m N of NW wall of 31F
until 6m N of NW wall, still 6m - 7.5 E of W trench
wall - still looking for wall, w/out getting too
close to kiln

sm bone - looks like it has sm teeth on it, chew

Taking out stones in corner of lot - Near 6 MILL
& Man - following poss wall line

2/19/18

~~Handwritten text, mostly illegible due to blurring and crossing out.~~

[illegible]

2017

For 2/1/80

2011

1. About 1000 ft. of the wall of the

10/24/01 11:20 AM

[illegible]

[Faint handwritten notes at the bottom of the page]

[illegible][illegible][illegible]

20

This is a copy of the original document.
 The original document is located in the file cabinet.

$\frac{1}{\sqrt{2}} \begin{pmatrix} 1 & i \\ 0 & 1 \end{pmatrix}$

(Handwritten note at bottom of page 10)

~~SECRET~~ b3 C4 info INFO SECRET b3 A mod 10000

001 11/11/20 11/11/20 11/11/20 11/11/20 11/11/20 11/11/20 11/11/20 11/11/20 11/11/20 11/11/20

[illegible]

DATE	TIME	BY	REMARKS
10/10/19	10:00	100	100

3-6-90

pg 21-72

31F/67

5m-6m E of W trench wall of 31F

Hm N of N wall of 31F,

0-20cm bgs - to see if we can follow a wall
line

Found possible wall line in 31F/66 - couldn't move
any further S b/c of Kiln-rocks - sherd deposit, so
were moving W to see what over there
collected some sherds - Holding into the bag -
Finish lot tomorrow

6-16-1979

OP-2-P

316-1

On 6-16-79, 8:00 AM, I went to the
Hill Top area of 316-1
to see if I could find a good
place.

Found a good place on the
Hill Top area of 316-1. The
area is about 2 miles long and
about 1 mile wide. It is a
good place to set traps for
foxes. I will set traps in the
forest in the morning.

3-6-90

P90-21-73

3/14/17

3m S of SW stake, 60-80cm bags - around cut stone - large rocks that are appearing at 60cm.
- leaving flat stones at 50cm bags
Found sherds, obsidian, bone

3/14/18

2m S of SW stake, removing stones at level of flat cut stones found in 3/14/17
0-50cm bags - Moving in toward 31A looking for more lines of structure 122 - Take out tumble.
sherds, earplug, chert

3/14/19

1m S of SW stake, cont. to remove stones
0-50cm bags, leaving large cut block -
looking for wall
only went into lot 10-15 cm - looks like
we're finding fill - at 50cm there's a line of
rocks next to the large cut block
starting new lot at level of fill
sherds

3/14/20

90cm S of SW stake (part of area originally designated for 19) - 10-15 cm bags - clearing at level of fill-rocks
above line - back to SW stake.
sherds

3/14/21

2m S of SW stake
2m E of E trench wall of 31L following
wall line out, 0-20cm bags - collected 1 bag of sherds -
will finish tomorrow

3-6-90

P90-21-74

31M/16

3m S of NW stake, 0-20cm bgs (30cm at some spots)
Cont. to excavate S- towards 31A, leaving tumble
in place for the moment. We'll have to go back &
start take out rocks soon, looking for lines
Some large stones - fewer stones in this lot than
in one further N - More dirt is left at
30cm -

31M/17

4m S of NW stake, 0-30cm bgs
Some very large rocks revealed - Must be
tumble - from further up the structure?
Sheds

31M/18

5m S of NW stake, 0-30cm bgs -
Removing dirt to see how rocks look as we move
up towards top of structure
Found mano, sheds
Some ~~small~~ large cut blocks - look fallen - on top
of lot

31M/19

1m S of NW stake. Removing rocks, tumble, &
40-80cm bgs - trying to identify wall lines,
possible features of 122.
Sheds - 2 bgs

10-18-95

OP-10

10/11/95

2nd of 100000, 0-500000 (2nd of 1000000)
can to observe 2-1000000, 2nd, 1000000
in place for the 1000000-1000000, 1000000, 1000000
1000000, 1000000, 1000000, 1000000, 1000000, 1000000
1000000, 1000000, 1000000, 1000000, 1000000, 1000000
1000000, 1000000, 1000000, 1000000, 1000000, 1000000

10/11/95

2nd of 100000, 0-500000 (2nd of 1000000)
can to observe 2-1000000, 2nd, 1000000
in place for the 1000000-1000000, 1000000, 1000000
1000000, 1000000, 1000000, 1000000, 1000000, 1000000
1000000, 1000000, 1000000, 1000000, 1000000, 1000000

10/11/95

2nd of 100000, 0-500000 (2nd of 1000000)
can to observe 2-1000000, 2nd, 1000000
in place for the 1000000-1000000, 1000000, 1000000
1000000, 1000000, 1000000, 1000000, 1000000, 1000000
1000000, 1000000, 1000000, 1000000, 1000000, 1000000

10/11/95

2nd of 100000, 0-500000 (2nd of 1000000)
can to observe 2-1000000, 2nd, 1000000
in place for the 1000000-1000000, 1000000, 1000000
1000000, 1000000, 1000000, 1000000, 1000000, 1000000
1000000, 1000000, 1000000, 1000000, 1000000, 1000000

3-6-90

POD 21-75

31M/20

2m S of NW stake cont. towards Structure 122,
removing tumble 40-80 cm bags
Didn't finish clearing lot - 2 bags collected
so far - We'll hold onto them until
we finish tomorrow - only cleared about
1/2 way through lot to a full 80 cm bag

25-18-005

CP-24

06/11/18

STI WINNING? 25/11/18 10:00 AM

25/11/18 10:00 AM

25/11/18 10:00 AM

25/11/18 10:00 AM

25/11/18 10:00 AM

25/11/18 10:00 AM

3-7-90

P90-21-76

3IF

3IF/67

5m-6m E of W trench wall of 3IF

4m N of N wall of 3IF

0-30cm bgs, to see if we can follow wall line

Finishing lot started 3-6-90 - using same bag

Also - cleaning up area from lot 3IF/66 -

(6-7.5m E, 4m N) - in W corner of that lot -

There is a good wall line, although it doesn't pick up exactly w/ 6 MILL & MAN - trying to get a better idea of where it's going - Find its corner

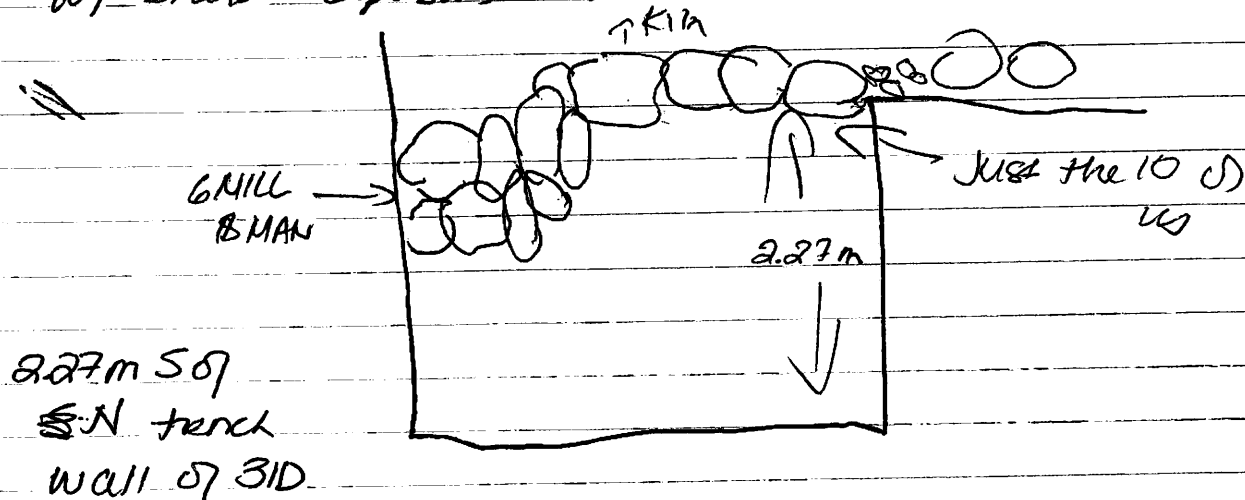
sheds, bags require - 1 bag for the 2 days

Identified wall - Just the 10 of US

30cm tall, starts at 40cm bgs,

trench is 80cm deep - there is a 10cm area

w/ shud deposits under wall



3-15-64

3-15-64

3-15-64

The following information was obtained from the file of the 1st Lt. John H. Smith, who was killed in action on 3-15-64. The file was obtained from the 1st Lt. John H. Smith, who was killed in action on 3-15-64.


Also, the following information was obtained from the file of the 1st Lt. John H. Smith, who was killed in action on 3-15-64. The file was obtained from the 1st Lt. John H. Smith, who was killed in action on 3-15-64.

Also, the following information was obtained from the file of the 1st Lt. John H. Smith, who was killed in action on 3-15-64. The file was obtained from the 1st Lt. John H. Smith, who was killed in action on 3-15-64.

Also, the following information was obtained from the file of the 1st Lt. John H. Smith, who was killed in action on 3-15-64. The file was obtained from the 1st Lt. John H. Smith, who was killed in action on 3-15-64.

Also, the following information was obtained from the file of the 1st Lt. John H. Smith, who was killed in action on 3-15-64. The file was obtained from the 1st Lt. John H. Smith, who was killed in action on 3-15-64.

Also, the following information was obtained from the file of the 1st Lt. John H. Smith, who was killed in action on 3-15-64. The file was obtained from the 1st Lt. John H. Smith, who was killed in action on 3-15-64.



1st Lt. John H. Smith

1st Lt. John H. Smith

1st Lt. John H. Smith

1st Lt. John H. Smith

1st Lt. John H. Smith

1st Lt. John H. Smith

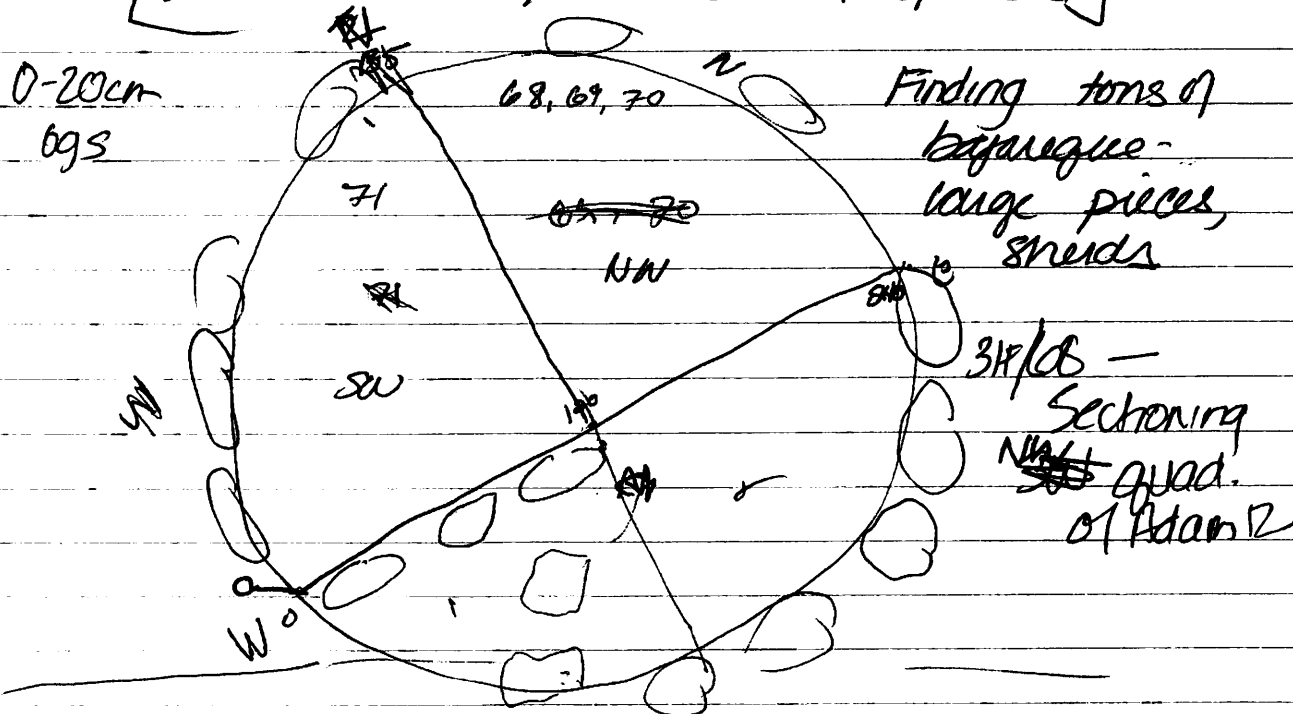
3-7-90

P90-21-77

3IF/68

We are now sectioning the feature - Kiln
 & inner ~~diameter~~ of stones - 240cm
 Base line is center of circle, running
 on N side of line of stones which runs
 through feature, bisecting into N+S sides

1st lot 0-120 on EW base line
 at 120, extending 135cm N, where
 [we intersect w/ N circum. of circle]



W

3IF

Naming Circular Feature - Adam 12
 line running through it - 21 Jump SL

- Removed stones + dirt from pie-shaped wedge of
 Adam 12 - Found lots of baysalique - At 20cm bgs
 is a floor surface - possibly sm. rocks - but then

7-16-01

OFF-2


8/1/08

1st for 0-100 on EMI road line
 at 100, extending 100m N, where
 the intersection of N line of circle
 through features, distance was 11.2 km
 on N side of line of shore with water
 base line is center of circle, measuring
 2 km from shore of 200m - 840m
 We are looking for the feature - kill

0-100 on EMI road line
 at 100, extending 100m N, where
 the intersection of N line of circle

Found tower of
 100m
 100m
 100m

0-100
 100



1st for 0-100 on EMI road line
 at 100, extending 100m N, where
 the intersection of N line of circle

1st for 0-100 on EMI road line
 at 100, extending 100m N, where
 the intersection of N line of circle

3-7-90

P40-21-78

is also bayareque around it - so we're going
to take it out to see how much bayareque is
underneath, what else is there?

9 bags - bayareque + shreds

31F/69

Same wedge area of Adam 12 as 31F/68
0-120cm on EW basal line

extending 135cm N at 120.

Going down 30-40cm bags

Still finding shreds, bayareque

1 large + 1 sm bag, section

31F/70

Same area as 31F/68,

40-60cm bags

shreds, bayareque - 2 bags

candlew flag, jute

31F/71

Sectioning another triangular wedge of
Adam 12 - 0-120 cm on EW basal line
(tape measure) 135cm S from the 120cm pt.
Filled 4 bags w/ shreds, bayareque
Finish lot tomorrow SW section of Adam 12

3-7-90

P90-21-79

31L

31L/21

2m S of SW stake, 2m^W of E trench wall
of 31L - 0-20 cm bgs
Finishing lot started 3-6-90
few shreds, bayonette

31L/22

2m S of SW stake, 2m^W of E trench wall
of 31L - 20-50 cm bgs - to same level as
lot 2m S of SW stake, 1m E of E trench wall
shreds

31L/23

1m S of ~~the~~ SW stake, 2m^W of E trench wall
of 31L, removing tumble to 50 cm bgs,
even w/ line of flat cut stones found
1m W of this lot + possible line then
We're also interested in what looks like a possible
line of large stones that appears to curve into this
lot - is it tumble? where does it go?
few shreds

~~31L/24~~

~~1m W of SW stake, 2m W of E trench wall of~~
~~31L, cont. to remove tumble to 50 cm~~

31L/24

1m S of SW stake, 1m W of E trench wall
of 31L, removing tumble to 50 cm bgs -
at same level w/ line running 2m EW (so far)
shreds,

17-18-019

OP-58

11/10

10/11/10

11/10/10 3 to 3^{1/2} mi, 10/12 102 to 2 mi

10/12 102 to 2 mi, 10/12 102 to 2 mi
10/12 102 to 2 mi, 10/12 102 to 2 mi
10/12 102 to 2 mi, 10/12 102 to 2 mi

10/11/10

10/11/10 3 to 3^{1/2} mi, 10/12 102 to 2 mi
10/11/10 3 to 3^{1/2} mi, 10/12 102 to 2 mi
10/11/10 3 to 3^{1/2} mi, 10/12 102 to 2 mi

10/11/10

10/11/10 3 to 3^{1/2} mi, 10/12 102 to 2 mi
10/11/10 3 to 3^{1/2} mi, 10/12 102 to 2 mi
10/11/10 3 to 3^{1/2} mi, 10/12 102 to 2 mi
10/11/10 3 to 3^{1/2} mi, 10/12 102 to 2 mi
10/11/10 3 to 3^{1/2} mi, 10/12 102 to 2 mi

10/11/10

10/11/10 3 to 3^{1/2} mi, 10/12 102 to 2 mi
10/11/10 3 to 3^{1/2} mi, 10/12 102 to 2 mi

10/11/10

10/11/10 3 to 3^{1/2} mi, 10/12 102 to 2 mi
10/11/10 3 to 3^{1/2} mi, 10/12 102 to 2 mi
10/11/10 3 to 3^{1/2} mi, 10/12 102 to 2 mi

3-7-90

P90-21-80

31L/25

1m N of SW stake, 2m W of E tunnel wall of 31L
removing tumble at 50cm bgs
Found some sheds
Cont. to clean it tomorrow

03-18-09

03-18-09

2/1/02

Mr. H. of 2nd Street, San Francisco
to 2nd Street, San Francisco
2nd Street, San Francisco
2nd Street, San Francisco
2nd Street, San Francisco

3-7-90

pg 10 - 21-81

31M

31M/20

2m S of NW stake, removing tumble 40-80cm
bags

- Finish clearing lot started 3-6-90

2 lines appearing at bottom of trench - running
diagonally - around 70cm bags

removing large stone + tumble in order to
trace wall lines better

sheds - 3rd bag

31M/21

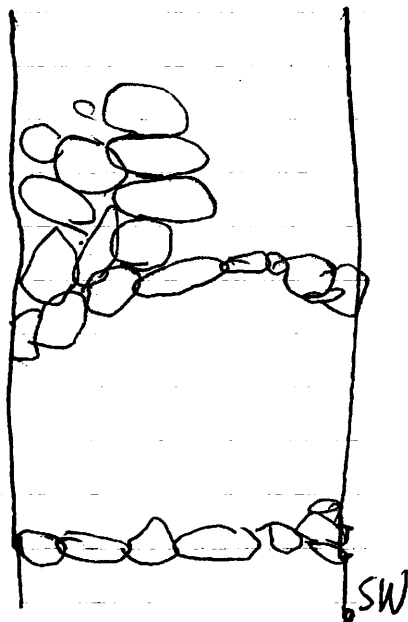
3m S of NW stake, clearing tumble to 80cm
bags, trying to follow out wall lines found
in 31M/20

obstruction, sheds - 2sm bags

can see lines pretty clearly

31M/22 - 4m S of NW stake - cont. to clear tumble -
780cm bags, tracing wall line

- Finish lot tomorrow



~~SECRET~~

CS-1 MC

24

15/11/82

05/11/50

~~CONFIDENTIAL~~



3-8-90

P90-21-82

3IF/71

Cont. from 3-7-90

Sectioning another triangular piece of
Adam 12- 0-120cm on EW basal line (tape
measure) - At 120cm, 135cm S, SW quad.

Area of Kiln - 5m-7.5m E of W trench wall
0-20cm of 3IF, this piece is 2m N of NW of 3ID.

Workers didn't stop at 20cm - they're just
trying to level area w/ other section
that is already 60cm bgs

So - we have to change this provenience
0-40 to ~~20-60~~ bgs, and hopefully they now
understand enough to stop at 40.

Collected total of 13 bags for 10+ -

- 8 bags today - we think 5 yesterday
Most of the bayareque came from the
1st 20cm, more shreds came in the
2nd 20.

3IF/72

Same area as 3IF/71 - sectioning area
of Adam 12 - 0-120cm EW - 135cm S at 120cm.
~~40-60~~ cm bgs. Shreds - many ~~at~~ red painted mss
~~50-70~~ H0-60

Bayareque appears in the walls - under line of
Kiln - large patches of orange - esp. in 1st
20cm.

2 bags shreds, little bayareque
obsidian - piece of a core



85-16-019

3-8-00

3/7/31

from 3-3-00

Adm 15 - 015000 or 015000 (1st tab)
Adm 15 - 015000 (1st tab)
Adm 15 - 015000 (1st tab)

Adm 15 - 015000 (1st tab)
Adm 15 - 015000 (1st tab)
Adm 15 - 015000 (1st tab)

Adm 15 - 015000 (1st tab)
Adm 15 - 015000 (1st tab)
Adm 15 - 015000 (1st tab)

Adm 15 - 015000 (1st tab)
Adm 15 - 015000 (1st tab)
Adm 15 - 015000 (1st tab)

3/7/31

Adm 15 - 015000 (1st tab)
Adm 15 - 015000 (1st tab)
Adm 15 - 015000 (1st tab)

Adm 15 - 015000 (1st tab)
Adm 15 - 015000 (1st tab)
Adm 15 - 015000 (1st tab)

3-8-90

P90-21-83

31F/73

same quadrant of Adam 12 as

31F/71

~~70-90~~ ~~60-80~~ cm bags 60-80

Shells. Found large piece of bright
polychrome - orange w/ red design
on it

2 obsidian pieces, shell

31F/74

Excavating in 1st quad. started in Adam 12 -

0-120cm on EW base line - tape measure

At 120cm - extended 135cm N - pu-shaped wedge

~~60-80 cm bags~~ ~~70-90 cm bags~~

60-80

Shells, obsidian

NW quad.

31F/75

same lot area at 31F/71

80-100cm bags

Finding huge shells.

Nice jar frag - ~~pot~~ rim -

red + orange polychrome, many

other large pieces

2 bags

only got down to 95cm finish last 5cm
tomorrow

Sing quad.

82-15-099

CP 8-8

25/11

Source of information of above is as

25/11

08-80

~~CP 8-8~~

Source of information of above is as

Source of information of above is as

CP 8-8

Source of information of above is as

25/11

Source of information of above is as

Source of information of above is as

Source of information of above is as

08-80

~~CP 8-8~~

~~CP 8-8~~

Source of information of above is as

25/11

Source of information of above is as

CP 8-8

Source of information of above is as

Source of information of above is as

Source of information of above is as

Source of information of above is as

25/11

Source of information of above is as

Source of information of above is as

54, 50

38-90

P90-21-84

31L/25

Cont. from 3-7-90

1m N of SW stake, 2m W of E trench wall of 31L,
clearing tumble to 50cm logs
sheds

~~31L/25~~

~~2m N of SW stake, clearing large flat stones~~

~~* tumble cone towards 31A - no to 50cm logs,~~

~~still following line moving up structure~~

~~It's hard to trace line moving through middle
of trench - eventually we'll extend pit W so we
have more space to see how features of structure
are running.~~

Clearing at same level of rocks that run EW,
on a slight angle, 3m N of SW stake.

There's a poss. line of 3 semi-flat stones in the
lot that may represent some sort of a step up.

2 bags collected today - 3 total
sheds, bygone

1-8-1989

OP 8-10

24, 1989

31/1/89

Con. from 3-10
In view of the fact that the
ground level is to be raised
about

~~It is to be noted that the ground level is to be raised about 1.5m. This is to be done by the construction of a new embankment. The existing embankment is to be removed and the new one is to be constructed. The new embankment is to be constructed in such a way that it will be able to carry the load of the road. The existing embankment is to be removed and the new one is to be constructed. The new embankment is to be constructed in such a way that it will be able to carry the load of the road.~~

It is to be noted that the ground level is to be raised about 1.5m. This is to be done by the construction of a new embankment. The existing embankment is to be removed and the new one is to be constructed. The new embankment is to be constructed in such a way that it will be able to carry the load of the road. The existing embankment is to be removed and the new one is to be constructed. The new embankment is to be constructed in such a way that it will be able to carry the load of the road.

3-890

090-21-85

31A/53

S extension off S side of 31A-

9.6mE-

11.6mE

in area ~~9.6mE~~ ~~11.6mE~~ of original NW stake of 31A,
cutting into SE wall between features Ruffles* Take Sides, trying to determine how the features
run - this trench will run parallel to trench

31L

2mEW x 1mNS 0-20cm bgs,
trying to chase wall line
sheds, obsidian byproduct31A/542mEW x 1mNS - extension of 31A, 9.6mE-11.6mE
of NW stake of 31A-

20-40cm bgs

sheds, obsidian, bone

31A/55 same loc as 54-

40-60cm bgs

sheds.

878

78-16000

878

8/25/88

Place in case of emergency
I have called and will remain
+ John Smith, tried to determine when the
- Mrs. Smith will be coming to work

Smith's in the 0-500000
called to check the status
of the Smith's

8/25/88

John Smith - 0-500000
of the Smith's
Smith's in the 0-500000

8/25/88
John Smith
Smith's in the 0-500000

3-8-90

P90-21-86

31M/22

4m S of NW stake, clearing tumble - 80 cm bgs,
trying to follow out lines

51.55

Cont. Tel started 3-7-90

~~Clearing at level of rocks that run E-W, on
a slight angle.~~

Following line that's moving up structure: It's hard
to trace line running through the middle of a
1m pit - we're going to extend trench W to give
more room to see how structure + features look
few shreds

31M/23

5m S of NW stake

clearing tumble 80-80cm bgs

Removing large cut stones that appear to
be tumble, moving up structure towards A+C.,
following line running up trench
shreds, 1 piece of obsidian

line seems to continue diagonally - cuts through
W edge of the lot

31M/24

2m S of NW stake - clearing laterally

2m W of E trench wall of 31M, 1m x 1m ext. W
0-20cm bgs

shreds

31M/25

2m S of NW stake, 2m W of E trench wall
20-40cm bgs

shreds, bone

440-51-80

3-8-80

3/11/80

4th of VM Stock, cleaned 10/10/80 - 80 on 8/2
found to follow out lines
for 2-3-80

~~cleaned for 10/10/80 of 10/10/80~~

~~at 10/10/80~~

found 10/10/80 and 10/10/80
to 10/10/80 and 10/10/80
the 10/10/80 was found to
which 10/10/80 to 10/10/80
for 10/10/80

3/11/80

4th of VM Stock

cleaned 10/10/80 and 10/10/80
found 10/10/80 and 10/10/80
to 10/10/80 and 10/10/80
the 10/10/80 was found to
which 10/10/80 to 10/10/80
for 10/10/80

3/11/80

4th of VM Stock

cleaned 10/10/80 and 10/10/80
found 10/10/80 and 10/10/80
to 10/10/80 and 10/10/80
the 10/10/80 was found to
which 10/10/80 to 10/10/80
for 10/10/80

3/11/80

4th of VM Stock

cleaned 10/10/80 and 10/10/80
found 10/10/80 and 10/10/80
to 10/10/80 and 10/10/80
the 10/10/80 was found to
which 10/10/80 to 10/10/80
for 10/10/80

3-8-90

P10-21-87

314/26-

2m S of NW stake, 2m W of E fence wall

~~40-55 cm~~ eggs - oney got to 55 cm - ~~Final lot tomorrow~~

shells, bone, teeth

Change lot to 40-55 cm eggs - lot completed

N

39-90

PD-21-88

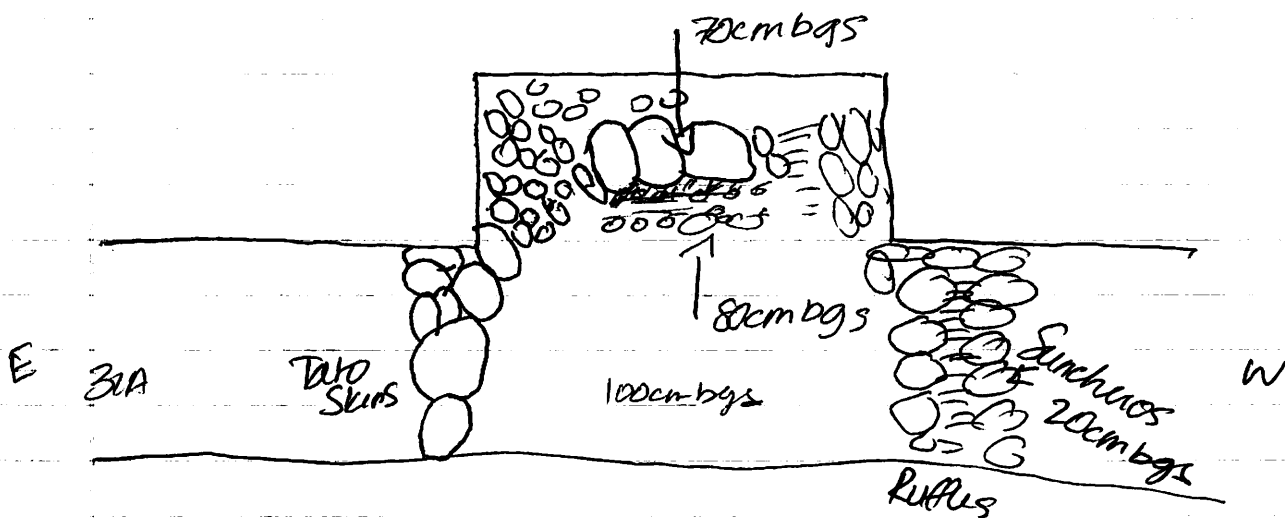
31A/56

2m EW x 1m NS S ext. off S side of 31A,
9.6m E - 11.6m E of NW stake of 31A

60-80 ~~40-60~~ m bgs

Some shreds, Found another basalt rock w/ hole
in middle of it - same gen. area as others
we've found

- line of rocks - fairly flat on top - running EW
through let at 70cm bgs - next to it - on E is a
area of flat stones which also connects w/
Tatostins, lowest pt. in let is 80cm bgs - in
front of wall line



Removing area of flat stones
70cm bgs - blow Tatostins - ^{EW} line in so-
to see what happens to Tatostins
shreds, obsidian, bone - 3 bags

31A/57

1.8m EW x 1m NS

11.6m E - 13.4m E of NW stake of 31A,
1m bet. S of Stake of 31A
0-20cm bgs
shreds, obsidian

3-9-90

PD-21-89

31A/58

same area as 31A/57

20-40cm logs

1 piece

few shreds, jute, cobweb, bayonet

31A/59 same area as 31A/57

40-60cm

trying to follow wall line of Krunches-
see which way it is running

At 60cm - we can trace line of Krunches-
shreds, bone found in this lot

On Mon. we will clear more around line -

so far we can only see top of it - More sm. rocks
need to be cleared to see more of structure

W

3-9-90

P90-21-90

3IF/75

Finishing lot started 3-8-90

same lot area as 3IF/71,

80-100cm bags

collected 2 bags yesterday - 3 bags total

SW quadrant of Adam 12

More polychromes - red-black on orange

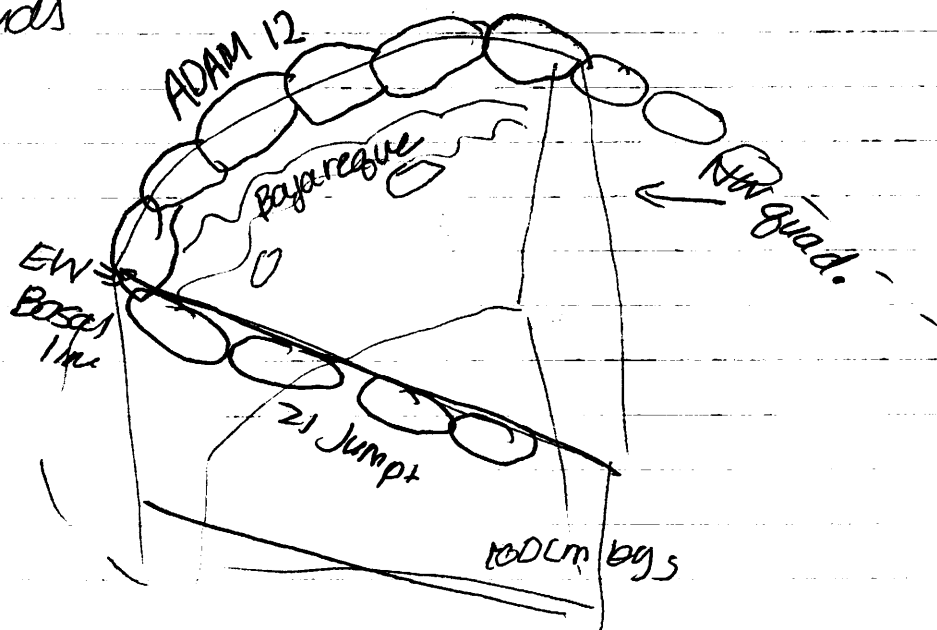
3IF/76 -

NW quad. of Adam 12. 0-120cm along
EW basal line - 21 Jump St - At 120cm, 135cm
to N - cut into N Circum.

80-100 cm bags - See if we're still finding
polychromes here like we did in SW
quadrant.

Were these sherds deposited there from an
earlier occupation? What is their relationship w/
the kiln? Maybe the kiln was built deep into
the ground. have we reached the bottom?

Few sherds



12-18-07

CP-RE

21/31

CP-RE 12-18-07

12-18-07

12-18-07

12-18-07

12-18-07

12-18-07

21/31

12-18-07

12-18-07

12-18-07

12-18-07

12-18-07

12-18-07


12-18-07

12-18-07

12-18-07

12-18-07

12-18-07



12-18-07

3990

pg 21-91

31F/77

SW quad of Adam 12

100-120cm - to see if we've reached

the end of shield walls or not -

Workers don't seem too happy to be going further down

1 bag shreds - Finding more polychrome - range of interesting design - same as yesterday

31F/78

Continue lateral clearing, 5m-6m E of W trench wall of 31F, ~~5m~~ N of N wall of 31F

0-20cm bags -

shreds, obsidian - bone

Trying to follow wall lines

31F/79

same as 31F/78

20-40cm bags

2 bags shreds,

31F/80

same area as 78

~~40-60cm bags~~ 40-50cm bags

Cont. to look for continuation of 6m x 8m area

Found part of sm. figurine - of an animal, *

possibly a pig-face is broken off

shreds, 1 piece of obsidian

Went down to 50 - Haven't found wall line yet.

Just the 10 of us

3-12-90

pg. 21-93

31A/59 60

8m E to 9.6m E of NW stake, 1m S of Swall
of 31A, connecting 31L w/ SW. of A
0-20cm bgs - tracing poss. lines of Crunchers,
Ruffles - Removing sm tumble
Shards, obsidian - More tumble needs to be removed
later.

31A/61

7m-8m E of NW stake - 1m EW x .5m NS - Connecting
the area we had left between 31L + 31A when we
1st started L. This area runs between Crunchers
+ Mr. Salty \rightarrow .50m S of Swall of 31A - Lot is
in same line as original trench of 31L
Few Shards, clearing ground surface - 0-5cm bgs,
~~0-20cm bgs~~ ~~Removing~~ rocks, trying to ~~to~~ reveal rocks.

31A/62

~~7m~~ 8m Removing tumble in area between
Taroskins + Crunchers - 1m S of Swall of 31A.
11.6m E - 13.2m E of NW stake, starting at 10cm bgs -
clearing tumble to same level as lines -
Found another rock w/ hole in it

- same area as 3 or 4 others
that we've found



Shards - sm bag

31A/63

12.7-13.7m E of NW stake, ~~2m~~ 2m S of Swall of 31A,
~~0-20cm bgs~~ tracing Crunchers to the South - Crunchers 50cm
0-40cm - Removing tumble to find line - other
Shards bgs

NAME ID C int, 2012 USA ID 3 and P at 3m3

A 10-11 10 12 13 14 15 16 17 18 19 20 21 22 23 24 25 26 27 28 29 30 31 32 33 34 35 36 37 38 39 40 41 42 43 44 45 46 47 48 49 50 51 52 53 54 55 56 57 58 59 60 61 62 63 64 65 66 67 68 69 70 71 72 73 74 75 76 77 78 79 80 81 82 83 84 85 86 87 88 89 90 91 92 93 94 95 96 97 98 99 100

NAME ID C int, 2012 USA ID 3 and P at 3m3
A 10-11 10 12 13 14 15 16 17 18 19 20 21 22 23 24 25 26 27 28 29 30 31 32 33 34 35 36 37 38 39 40 41 42 43 44 45 46 47 48 49 50 51 52 53 54 55 56 57 58 59 60 61 62 63 64 65 66 67 68 69 70 71 72 73 74 75 76 77 78 79 80 81 82 83 84 85 86 87 88 89 90 91 92 93 94 95 96 97 98 99 100

NAME ID C int, 2012 USA ID 3 and P at 3m3
A 10-11 10 12 13 14 15 16 17 18 19 20 21 22 23 24 25 26 27 28 29 30 31 32 33 34 35 36 37 38 39 40 41 42 43 44 45 46 47 48 49 50 51 52 53 54 55 56 57 58 59 60 61 62 63 64 65 66 67 68 69 70 71 72 73 74 75 76 77 78 79 80 81 82 83 84 85 86 87 88 89 90 91 92 93 94 95 96 97 98 99 100

NAME ID C int, 2012 USA ID 3 and P at 3m3
A 10-11 10 12 13 14 15 16 17 18 19 20 21 22 23 24 25 26 27 28 29 30 31 32 33 34 35 36 37 38 39 40 41 42 43 44 45 46 47 48 49 50 51 52 53 54 55 56 57 58 59 60 61 62 63 64 65 66 67 68 69 70 71 72 73 74 75 76 77 78 79 80 81 82 83 84 85 86 87 88 89 90 91 92 93 94 95 96 97 98 99 100

3-9-90

P90-21-92

3IM

3IM/27

55-⁷⁰~~80~~cm bgs - 2m S of NW stake, 2m W of
E trench wall of 3IM - 1m x 1m EW

shells, sm. frag of animal fec - poss.
monkey -

At 70cm bgs, line of rocks appearing -
leave them in for right now - start
w other meter over

Some polychromes
3 bgs

3IM/28

3m S of NW stake - W ext. - 2m W of E trench
wall of 3IM, 1m^N x 1m EW

Continuing extension towards 3IA - trying to follow
wall lines - line seems to curve - could find much
in 3IM/27.

0-20cm bgs 1 piece obsidian, shells

3IM/29

3m S of NW stake, 2m W of E trench
wall of 3IM, 20-40cm bgs
shells, obsidian

3IM/30

4m S of NW stake, 2m W of E trench wall

of 3IM, 0-40cm bgs

Reached 40cm at some places, where rocks are bigger - 30cm -
Need to remove more tumble - can see line yes

shells

15-01

AP-PA

11/15

25-01-22 - 2000-2001
2000-2001 - 2001-2002
2001-2002 - 2002-2003

2002-2003 - 2003-2004
2003-2004 - 2004-2005
2004-2005 - 2005-2006

2005-2006 - 2006-2007
2006-2007 - 2007-2008

11/15

2007-2008 - 2008-2009
2008-2009 - 2009-2010
2009-2010 - 2010-2011

2010-2011 - 2011-2012
2011-2012 - 2012-2013

11/15

2012-2013 - 2013-2014
2013-2014 - 2014-2015
2014-2015 - 2015-2016

11/15

2015-2016 - 2016-2017
2016-2017 - 2017-2018
2017-2018 - 2018-2019

2018-2019 - 2019-2020
2019-2020 - 2020-2021
2020-2021 - 2021-2022

11/15

SD 70

3-12-90


P90-21-94

31A/64

N. 7-12.7 m. E. of NINestale, 2nd S of
South of 31A - Trying to find wall - Bungalows
in this lot - connect it w/ possible line in
lot 63 - that will connect w/ Vineshills

Went down 10 m. Bays

First lot - tomorrow



lot 64



South of
line of NW line

3-12-90

P90-21-95

31F/81

~~SE~~ quad. of Adam 12, ~~0-20cm bgs~~ 0-30cm bgs
120-240 on EW basal line, at 120 cm, 135 cm S
lots of bajareque. Sm. amount of sherds (8 bags total)

31F/82

~~SE~~ SE quad. of Adam 12
30-40 cm bgs
only sherds - 1 bag - Mostly plain - utilitarian?

31F/83

* Same of SE quad. of Adam 12
40-60 cm bgs
At around 30-40 cm bgs there is a wall line
on the inside of Adam 12 - it runs along w/ the
outer wall of stone - well preserved, but only in
this section. It doesn't appear in NW or SW quad.
Sherds - 2 bags, obsidian

31F/84

SE quad. of Adam 12
60-80 cm bgs
Sherds - many large pieces

31F/85

SE quad. of Adam 12, 80-100 cm bgs
Sherds - 1 bag, some polychrome
Soil changes in this level - Darker

3-15-82

3-15-82

3-17-82

150-150 on SW beach, at 150 m. (1800 total)
150-150 on SW beach, at 150 m. (1800 total)
150-150 on SW beach, at 150 m. (1800 total)

3-17-82

150-150 on SW beach, at 150 m. (1800 total)

150-150 on SW beach, at 150 m. (1800 total)

3-17-82

150-150 on SW beach, at 150 m. (1800 total)

150-150 on SW beach, at 150 m. (1800 total)
150-150 on SW beach, at 150 m. (1800 total)
150-150 on SW beach, at 150 m. (1800 total)
150-150 on SW beach, at 150 m. (1800 total)

3-17-82

150-150 on SW beach, at 150 m. (1800 total)

150-150 on SW beach, at 150 m. (1800 total)

3-17-82

150-150 on SW beach, at 150 m. (1800 total)

150-150 on SW beach, at 150 m. (1800 total)

3-12-90

P90-21-96

31F/86

SE quad of Adam 12

100-120cm - soil is now diff. than w
earlier levels

Shards - sm. bag

31F/87

5m to 6m E of Wrench wall of 31F

2m - 2.5m S of N wall of 31D

3m W of E wall of 31D

Cont. to look for wall line that may
hook up w/ just the 10 of us

Went down 3cm bags - Haven't found
wall yet - Finish lot tomorrow

1 bag of shards - we'll hold on to it.

150-170

20-15-1988

01-10-1988

01-10-1988

01-10-1988

01-10-1988

01-10-1988

01-10-1988

01-10-1988

01-10-1988

01-10-1988

01-10-1988

01-10-1988

01-10-1988

01-10-1988

01-10-1988

01-10-1988

01-10-1988

3-12-90

P90-21-97

31M/31

4m S of NW stake, 2m W of E trench wall of 31M.
40-60 cm bgs - Removing tumble, looking for wall lines
Found mono, Shards - 2m bgs - No visible lines yet

31M/32 5m S of NW stake, 2m W of E trench
wall of 31M, 0-20cm bgs
Bone, obsidian, Shards -

Also found round rock w/ hole in middle - like the one's
found in 31A - What were they used for??
Shards - Obsidian, bone

31M/33

3m S of NW stake, 2m W of E trench wall
Remaining tumble, looking for lines - starting at
60cm bgs - 70cm bgs

Shards, poss. byzantine - or it may be
burnt earth - Workers thought we should keep it - we'll see

31M/34

2m S of NW stake, clearing rocks to make
line in this area clearer -

Able to see line fairly well - but nothing more than
already known.

Shards, Obsidian, Bone

31M/35 4m ^S of NW stake, 0-2m W of E trench
wall (1m NS + 2m EW 1st) - clearing tumble at
70cm bgs - level w/ wall line identified in
at 2m S of NW stake
Shards

7-10-10

25/10/02

17/1/1952

The 10 "blue" sheets of 10 x 15 in. were in a 10 x 20 in. box. The 10 "red" sheets of 10 x 15 in. were in a 10 x 20 in. box. The 10 "green" sheets of 10 x 15 in. were in a 10 x 20 in. box. The 10 "yellow" sheets of 10 x 15 in. were in a 10 x 20 in. box. The 10 "orange" sheets of 10 x 15 in. were in a 10 x 20 in. box. The 10 "purple" sheets of 10 x 15 in. were in a 10 x 20 in. box. The 10 "brown" sheets of 10 x 15 in. were in a 10 x 20 in. box. The 10 "pink" sheets of 10 x 15 in. were in a 10 x 20 in. box. The 10 "gray" sheets of 10 x 15 in. were in a 10 x 20 in. box. The 10 "black" sheets of 10 x 15 in. were in a 10 x 20 in. box. The 10 "white" sheets of 10 x 15 in. were in a 10 x 20 in. box. The 10 "blue" sheets of 10 x 15 in. were in a 10 x 20 in. box. The 10 "red" sheets of 10 x 15 in. were in a 10 x 20 in. box. The 10 "green" sheets of 10 x 15 in. were in a 10 x 20 in. box. The 10 "yellow" sheets of 10 x 15 in. were in a 10 x 20 in. box. The 10 "orange" sheets of 10 x 15 in. were in a 10 x 20 in. box. The 10 "purple" sheets of 10 x 15 in. were in a 10 x 20 in. box. The 10 "brown" sheets of 10 x 15 in. were in a 10 x 20 in. box. The 10 "pink" sheets of 10 x 15 in. were in a 10 x 20 in. box. The 10 "gray" sheets of 10 x 15 in. were in a 10 x 20 in. box. The 10 "black" sheets of 10 x 15 in. were in a 10 x 20 in. box. The 10 "white" sheets of 10 x 15 in. were in a 10 x 20 in. box.

10/10/10 10/10/10 10/10/10 10/10/10
 10/10/10 10/10/10 10/10/10 10/10/10
 10/10/10 10/10/10 10/10/10 10/10/10
 10/10/10 10/10/10 10/10/10 10/10/10

2000-01	1991 - 1992	1993 - 1994	1995 - 1996	1997 - 1998	1999 - 2000
	1991 - 1992	1993 - 1994	1995 - 1996	1997 - 1998	1999 - 2000
	1991 - 1992	1993 - 1994	1995 - 1996	1997 - 1998	1999 - 2000
	1991 - 1992	1993 - 1994	1995 - 1996	1997 - 1998	1999 - 2000

1. 1941-1942 1943-1944 1945-1946 1947-1948 1949-1950 1951-1952 1953-1954 1955-1956 1957-1958 1959-1960 1961-1962 1963-1964 1965-1966 1967-1968 1969-1970 1971-1972 1973-1974 1975-1976 1977-1978 1979-1980 1981-1982 1983-1984 1985-1986 1987-1988 1989-1990 1991-1992 1993-1994 1995-1996 1997-1998 1999-2000 2001-2002 2003-2004 2005-2006 2007-2008 2009-2010 2011-2012 2013-2014 2015-2016 2017-2018 2019-2020 2021-2022 2023-2024 2025-2026 2027-2028 2029-2030 2031-2032 2033-2034 2035-2036 2037-2038 2039-2040 2041-2042 2043-2044 2045-2046 2047-2048 2049-2050 2051-2052 2053-2054 2055-2056 2057-2058 2059-2060 2061-2062 2063-2064 2065-2066 2067-2068 2069-2070 2071-2072 2073-2074 2075-2076 2077-2078 2079-2080 2081-2082 2083-2084 2085-2086 2087-2088 2089-2090 2091-2092 2093-2094 2095-2096 2097-2098 2099-2100 2101-2102 2103-2104 2105-2106 2107-2108 2109-2110 2111-2112 2113-2114 2115-2116 2117-2118 2119-2120 2121-2122 2123-2124 2125-2126 2127-2128 2129-2130 2131-2132 2133-2134 2135-2136 2137-2138 2139-2140 2141-2142 2143-2144 2145-2146 2147-2148 2149-2150 2151-2152 2153-2154 2155-2156 2157-2158 2159-2160 2161-2162 2163-2164 2165-2166 2167-2168 2169-2170 2171-2172 2173-2174 2175-2176 2177-2178 2179-2180 2181-2182 2183-2184 2185-2186 2187-2188 2189-2190 2191-2192 2193-2194 2195-2196 2197-2198 2199-2200 2201-2202 2203-2204 2205-2206 2207-2208 2209-2210 2211-2212 2213-2214 2215-2216 2217-2218 2219-2220 2221-2222 2223-2224 2225-2226 2227-2228 2229-2230 2231-2232 2233-2234 2235-2236 2237-2238 2239-2240 2241-2242 2243-2244 2245-2246 2247-2248 2249-2250 2251-2252 2253-2254 2255-2256 2257-2258 2259-2260 2261-2262 2263-2264 2265-2266 2267-2268 2269-2270 2271-2272 2273-2274 2275-2276 2277-2278 2279-2280 2281-2282 2283-2284 2285-2286 2287-2288 2289-2290 2291-2292 2293-2294 2295-2296 2297-2298 2299-2300 2301-2302 2303-2304 2305-2306 2307-2308 2309-2310 2311-2312 2313-2314 2315-2316 2317-2318 2319-2320 2321-2322 2323-2324 2325-2326 2327-2328 2329-2330 2331-2332 2333-2334 2335-2336 2337-2338 2339-2340 2341-2342 2343-2344 2345-2346 2347-2348 2349-2350 2351-2352 2353-2354 2355-2356 2357-2358 2359-2360 2361-2362 2363-2364 2365-2366 2367-2368 2369-2370 2371-2372 2373-2374 2375-2376 2377-2378 2379-2380 2381-2382 2383-2384 2385-2386 2387-2388 2389-2390 2391-2392 2393-2394 2395-2396 2397-2398 2399-2400 2401-2402 2403-2404 2405-2406 2407-2408 2409-2410 2411-2412 2413-2414 2415-2416 2417-2418 2419-2420 2421-2422 2423-2424 2425-2426 2427-2428 2429-2430 2431-2432 2433-2434 2435-2436 2437-2438 2439-2440 2441-2442 2443-2444 2445-2446 2447-2448 2449-2450 2451-2452 2453-2454 2455-2456 2457-2458 2459-2460 2461-2462 2463-2464 2465-2466 2467-2468 2469-2470 2471-2472 2473-2474 2475-2476 2477-2478 2479-2480 2481-2482 2483-2484 2485-2486 2487-2488 2489-2490 2491-2492 2493-2494 2495-2496 2497-2498 2499-2500 2501-2502 2503-2504 2505-2506 2507-2508 2509-2510 2511-2512 2513-2514 2515-2516 2517-2518 2519-2520 2521-2522 2523-2524 2525-2526 2527-2528 2529-2530 2531-2532 2533-2534 2535-2536 2537-2538 2539-2540 2541-2542 2543-2544 2545-2546 2547-2548 2549-2550 2551-2552 2553-2554 2555-2556 2557-2558 2559-2560 2561-2562 2563-2564 2565-2566 2567-2568 2569-2570 2571-2572 2573-2574 2575-2576 2577-2578 2579-2580 2581-2582 2583-2584 2585-2586 2587-2588 2589-2590 2591-2592 2593-2594 2595-2596 2597-2598 2599-2600 2601-2602 2603-2604 2605-2606 2607-2608 2609-2610 2611-2612 2613-2614 2615-2616 2617-2618 2619-2620 2621-2622 2623-2624 2625-2626 2627-2628 2629-2630 2631-2632 2633-2634 2635-2636 2637-2638 2639-2640 2641-2642 2643-2644 2645-2646 2647-2648 2649-2650 2651-2652 2653-2654 2655-2656 2657-2658 2659-2660 2661-2662 2663-2664 2665-2666 2667-2668 2669-2670 2671-2672 2673-2674 2675-2676 2677-2678 2679-2680 2681-2682 2683-2684 2685-2686 2687-2688 2689-2690 2691-2692 2693-2694 2695-2696 2697-2698 2699-2700 2701-2702 2703-2704 2705-2706 2707-2708 2709-2710 2711-2712 2713-2714 2715-2716 2717-2718 2719-2720 2721-2722 2723-2724 2725-2726 2727-2728 2729-2730 2731-2732 2733-2734 2735-2736 2737-2738 2739-2740 2741-2742 2743-2744 2745-2746 2747-2748 2749-2750 2751-2752 2753-2754 2755-2756 2757-2758 2

1. The first part of the document is a list of names and dates, which appears to be a roster or a list of participants. The names are written in a cursive script, and the dates are written in a more formal, printed style. The list is organized into two columns, with names on the left and dates on the right.

1. The first part of the text discusses the importance of maintaining accurate records of all transactions, including sales, purchases, and expenses. It emphasizes the need for consistency and thoroughness in record-keeping to ensure the reliability of financial data.

1. The first part of the document is a list of names and dates, which appears to be a record of some kind. The names are written in a cursive script, and the dates are in a standard font. The list is organized into two columns, with names on the left and dates on the right. The names are: John Smith, James Brown, William Jones, and Thomas White. The dates are: 1810, 1811, 1812, and 1813. The list is followed by a section of text that is also written in cursive. The text is a letter or a report, and it discusses the activities of the individuals listed in the first part of the document. The text is written in a formal, business-like style, and it is signed at the end by one of the individuals listed in the first part of the document. The signature is: John Smith.

3 100 MB-D 1002 100 100 100

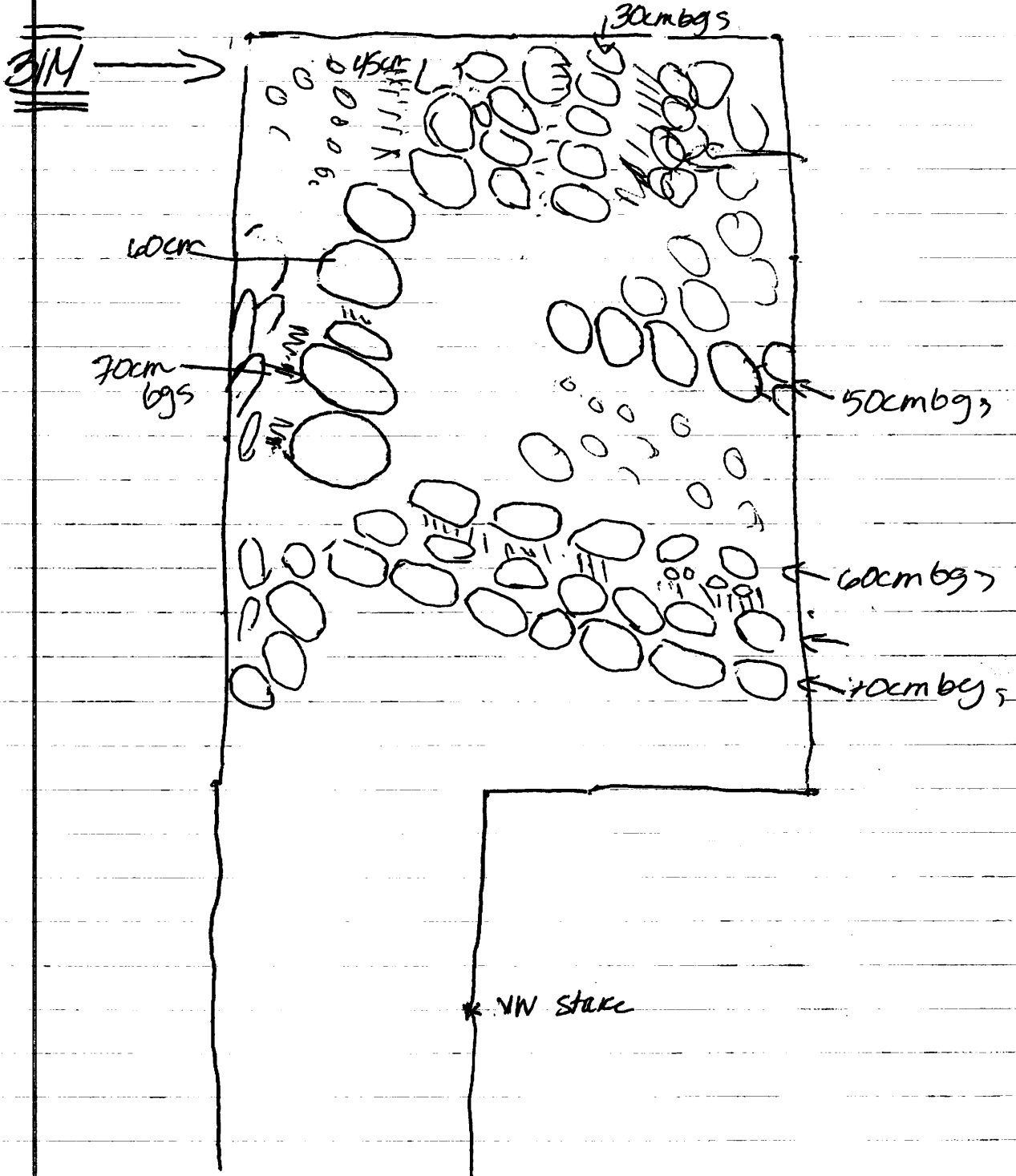
[illegible]

3-13-90

P90-21-98

31A/64


11.7m - 12.7m E of NW stake, 2m S of SWall
of 31A, 0- cm bgs, trying to trace line for
Bugles - See if it connects near Kruncheis.
Cont. from 3-12-90 - Ekroll



OP-81 2

FD-302

(cont.) from 870-PC - 21 mg
Babies - see if it comes near Knewlars
of 3A, 0 - car ~~off~~, tried to turn line for
11 Feb - 12 Feb E of NW ~~lake~~, gm 2 of 3 wks



313-90

P90-21-99

31A/65

9.4m-10.4m E of NW stake, ~~1~~ 2m S of SWall of 31A,
Clearing tumble to level of Bugles - trying to find
rest of its line. Also seeing if we can trace
line of Ruffles. 0-20cm eggs, at some places 30

2 shrubs

line of rocks appears - 20cm eggs - poss. lines up
w/ Bugles - but is higher. another line of rocks
in front of this one - at 30cm eggs -
if this line (20cm) is part of Bugles, the line fluctuates
a lot in height.

31A/66

10.7m-11.7m E of NW stake, 0- cm eggs -
~~the~~ 2m S of SWall of 31A, clearing area behind
wall - Bugles.

3-13-90

PPD-21-100

3IK/19

Removing rubble in area 3.8m-5m W of
E trench wall of 3IK, at apparent summit of
structure - 1st shields

3IK/20

Area 7.5m-8.5m W of E trench wall of 3IK,
1m S of SW wall of 3IK, 0-30cm bgs, looking for well lined
polychromes - Shields

3-13-90

P90-21-101

31M/36

5m S of NW stake, 2m W of E trench wall of 31M
Removing tumble 30-50cm bgs - around poss wall line -
140-130cm from E trench wall (Rund on slight diag -
30cm bgs) - poss. found another line, running
parallel to 1st one - approx 10 cm deeper -
Drawing for 31M - on page for 31A
Found mistake frag.
shards - 3 bgs

31M/37

6m S of NW stake, 2m W of E trench wall of
31M, Cont to follow wall line - towards 31A,
top of structure, 0-40cm bgs - or until a line is reached
shards

31M/38

6m S of NW stake, 1m W of E trench wall of 31M -
0-40 cm bgs. Shards, bgs require

31M/39

5m S of NW stake, 3m N of E trench wall of 31M -
Shards another rock w/ hole or 4
0-30cm bgs

OP-218

[illegible]

100-2 of Mr. Stone, 5010 of E. 10th St. NW, Wash. D.C. 20004
 Mr. Stone, 5010 of E. 10th St. NW, Wash. D.C. 20004
 Mr. Stone, 5010 of E. 10th St. NW, Wash. D.C. 20004

[illegible]

[Faint handwritten notes at the bottom of the page, possibly bleed-through from the reverse side.]

3-14-90

P90-21-102

3IK/21 7.2m-8.5m

~~7.5m-8.5m~~ W of E trench wall of 3IK, 2m S of SWall
of 3IK. clearing tumble, looking for continuation of crunchers
line near it. ^{max} 0-30cm bgs - Also looking for West.

of Bugles

Shards, obsidian (2 pieces)

3IK/22

7.2m-8.5m W of E trench wall of 3IK, 1.3m S of SWall
of 3IK. cont. to clear tumble in ~~1.3m~~ 1.3m EW x 2m NS.
Trying to see line - Small Foot.

Found foot of metate frag. (2nd one of the day)

Shards, 2 pieces of obsidian.

~~3IK/23~~

3IA/67

3.3m E of 3ILE trench wall, 2m S of
3IA, S trench wall 4m W of boundary between 3IA & K
Removing sm tumble in area above Bugles

(Area is 10.7m-11.7m E of 3IA NW stake) → going down
to 40cm bgs - Shards, obsidian
in some areas only 20

3IA/68

10.7m-12.7m E of 3IA NW stake

3m S of trench wall of 3IA, 0- cm bgs
3m-5m E of 3ILE trench wall

108-10-10

21-10

28-10-10

108-10-10 21-10 28-10-10
108-10-10 21-10 28-10-10
108-10-10 21-10 28-10-10

108-10-10 21-10 28-10-10

28-10-10

108-10-10 21-10 28-10-10
108-10-10 21-10 28-10-10
108-10-10 21-10 28-10-10

28-10-10

28-10-10

108-10-10 21-10 28-10-10
108-10-10 21-10 28-10-10
108-10-10 21-10 28-10-10

28-10-10

108-10-10 21-10 28-10-10
108-10-10 21-10 28-10-10
108-10-10 21-10 28-10-10

3-14-90

P90-21-103

31M/40

5m S of NW stake, 3m ^W of E trench wall of 31M,
30-40 cm bgs
Found another piece of a metate (Also found one yesterday)
Shells

31M/41

7m S of NW stake, 1-2m ^W of E trench wall of 31M,
clearing ground surface + tumble, moving towards 31A+K.
Shells, byoreque, 0-30 cm bgs
There is a lot of tumble in the lot that will have to
be removed later

31M/42-

8m S of NW stake, 1-2m W of E trench wall-
(1m NS x 2m EW) - cont. to clear towards top of structure
frag of face of a bird 0-30
Shells, byoreque

1945-1946

1945-1946

1945-1946

1945-1946 1945-1946 1945-1946

1945-1946

1945-1946 1945-1946 1945-1946

1945-1946

1945-1946 1945-1946 1945-1946

1945-1946 1945-1946 1945-1946

1945-1946 1945-1946 1945-1946

1945-1946

1945-1946 1945-1946 1945-1946

1945-1946 1945-1946 1945-1946

1945-1946 1945-1946 1945-1946

3-14-90

P90-21-104

31F/88

Excavating NE section of Adam 12 -
120-240cm on EW basal line (^{tape} running on
N. side of 21 jump st) - At 120cm, lot
extends 135cm N - last of 4 triangular quad
to be cleared - looking for more bayareque,
polychromes, evidence of use of kiln.
lots of bayareque; sherds (6 bags total -
5 bayareque, 1 sherds)

31F/89

Same NE section of Adam 12 as in 31F/88
20-40cm bags

Took soil sample in this lot - from approx.
30cm bags - to see if there is a level of ash
deposit in soil - def change in soil is evident
More bayareque. Sherds - Many of the bright orange type
2 large cut stones - poss. vents - that stand
inward as part of wall - Adam 12 - Underneath
stones are large deposits of bayareque
6 bags (1st bag - soil)

31F/90

NE sect. of Adam 12
40-60cm bags - soil still grayish in this level -
possibly ash - consider
sherds, bayareque - this came from previous level -
got mixed in w/ this level as they scraped the sides

31F/91

Same NE sect. of Adam 12, 60-80cm bags
~~60-80cm bags~~ Noting soil change - more yellow

100-51-101

3-11-80

3/17/80

Examined the section of about 15-
200 ft. on the road (about 100 ft)
N. side of 51 (about 20 ft) - At 100 ft
there is a change in the character of the
material - from a fine grained
material to a coarse grained material
of 1/2 in. or more.

3/17/80

Examined the section of about 15-
200 ft. on the road (about 100 ft)
N. side of 51 (about 20 ft) - At 100 ft
there is a change in the character of the
material - from a fine grained
material to a coarse grained material
of 1/2 in. or more.

3/17/80

Examined the section of about 15-
200 ft. on the road (about 100 ft)
N. side of 51 (about 20 ft) - At 100 ft
there is a change in the character of the
material - from a fine grained
material to a coarse grained material
of 1/2 in. or more.

3-14-90

90-21-105

31F/92

same NE quad of Adam 12-

80-100 cm bgs -

Soil at this level - more yellowish, clayish.
We're finding few sherds - which seems strange. b/c
at this level there were lots of polychromes in
the other quadrants

2 bags - 1 soil sample, 1 bag of sherds.
Very few polychromes

31F/93

same NE quad.

100-120 cm bgs - Trying to see if more
sherds show up here - as they did in
the other quad.

100-51-102

344-40

316/10

about the group of 15-20

100-100-100

100-100-100 - 100-100-100

100-100-100 - 100-100-100

100-100-100 - 100-100-100

100-100-100 - 100-100-100

100-100-100 - 100-100-100

100-100-100 - 100-100-100

316/10

about the group of 15-20

100-100-100 - 100-100-100

100-100-100 - 100-100-100

100-100-100 - 100-100-100

3-15-90

P90-21-105

31A/68

10.7m - 12.7m E of 31A NW stake, 3m S of S trench wall of 31A, (3m-5m E of 31L E trench wall)

Cont. lot from 3-14-90 0-20 cm bgs -

Shields, sm piece of bone

31A/69

12.7m - 15.2m E of 31A NW stake - to E ~~to~~ end of 31A (where 31A+K connect) - 5m-7.5m E of E trench wall of 31L

1m-2.5m W of boundary between 31A+K

~~31A+K~~ 3m S of S trench wall of 31A (1m NS x 2.5m EW lot)
0-20cm bgs - trying to follow wall lines to the S. of Summit
Shields, bone

31A/70

11.7m - 12.7m E of 31A NW stake, 3-5m S of 31A S trench wall
~~7.5-8.5m~~ 40cm E of E wall of 31L

1m EW x 2m NS lot - clearing sm. area between A+L -

so we can view 31L trench wall

Shields, bayonet, 0-~~20~~ 15cm bgs - still more
tumble

OP-21-E

82/AIC

1. 2. 3. 4. 5. 6. 7. 8. 9. 10. 11. 12. 13. 14. 15. 16. 17. 18. 19. 20. 21. 22. 23. 24. 25. 26. 27. 28. 29. 30. 31. 32. 33. 34. 35. 36. 37. 38. 39. 40. 41. 42. 43. 44. 45. 46. 47. 48. 49. 50. 51. 52. 53. 54. 55. 56. 57. 58. 59. 60. 61. 62. 63. 64. 65. 66. 67. 68. 69. 70. 71. 72. 73. 74. 75. 76. 77. 78. 79. 80. 81. 82. 83. 84. 85. 86. 87. 88. 89. 90. 91. 92. 93. 94. 95. 96. 97. 98. 99. 100. 101. 102. 103. 104. 105. 106. 107. 108. 109. 110. 111. 112. 113. 114. 115. 116. 117. 118. 119. 120. 121. 122. 123. 124. 125. 126. 127. 128. 129. 130. 131. 132. 133. 134. 135. 136. 137. 138. 139. 140. 141. 142. 143. 144. 145. 146. 147. 148. 149. 150. 151. 152. 153. 154. 155. 156. 157. 158. 159. 160. 161. 162. 163. 164. 165. 166. 167. 168. 169. 170. 171. 172. 173. 174. 175. 176. 177. 178. 179. 180. 181. 182. 183. 184. 185. 186. 187. 188. 189. 190. 191. 192. 193. 194. 195. 196. 197. 198. 199. 200. 201. 202. 203. 204. 205. 206. 207. 208. 209. 210. 211. 212. 213. 214. 215. 216. 217. 218. 219. 220. 221. 222. 223. 224. 225. 226. 227. 228. 229. 230. 231. 232. 233. 234. 235. 236. 237. 238. 239. 240. 241. 242. 243. 244. 245. 246. 247. 248. 249. 250. 251. 252. 253. 254. 255. 256. 257. 258. 259. 260. 261. 262. 263. 264. 265. 266. 267. 268. 269. 270. 271. 272. 273. 274. 275. 276. 277. 278. 279. 280. 281. 282. 283. 284. 285. 286. 287. 288. 289. 290. 291. 292. 293. 294. 295. 296. 297. 298. 299. 300. 301. 302. 303. 304. 305. 306. 307. 308. 309. 310. 311. 312. 313. 314. 315. 316. 317. 318. 319. 320. 321. 322. 323. 324. 325. 326. 327. 328. 329. 330. 331. 332. 333. 334. 335. 336. 337. 338. 339. 340. 341. 342. 343. 344. 345. 346. 347. 348. 349. 350. 351. 352. 353. 354. 355. 356. 357. 358. 359. 360. 361. 362. 363. 364. 365. 366. 367. 368. 369. 370. 371. 372. 373. 374. 375. 376. 377. 378. 379. 380. 381. 382. 383. 384. 385. 386. 387. 388. 389. 390. 391. 392. 393. 394. 395. 396. 397. 398. 399. 400. 401. 402. 403. 404. 405. 406. 407. 408. 409. 410. 411. 412. 413. 414. 415. 416. 417. 418. 419. 420. 421. 422. 423. 424. 425. 426. 427. 428. 429. 430. 431. 432. 433. 434. 435. 436. 437. 438. 439. 440. 441. 442. 443. 444. 445. 446. 447. 448. 449. 450. 451. 452. 453. 454. 455. 456. 457. 458. 459. 460. 461. 462. 463. 464. 465. 466. 467. 468. 469. 470. 471. 472. 473. 474. 475. 476. 477. 478. 479. 480. 481. 482. 483. 484. 485. 486. 487. 488. 489. 490. 491. 492. 493. 494. 495. 496. 497. 498. 499. 500. 501. 502. 503. 504. 505. 506. 507. 508. 509. 510. 511. 512. 513. 514. 515. 516. 517. 518. 519. 520. 521. 522. 523. 524. 525. 526. 527. 528. 529. 530. 531. 532. 533. 534. 535. 536. 537. 538. 539. 540. 541. 542. 543. 544. 545. 546. 547. 548. 549. 550. 551. 552. 553. 554. 555. 556. 557. 558. 559. 560. 561. 562. 563. 564. 565. 566. 567. 568. 569. 570. 571. 572. 573. 574. 575. 576. 577. 578. 579. 580. 581. 582. 583. 584. 585. 586. 587. 588. 589. 590. 591. 592. 593. 594. 595. 596. 597. 598. 599. 600. 601. 602. 603. 604. 605. 606. 607. 608. 609. 610. 611. 612. 613. 614. 615. 616. 617. 618. 619. 620. 621. 622. 623. 624. 625. 626. 627. 628. 629. 630. 631. 632. 633. 634. 635. 636. 637. 638. 639. 640. 641. 642. 643. 644. 645. 646. 647. 648. 649. 650. 651. 652. 653. 654. 655. 656. 657. 658. 659. 660. 661. 662. 663. 664. 665. 666. 667. 668. 669. 670. 671. 672. 673. 674. 675. 676. 677. 678. 679. 680. 681. 682. 683. 684. 685. 686. 687. 688. 689. 690. 691. 692. 693. 694. 695. 696. 697. 698. 699. 700. 701. 702. 703. 704. 705. 706. 707. 708. 709. 710. 711. 712. 713. 714. 715. 716. 717. 718. 719. 720. 721. 722. 723. 724. 725. 726. 727. 728. 729. 730. 731. 732. 733. 734. 735. 736. 737. 738. 739. 740. 741. 742. 743. 744. 745. 746. 747. 748. 749. 750. 751. 752. 753. 754. 755. 756. 757. 758. 759. 760. 761. 762. 763. 764. 765. 766. 767. 768. 769. 770. 771. 772. 773. 774. 775. 776. 777. 778. 779. 780. 781. 782. 783. 784. 785. 786. 787. 788. 789. 790. 791. 792. 793. 794. 795. 796. 797. 798. 799. 800. 801. 802. 803. 804. 805. 806. 807. 808. 809. 810. 811. 812. 813. 814. 815. 816. 817. 818. 819. 820. 821. 822. 823. 824. 825. 826. 827. 828. 829. 830. 831. 832. 833. 834. 835. 836. 837. 838. 839. 840.

~~SECRET~~

[illegible]

OF THE

[The page contains several lines of handwritten notes, mostly illegible due to blurring and orientation.]

3-15-90

P90-21-106

31F/93

Cont. from 3-14-90

NE quad. of Adam 12, 100-120 cm bgs.
Some sherds Mostly Whitaker - which is strange.
All other quad. produced more sherds - lots of nice polychromes

31F/94

Sectioning - Vent area of Kiln Adam 12
area is 6.56-6.96m E of W trench wall of 31F
(in between cut stones) ~~100m~~ ~~100m~~ ~~100m~~
135cm - ~~100cm~~ S of EN basal wall at 120cm along 21 jump st.
0-12cm below wall line of Adam 12
area is 40m EW x 1.1m NS
Found sm. amount of sherds + bayouque

31F/95

Sectioning vent on N side of Adam 12 -
area directly 2 of 2 cut stones at 120cm
along EN basal line, were excavating in
area 135cm - ~~100cm~~ N of EN basal line
56cm EW x ~~100cm~~ ⁴⁰ NS
6.45m - 7.01m E of W trench wall of 31F
Finding more sherds here, some bayouque -
This was the vent where we originally
found a deposit of sherds as we were
uncovering the kiln
filled large bag of sherds. At approx 13cm bgs.
there are 2 large cut stones - floor-like surface
Another bag w/ bayouque
Found handle - from jar or incensario - looks like a person's
face, w/ snake wrapped around neck
20cm bgs at deepest
white rocks

3-12-40

3-12-40

3-12-40

3-12-40

At about 10:00 AM, the first of the
large stones was seen. It was about 100
feet in diameter and was moving
towards the shore. It was
seen by several people who were
on the beach at the time.

3-12-40

At about 11:00 AM, the second of the
large stones was seen. It was about 100
feet in diameter and was moving
towards the shore. It was
seen by several people who were
on the beach at the time.

3-12-40

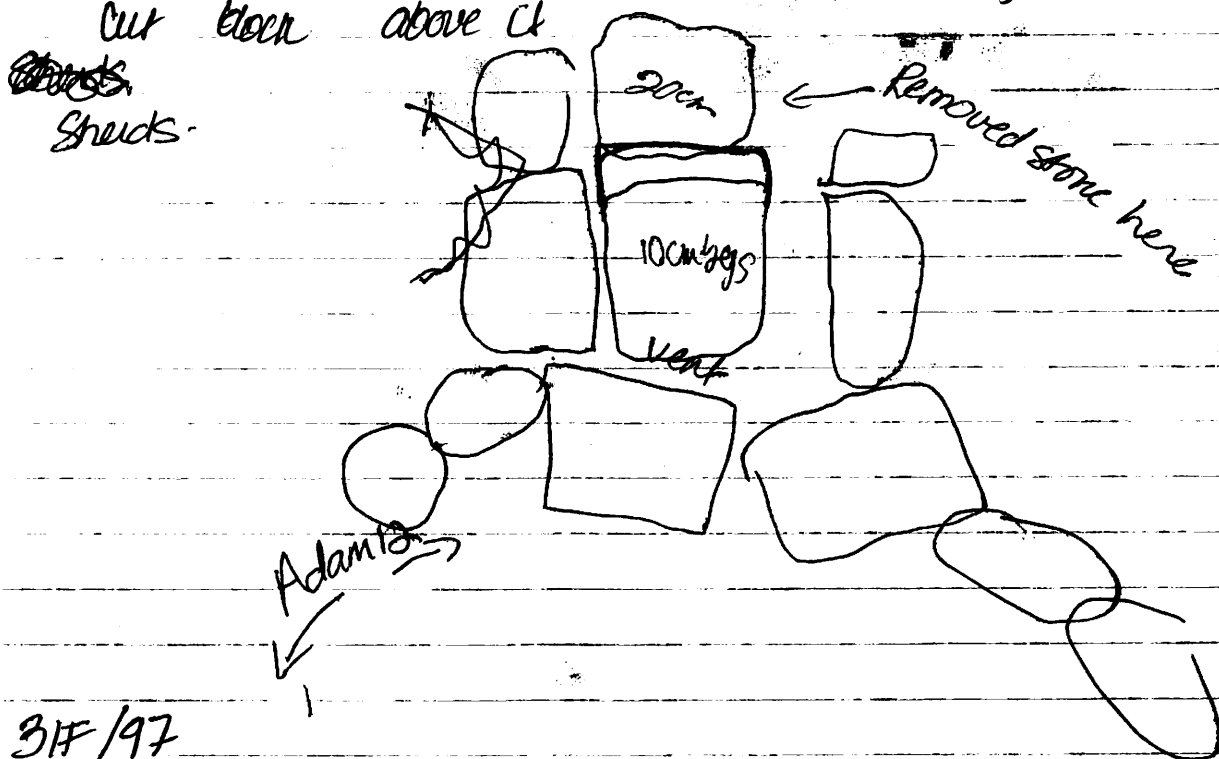
At about 12:00 PM, the third of the
large stones was seen. It was about 100
feet in diameter and was moving
towards the shore. It was
seen by several people who were
on the beach at the time.

3-15-90

P90-21-107


31F/96

Excavating large cut stone from N vent
of Adam 12 - to see if there are more shards underneath
Went down 10cm below cut stone - ~~few~~ shards - ^{very} few
More cut blocks underneath - broken
Can't face this one out w/out disturbing the
cut block above it



31F/97

5m E of W trench wall of 31F
1m N of N trench wall of 31F -
Trying to follow wall line - just the 10 of us
Found some shards obsidian
Looks like we've located more of just the
10 of us - 2.27m E of 31D N trench wall




64-31-15

312-2


3/7/78

Excavated back off from V line
at Area 15. To see if there was more
than one hole. One hole was found
and one was not. One hole was
found and one was not.



3/7/78

One E of 10' from west of 312
1/2 in 10' of 10' from west of 312
Tried to follow line - but the 10' of
from some other
like 10' from west of 312
10' from west of 312



3-15-90

P90-21-107

31M/43

9m S of NW stake, 1-2m W of E trench wall of 31M,
connecting 31M w/ 31A+K - At top of Structure 122
0-40 cm bgs - Removing ground surface, small tumble,
hoping to connect some lines from 31A w/ 31M
- Found bone - w/ small teeth attached -
Shards, obsidian, bone

31M/44

7m-10m S of NW stake (up to where M meets
A+K, removing more tumble, looking
for lines - that might connect w/ ones in 31A
1-2m W of E trench wall of 31M
More frag, Shards
Cleared tumble to approx 50cm bgs - deeper
in some places -
Able to see beginnings of some lines from 31A -
- Small foot + * * * * * munchers

8740

1. The first of the three is the "A" series, which is the most common and is used for most applications. It is made of a special alloy of steel and is known for its strength and durability. It is also known for its resistance to corrosion and its ability to withstand high temperatures.

1. The first part of the document is a letter from the President of the United States to the Congress, dated January 1, 1861. It is a copy of the original, and is signed by the President.

3-16-90

P9021-178

31A/71

11.7m - 12.7m E of 31A NW base, 3.5m S of 31A S turn
wall (same as 31A/70) Removing more tumble, 15-40cm by
Shells, bayonet, obsidian, Metak frag.

31A/72

1m - 2.5m W of 31A^E end - where 31A + K meet

1.5m - 3m^S of 31A S wall, clearing tumble - making
lines clearer - starting between 10 ~~cm~~ bags - 20 cm bags
Shells

891-10-207

CPA

10/1/80

ALL INFORMATION CONTAINED HEREIN IS UNCLASSIFIED

DATE 10/1/80 BY SP-10/207

EXCEPT WHERE SHOWN OTHERWISE

10/1/80

ALL INFORMATION CONTAINED HEREIN IS UNCLASSIFIED

DATE 10/1/80 BY SP-10/207

EXCEPT WHERE SHOWN OTHERWISE

10/1/80

8-16-90

P90-21-109

3IF/98

4m E of W trench wall of 3IF, 4m N of 3IF
N trench wall - Trying to trace wall - just the 10 of us.
0-20 cm bgs - No wall visible yet - just cobble - prob tumble
shells, obsidian, bone

3IF/99

3m E of W trench wall of 3IF, 4m N of 3IF -
trying to see how far W rocks extend - is there more
cobble? Can we find wall line? 0-20 cm bgs
lots of shells - some polychaetes, bone, obsidian
few rocks appear - sticking out of ground at 20 cm bgs -
cobble seems to have ended - only tumble here -
No wall line visible

100-15-000

2-10-10

3/7/08

Hand of 14 known wall of 317, 14th and 317

14 known wall - 14th and 317 - 14th and 317

14 known wall - 14th and 317 - 14th and 317

14 known wall - 14th and 317 - 14th and 317

3/7/08

Hand of 14 known wall of 317, 14th and 317

14 known wall - 14th and 317 - 14th and 317

14 known wall - 14th and 317 - 14th and 317

14 known wall - 14th and 317 - 14th and 317

14 known wall - 14th and 317 - 14th and 317

14 known wall - 14th and 317 - 14th and 317

3-16-90

P90-21-110

31M/45

9m S of NW stake, 3m W of E trench wall, Removing
fumble, trying to find continuation of line - Krunchers.
from 31A, 0-60 cm bags

Shards, chert, obsidian, pile at 60 cm bags, bone
Removing many rocks - Don't see lines yet -

At 60 cm - Krunchers becoming visible

31M/46

9m S of NW stake, 4m W of E trench wall
of 31M, 0-80 cm bags - Trying to trace line -
Taloskins - Removing fumble - Haven't gotten to
rock surface yet - Need to remove more
fumble later

SII 31A 71, 72 - 83

68-70 - 80

31A 43, 44 - 81

45, 46 - 84

3-16-90

PPD-21-111

31Q

→ Continuation of Subop 31F.

31Q/1

4m E of 31F W trench wall, 2-3m N of 31F N trench wall (1m EW x 2m NS lot) - Moving N - to see if tumble continues, is there a wall around Kila? 0-10 cm bags - lots of rocks
Metallic frag. shreds

31Q/2

4m E of 31F W trench wall, 1m N of 31F N trench wall, clearing g.s. to look for wall lines. Area between NW side of Adam 12 + 31F original axial trench ~~the~~ frag. foot of metal (another one!)
No shreds. 0-5cm bags - lots of rocks

31Q/3

4m E of 31F W trench wall, 5m N of 31F N trench wall, clearing out tumble so we can move 1ms. (31F/98) and move in + locate more of wall - just the 10 of 10s
0-10cm bags - Found shreds - 1 piece obsidian
Need to go down further to be able to see wall

11-15-09

3K-20

3K
- Comparison of 3K-20

3K/1

1st Ed of 3K in 1980s. 3K-20 was
first used (in 1980s) - 3K-20 was
first used, 12 years ago. 3K-20
first used - 12 years ago. 3K-20
first used - 12 years ago.

3K/2

1st Ed of 3K in 1980s. 3K-20 was
first used (in 1980s) - 3K-20 was
first used, 12 years ago. 3K-20
first used - 12 years ago. 3K-20
first used - 12 years ago.

3K/3

1st Ed of 3K in 1980s. 3K-20 was
first used (in 1980s) - 3K-20 was
first used, 12 years ago. 3K-20
first used - 12 years ago. 3K-20
first used - 12 years ago.

4-2-90

P90-21-112

31R - Taking over Laura's trenches

31R/37 Finishing lot Laura started on Fri.

Following MOLASSES E

0-.45m N of MOLASSES

6.2-7.2m W of Datum Pt

0.2-0.6 m bgs NWC

Removing Bimbo - MOLASSES lies 11 to it - better line

Already collected 1 bag from 3-30-90

Found: Bone, Shells - 2 bags total

Finished following out wall molasses

31R/38


8.3m-8.9m S of Datum pt

3.7m-4.3m W of Datum pt (1.1m EW x .6m NS)

0-60cm Bgs - Removing dirt + tumble down to level of rocks - appear to be making round formation. In this lot - In this lot, trying to follow a straight line of flat rocks back towards the road

Found: Shells, obsidian

At 60cm bgs - Fairly flat cobble floor. Don't see continuation of wall line



2/6/1

4-2-90

P90-21-113

31R/39

Following MOLASSES W - (1m x 1m)

0-1m N of MOLASSES + of Datum Pt,

9.3-10.3m W of Datum pt

0-60 cm eggs

Coming down directly in front of MOLASSES -
Starting to see wall line - wall begins at 40cm
eggs

Found: Shields, Bajareque

31R/40

Cont. to follow circular wall line back towards
road - S.

8.9-9.9 m S of Datum

2-3m W of Datum - large pieces of

0-15cm eggs - where shields - fit together -

Found: Shields bone, ^{wall line} Bajareque, but not

not exactly clear where wall is leading at 45cm eggs

0-70cm at deepest - Need to follow line. our move to S -

31R/41-

1 piece of e. tumbler

Don Luis came across a piece of
obsidian - fairly thick - sticking out of
ground -5-11m N of Datum, 6m W of Datum
15m eggs -

Further it is our bag

31R/42

Clearing area - S of MOLASSES - to
same level as MOLASSES 1.1m x 1.1m

12/2/79

12/2

12/2

Founding Members W. (1979)

Founding Members W. (1979)

C-12 12/2/79

Founding Members W. (1979)

Founding Members W. (1979)

12/2

Founding Members W. (1979)

12/2

Founding Members W. (1979)

Founding Members W. (1979)

Founding Members W. (1979)

Founding Members W. (1979)

12/2

Founding Members W. (1979)

Founding Members W. (1979)

Founding Members W. (1979)

Founding Members W. (1979)

12/2

Founding Members W. (1979)

Founding Members W. (1979)

31R/42- cont.

0-1.1m S of Datum

9.2m-10.3m W of Datum pt

0-25cm bgs - in SW corner - over PUMPKIN - only 10cm
 line appears to end 9.8m W of Datum pt. bgs
 Remaining tumble W of end of Molasses,
 + S of wall - to see how it goes
 that way

Wall-Pumpkin - running above Molasses + 11 to

It seems to continue

Found - few shreds

31R/43- cont. to follow PUMPKIN - although
 Molasses - underneath it has stopped

1-1.1m N of Datum pt

10.3-11.3m W of Datum Pt.

Draw first lot -

0-65cm bgs - in front of (NOT) PUMPKIN

0-5cm bgs - where line PUMPKIN is located

cont to clear more tumble tomorrow

asked one bag of shreds - holding on
 to it

1000 - IN/SHC

0-1 Mr. J. P. Jones

to count 10 in 100 - 1000

[illegible]

the following is a list of the

2-22-41 To the Police Department

1. The first part of the document is a list of names and dates, which appears to be a record of some kind. The names are written in a cursive script, and the dates are in a more formal, printed style. The list is organized into two columns, with names on the left and dates on the right. The names are: "John A. Smith", "John B. Smith", "John C. Smith", "John D. Smith", "John E. Smith", "John F. Smith", "John G. Smith", "John H. Smith", "John I. Smith", "John J. Smith", "John K. Smith", "John L. Smith", "John M. Smith", "John N. Smith", "John O. Smith", "John P. Smith", "John Q. Smith", "John R. Smith", "John S. Smith", "John T. Smith", "John U. Smith", "John V. Smith", "John W. Smith", "John X. Smith", "John Y. Smith", "John Z. Smith". The dates are: "1880", "1881", "1882", "1883", "1884", "1885", "1886", "1887", "1888", "1889", "1890", "1891", "1892", "1893", "1894", "1895", "1896", "1897", "1898", "1899", "1900", "1901", "1902", "1903", "1904", "1905", "1906", "1907", "1908", "1909", "1910", "1911", "1912", "1913", "1914", "1915", "1916", "1917", "1918", "1919", "1920", "1921", "1922", "1923", "1924", "1925", "1926", "1927", "1928", "1929", "1930", "1931", "1932", "1933", "1934", "1935", "1936", "1937", "1938", "1939", "1940", "1941", "1942", "1943", "1944", "1945", "1946", "1947", "1948", "1949", "1950", "1951", "1952", "1953", "1954", "1955", "1956", "1957", "1958", "1959", "1960", "1961", "1962", "1963", "1964", "1965", "1966", "1967", "1968", "1969", "1970", "1971", "1972", "1973", "1974", "1975", "1976", "1977", "1978", "1979", "1980", "1981", "1982", "1983", "1984", "1985", "1986", "1987", "1988", "1989", "1990", "1991", "1992", "1993", "1994", "1995", "1996", "1997", "1998", "1999", "2000", "2001", "2002", "2003", "2004", "2005", "2006", "2007", "2008", "2009", "2010", "2011", "2012", "2013", "2014", "2015", "2016", "2017", "2018", "2019", "2020", "2021", "2022", "2023", "2024", "2025", "2026", "2027", "2028", "2029", "2030", "2031", "2032", "2033", "2034", "2035", "2036", "2037", "2038", "2039", "2040", "2041", "2042", "2043", "2044", "2045", "2046", "2047", "2048", "2049", "2050", "2051", "2052", "2053", "2054", "2055", "2056", "2057", "2058", "2059", "2060", "2061", "2062", "2063", "2064", "2065", "2066", "2067", "2068", "2069", "2070", "2071", "2072", "2073", "2074", "2075", "2076", "2077", "2078", "2079", "2080", "2081", "2082", "2083", "2084", "2085", "2086", "2087", "2088", "2089", "2090", "2091", "2092", "2093", "2094", "2095", "2096", "2097", "2098", "2099", "2100", "2101", "2102", "2103", "2104", "2105", "2106", "2107", "2108", "2109", "2110", "2111", "2112", "2113", "2114", "2115", "2116", "2117", "2118", "2119", "2120", "2121", "2122", "2123", "2124", "2125", "2126", "2127", "2128", "2129", "2130", "2131", "2132", "2133", "2134", "2135", "2136", "2137", "2138", "2139", "2140", "2141", "2142", "2143", "2144", "2145", "2146", "2147", "2148", "2149", "2150", "2151", "2152", "2153", "2154", "2155", "2156", "2157", "2158", "2159", "2160", "2161", "2162", "2163", "2164", "2165", "2166", "2167", "2168", "2169", "2170", "2171", "2172", "2173", "2174", "2175", "2176", "2177", "2178", "2179", "2180", "2181", "2182", "2183", "2184", "2185", "2186", "2187", "2188", "2189", "2190", "2191", "2192", "2193", "2194", "2195", "2196", "2197", "2198", "2199", "2200", "2201", "2202", "2203", "2204", "2205", "2206", "2207", "2208", "2209", "2210", "2211", "2212", "2213", "2214", "2215", "2216", "2217", "2218", "2219", "2220", "2221", "2222", "2223", "2224", "2225", "2226", "2227", "2228", "2229", "2230", "2231", "2232", "2233", "2234", "2235", "2236", "2237", "2238", "2239", "2240", "2241", "2242", "2243", "2244", "2245", "2246", "2247", "2248", "2249", "2250", "2251", "2252", "2253", "2254", "2255", "2256", "2257", "2258", "2259", "2260", "2261", "2262", "2263", "2264", "2265", "2266", "2267", "2268", "2269", "2270", "2271", "2272", "2273", "2274", "2275", "2276", "2277", "2278", "2279", "2280", "2281", "2282", "2283", "2284", "2285", "2286", "2287", "2288", "2289", "2290", "2291", "2292", "2293", "2294", "2295", "2296", "2297", "2298", "2299", "2300", "2301", "2302", "2303", "2304", "2305", "2306", "2307", "2308", "2309", "2310", "2311", "2312", "2313", "2314", "2315", "2316", "2317", "2318", "2319", "2320", "2321", "2322", "2323", "2324", "2325", "2326", "2327", "2328", "2329", "2330", "2331", "2332", "2333", "2334", "2335", "2336", "2337", "2338", "2339", "2340", "2341", "2342", "2343", "2344", "2345", "2346", "2347", "2348", "2349", "2350", "2351", "2352", "2353", "2354", "2355", "2356", "2357", "2358", "2359", "2360", "2361", "2362", "2363", "2364", "2365", "2366", "2367", "2368", "2369", "2370", "2371", "2372", "2373", "2374", "2375", "2376", "2377", "2378", "2379", "2380", "2381", "2382", "2383", "2384", "2385", "2386", "2387", "2388", "2389", "2390", "2391", "2392", "2393", "2394", "2395", "2396", "2397", "2398", "2399", "2400", "2401", "2402", "2403", "2404", "2405", "2406", "2407", "2408", "2409", "2410", "2411", "2412", "2413", "2414", "2415", "2416", "2417", "2418", "2419", "2420", "2421", "2422", "2423", "2424", "2425", "2426", "2427", "2428", "2429", "2430", "2431", "2432", "2433", "2434", "2435", "2436", "2437", "2438", "2439", "2440", "2441", "2442", "2443", "2444", "2445", "2446", "2447", "2448", "2449", "2450", "2451", "2452", "2453", "2454", "2455", "2456", "2457", "2458", "2459", "2460", "2461", "2462", "2463", "2464", "2465", "2466", "2467", "2468", "2469", "2470", "2471", "2472", "2473", "2474", "2475", "2476", "2477", "2478", "2479", "2480", "2481", "2482", "2483", "2484", "2485", "2486", "2487", "2488", "2489", "2490", "2491", "2492", "2493", "2494", "2495", "2496", "2497", "2498", "2499", "2500", "2501", "2502", "2503", "2504", "2505", "2506", "2507", "2508", "2509", "2510", "2511", "2512", "2513", "2514", "2515", "2516", "2517", "2518", "2519", "2520", "2521", "2522", "2523

1-20-11 1-20-11

Q 11. ~~24/11/2020~~ 2020 प्रमाण - अक्षय - 11/11

COPIES OF

1944-1945

21.11.2019

10-11-1964

to amount to \$ 100.00 - A

19 March 1944

101 2000 1000

0-2500 Ref: N-2000 M-2000 (FOIA) 70-2000

$\frac{d}{dt} \left(\frac{1}{2} m v^2 \right) = -\frac{d}{dt} \left(\frac{1}{2} k x^2 \right)$

can to enter with about 1000 ft

~~Handwritten signature~~

10

4-3-90

P90-21-115

31R/43

Finishing lot started 4-2-90

0-1m N of Datum pt, 10.3-11.3m W of Datum

0-~~65~~⁷⁰cm in front of (N of) PUMPKIN

0-5cm bags where line PUMPKIN is located

Following PUMPKIN W - although MOLASSES - underneath stopped.

Found: Shields - 1 Bag

31R/44

Continuing to follow PUMPKIN W

0-1m N of Datum pt. 11.3-12.3m W of Datum pt.

0-70 cm bags at deepest, 0-5cm above PUMPKIN - might be corner

Wall seems to end - 11.95m W of Datum - then

Wraps off + continues at 30cm bags
Shields

31R/115

Following lines S - towards road - Near pass.

Circular Feature

8.9-9.9m S of Datum pt

1-2m W of Datum pt

Found: Shields, Rock-looks worked, w/ multicorred strations running across it - Don't know if its important - just am keeping it b/c it looks interesting, bygone, etc.
Sm piece of Chest - 2 bags - before deposit

Primary Deposit

New possible wall - just off back side of rock feature -
55-60cm bags
9.4-9.5m S of Datum
-1.2m W of Datum

1952-1953

1952-1953

1952-1953

1952-1953
1952-1953
1952-1953

1952-1953
1952-1953
1952-1953

1952-1953

1952-1953

1952-1953
1952-1953
1952-1953
1952-1953
1952-1953

1952-1953

1952-1953
1952-1953
1952-1953

1952-1953
1952-1953
1952-1953
1952-1953
1952-1953

1952-1953
1952-1953
1952-1953
1952-1953

4-3-90

P90-21-116

31R/46-

Removing tumble around PUMPKIN - poss. terrace surface at level of PUMPKIN
7.9-9.4m W of Dahum

0-2.2m S of Dahum-

0-25cm bgs NW corner
Found - Shells

31R/47


Following POTATO #5 in small area left between 31R-K

5.5m-6.5m W of Dahum


3.7-4.7m S of Dahum Found Shells, obsidian

31R/49

~~31R/45~~ cont -> Rename Primary - Lot # 49
Primary deposit



Deposit starts 8.2m S of Dahum, extends to 8.5m
1m-1.2m W of Dahum
GS



Found Shells,
some type of
lid-jar or
censer??

60cm bgs

C90-C-10 gh CBA-32, Scale=20
Shells probably correspond to sm. enclosure (Room?)
just N of line of rocks (which is probably tumble)

111-15-100

100-1

111-15-100

111-15-100 - 111-15-100 - 111-15-100

111-15-100 - 111-15-100 - 111-15-100

111-15-100 - 111-15-100 - 111-15-100

111-15-100 - 111-15-100 - 111-15-100

111-15-100 - 111-15-100 - 111-15-100

111-15-100 - 111-15-100 - 111-15-100

111-15-100

111-15-100 - 111-15-100 - 111-15-100

111-15-100 - 111-15-100 - 111-15-100

111-15-100 - 111-15-100 - 111-15-100

111-15-100 - 111-15-100 - 111-15-100

111-15-100 - 111-15-100 - 111-15-100

111-15-100 - 111-15-100 - 111-15-100

111-15-100 - 111-15-100 - 111-15-100

111-15-100 - 111-15-100 - 111-15-100

111-15-100 - 111-15-100 - 111-15-100

111-15-100 - 111-15-100 - 111-15-100

111-15-100

111-15-100

111-15-100

111-15-100

111-15-100

111-15-100

111-15-100

111-15-100 - 111-15-100 - 111-15-100

111-15-100 - 111-15-100 - 111-15-100

111-15-100 - 111-15-100 - 111-15-100

111-15-100

31R/48

4-3-90

P90-21-117

8.9-9.9m S of Datum pt.

3.1-4.1m W of Datum pt.

0- cm bgs

Following poss. lines circular feature to
see if it extends to make full circle
or if there is a line that continues
South-

Didn't finish pt. - Workers left early for funeral
- No bag

31R/47 - Cont.

Line POTATO ends even w/ beginning
of 31K trench

Wall drops off to 65cm bgs

(Previously ~ 45cm bgs)

E of wall (only dirt) = 75cm bgs

Corner is not particularly clear - But we
are now on corner of 31K - + there is
back dirt + rocks everywhere - Don't know if we can
follow it out.

4-11-19

11-1-19

at home in the morning

to the office in the afternoon

and back home in the evening

the day was very busy and I was tired

when I got home at night

but I was happy to be home

and to see my family

and

the night

was very quiet and peaceful

and I was

very happy to be home

and to see my family

and to be with them

and to be with them

and to be with them

and to be with them

and to be with them

4-4-90

P90-21-118

31R/48 Cont. lot started 4-3-90

8.9-9.9m S of Datum

3.1-4.1m W of Datum pt, 0-30 cm bgs

Following line of poss. circular feature
Found: Shells, obsidian, bayareque

Circular feature looking much clearer. There is a waze
line showing up at N end of lot - There looks like a
possible vent in circle. (??)

50

31R/48 Following ZUCCHINI S -

7m-8.2m W of Datum pt.

2.2m-3.2m S of Datum

0-30cm bgs over ZUCCHINI - 0-70 m front of it

Found - Shells, bayareque

31R/51

Cont. to follow ZUCCHINI 0-40cm bgs - over ZUCCHINI

7m-8.2m W of Datum 0-55 cm elsewhere

3.2-4.2m S of Datum

Found: Shells, obsidian

Wall starts to curve E - Removing 3 large stones
that appear to have been part of wall that has
fallen - Trying to see if there are basal rocks -
In a line & underneath

- Straight line appears - following Zucchini,
but a bit deeper

11-15-19

OP-14

8/18 cont lot 2 of 1000 4-3-10

8.9-9.1m 2 of 1000

31-41m 1 of 1000 4-3-10

Following lot 2 of 1000 4-3-10

Found: 8.9-9.1m 2 of 1000

8.9-9.1m 2 of 1000 4-3-10

31-41m 1 of 1000 4-3-10

Following lot 2 of 1000 4-3-10

8/18 cont lot 2 of 1000 4-3-10

8.9-9.1m 2 of 1000

8.9-9.1m 2 of 1000

31-41m 1 of 1000 4-3-10

Following lot 2 of 1000 4-3-10

8/18 cont lot 2 of 1000 4-3-10

8.9-9.1m 2 of 1000

8.9-9.1m 2 of 1000

31-41m 1 of 1000 4-3-10

Following lot 2 of 1000 4-3-10

Found: 8.9-9.1m 2 of 1000

8.9-9.1m 2 of 1000 4-3-10

31-41m 1 of 1000 4-3-10

Following lot 2 of 1000 4-3-10

Found: 8.9-9.1m 2 of 1000

8.9-9.1m 2 of 1000

4-4-90

P90-21-119

31R/~~52~~ 50

7m-8.2m W of Datum

4.2-5.2m S of Datum

Cont. to follow ZUCCHINI S

0-65 cm bgs on top of ZUCCHINI, 0-85 in front (E of) it

Found: Shards, obsidian, Bone - ~~1 bag~~

31R/~~52~~ 53

0-1m W of Datum pt

8.9-9.9m S of Datum pt.

0-35 cm bgs so far - can't see well ~~too~~ clearly yet

Following SUNFLOWER SOUTH

Found: Shards, Bayareque, obsidian - Many fairly large pieces of Bayareque

↑ looks like we're finding wall - set back E a bit

2 Bags

Didn't finish lot - Cont. digging tomorrow

There's lots of Bayareque chunks coming out between rocks. Can't tell whether or not SUNFLOWER actually cont. on same line - or does it only extend as far as the interior feature goes (small room to N of lot?) - Hopefully we'll see tomorrow.

8-11-1989

01-11-19

62 2/29

4-8-11 11-11-11

4-8-11 11-11-11

2 11-11-11 11-11-11

11-11-11 11-11-11 11-11-11

11-11-11 11-11-11 11-11-11

62 2/29

0-11-11 11-11-11

8-11-11 11-11-11

0-11-11 11-11-11 11-11-11

11-11-11 11-11-11

11-11-11 11-11-11

11-11-11 11-11-11 11-11-11

11-11-11 11-11-11 11-11-11

11-11-11

11-11-11 11-11-11

11-11-11 11-11-11 11-11-11

11-11-11 11-11-11 11-11-11

11-11-11 11-11-11 11-11-11

11-11-11 11-11-11 11-11-11

11-11-11 11-11-11 11-11-11

4-5-90

P90-21-120

31R/53

Cont. from 4-4-90 (Already collected 2 bags)

0-1m W of Datum pt, 8.9-9.9m S of Datum

0-60 cm bgs NE corner

Found: More bayareque chunks, shreds, sm. obsidian flakes
No lines appearing - Removing tumble, Found some red pigment
stones (kept some in obsidian bag), Mario 4 bags total

31R/54

Following Zucchini S (Moving more back dirt)

7m-8m² W of Datum pt

5.2-6.2m S of Datum

0-35cm above Zucchini, OSD elsewhere - in front of it.

Might have found corner - But want to keep going to make
sure. Found: Shreds

31R/55

7.5m-8.9m S of Datum pt

0-1.1m W of Datum

Removing tumble on top of line SUNFLOWER -
(~~Flat area~~ ~~6.9m~~ of it) moving in N. looking for EW
line that will be perpendicular to SUNFLOWER -
to define platform

- located wall - 30cm bgs - 8.8m S of Datum

Found: Bayareque shreds, obsidian, chert
0-30cm bgs

001-12-104

Q. 2.4

0-124

(403) $\frac{1}{2} \text{H}_2\text{SO}_4 + \text{NaOH} \rightarrow \frac{1}{2} \text{Na}_2\text{SO}_4 + \text{H}_2\text{O}$

[illegible][illegible]

1971-1972 1973-1974 1975-1976 1977-1978 1979-1980 1981-1982 1983-1984 1985-1986 1987-1988 1989-1990 1991-1992 1993-1994 1995-1996 1997-1998 1999-2000 2001-2002 2003-2004 2005-2006 2007-2008 2009-2010 2011-2012 2013-2014 2015-2016 2017-2018 2019-2020 2021-2022 2023-2024 2025-2026 2027-2028 2029-2030 2031-2032 2033-2034 2035-2036 2037-2038 2039-2040 2041-2042 2043-2044 2045-2046 2047-2048 2049-2050 2051-2052 2053-2054 2055-2056 2057-2058 2059-2060 2061-2062 2063-2064 2065-2066 2067-2068 2069-2070 2071-2072 2073-2074 2075-2076 2077-2078 2079-2080 2081-2082 2083-2084 2085-2086 2087-2088 2089-2090 2091-2092 2093-2094 2095-2096 2097-2098 2099-2100 2101-2102 2103-2104 2105-2106 2107-2108 2109-2110 2111-2112 2113-2114 2115-2116 2117-2118 2119-2120 2121-2122 2123-2124 2125-2126 2127-2128 2129-2130 2131-2132 2133-2134 2135-2136 2137-2138 2139-2140 2141-2142 2143-2144 2145-2146 2147-2148 2149-2150 2151-2152 2153-2154 2155-2156 2157-2158 2159-2160 2161-2162 2163-2164 2165-2166 2167-2168 2169-2170 2171-2172 2173-2174 2175-2176 2177-2178 2179-2180 2181-2182 2183-2184 2185-2186 2187-2188 2189-2190 2191-2192 2193-2194 2195-2196 2197-2198 2199-2200 2201-2202 2203-2204 2205-2206 2207-2208 2209-2210 2211-2212 2213-2214 2215-2216 2217-2218 2219-2220 2221-2222 2223-2224 2225-2226 2227-2228 2229-2230 2231-2232 2233-2234 2235-2236 2237-2238 2239-2240 2241-2242 2243-2244 2245-2246 2247-2248 2249-2250 2251-2252 2253-2254 2255-2256 2257-2258 2259-2260 2261-2262 2263-2264 2265-2266 2267-2268 2269-2270 2271-2272 2273-2274 2275-2276 2277-2278 2279-2280 2281-2282 2283-2284 2285-2286 2287-2288 2289-2290 2291-2292 2293-2294 2295-2296 2297-2298 2299-2300 2301-2302 2303-2304 2305-2306 2307-2308 2309-2310 2311-2312 2313-2314 2315-2316 2317-2318 2319-2320 2321-2322 2323-2324 2325-2326 2327-2328 2329-2330 2331-2332 2333-2334 2335-2336 2337-2338 2339-2340 2341-2342 2343-2344 2345-2346 2347-2348 2349-2350 2351-2352 2353-2354 2355-2356 2357-2358 2359-2360 2361-2362 2363-2364 2365-2366 2367-2368 2369-2370 2371-2372 2373-2374 2375-2376 2377-2378 2379-2380 2381-2382 2383-2384 2385-2386 2387-2388 2389-2390 2391-2392 2393-2394 2395-2396 2397-2398 2399-2400 2401-2402 2403-2404 2405-2406 2407-2408 2409-2410 2411-2412 2413-2414 2415-2416 2417-2418 2419-2420 2421-2422 2423-2424 2425-2426 2427-2428 2429-2430 2431-2432 2433-2434 2435-2436 2437-2438 2439-2440 2441-2442 2443-2444 2445-2446 2447-2448 2449-2450 2451-2452 2453-2454 2455-2456 2457-2458 2459-2460 2461-2462 2463-2464 2465-2466 2467-2468 2469-2470 2471-2472 2473-2474 2475-2476 2477-2478 2479-2480 2481-2482 2483-2484 2485-2486 2487-2488 2489-2490 2491-2492 2493-2494 2495-2496 2497-2498 2499-2500 2501-2502 2503-2504 2505-2506 2507-2508 2509-2510 2511-2512 2513-2514 2515-2516 2517-2518 2519-2520 2521-2522 2523-2524 2525-2526 2527-2528 2529-2530 2531-2532 2533-2534 2535-2536 2537-2538 2539-2540 2541-2542 2543-2544 2545-2546 2547-2548 2549-2550 2551-2552 2553-2554 2555-2556 2557-2558 2559-2560 2561-2562 2563-2564 2565-2566 2567-2568 2569-2570 2571-2572 2573-2574 2575-2576 2577-2578 2579-2580 2581-2582 2583-2584 2585-2586 2587-2588 2589-2590 2591-2592 2593-2594 2595-2596 2597-2598 2599-2600 2601-2602 2603-2604 2605-2606 2607-2608 2609-2610 2611-2612 2613-2614 2615-2616 2617-2618 2619-2620 2621-2622 2623-2624 2625-2626 2627-2628 2629-2630 2631-2632 2633-2634 2635-2636 2637-2638 2639-2640 2641-2642 2643-2644 2645-2646 2647-2648 2649-2650 2651-2652 2653-2654 2655-2656 2657-2658 2659-2660 2661-2662 2663-2664 2665-2666 2667-2668 2669-2670 2671-2672 2673-2674 2675-2676 2677-2678 2679-2680 2681-2682 2683-2684 2685-2686 2687-2688 2689-2690 2691-2692 2693-2694 2695-2696 2697-2698 2699-2700 2701-2702 2703-2704 2705-2706 2707-2708 2709-2710 2711-2712 2713-2714 2715-2716 2717-2718 2719-2720 2721-2722 2723-2724 2725-2726 2727-2728 2729-2730 2731-2732 2733-2734 2735-2736 2737-2738 2739-2740 2741-2742 2743-2744 2745-2746 2747-2748 2749-2750 2751-2752 2753-2754 2755-2756 2757-2758 2759-2760 2761-2762 2763-2764 2765-2766 2767-2768 2769-2770 2771-2772 2773-2774 2775-2776 2777-2778 2779-2780 2781-2782 2783-2784 2785-2786 2787-2788 2789

SUNSHINE

Cost per 1/2 acre of land = \$1000

1022

(4/6/00) 2000 17001 2 00000 000000

[illegible]

100-44160-10

SECRET

[illegible]

20/11/18

NO. 10861 10-2 MB.8-MB.4

RECEIVED 10/10/1964

1. What is the purpose of the study?

~~SECRET~~

Continuation of Inventory of Property of the U.S. Navy

10/10/2017 11:11:00 AM

1. 1994-1995 - 1995-1996 - 1996-1997 - 1997-1998 - 1998-1999 - 1999-2000 - 2000-2001 - 2001-2002 - 2002-2003 - 2003-2004 - 2004-2005 - 2005-2006 - 2006-2007 - 2007-2008 - 2008-2009 - 2009-2010 - 2010-2011 - 2011-2012 - 2012-2013 - 2013-2014 - 2014-2015 - 2015-2016 - 2016-2017 - 2017-2018 - 2018-2019 - 2019-2020 - 2020-2021 - 2021-2022 - 2022-2023 - 2023-2024 - 2024-2025 - 2025-2026 - 2026-2027 - 2027-2028 - 2028-2029 - 2029-2030 - 2030-2031 - 2031-2032 - 2032-2033 - 2033-2034 - 2034-2035 - 2035-2036 - 2036-2037 - 2037-2038 - 2038-2039 - 2039-2040 - 2040-2041 - 2041-2042 - 2042-2043 - 2043-2044 - 2044-2045 - 2045-2046 - 2046-2047 - 2047-2048 - 2048-2049 - 2049-2050 - 2050-2051 - 2051-2052 - 2052-2053 - 2053-2054 - 2054-2055 - 2055-2056 - 2056-2057 - 2057-2058 - 2058-2059 - 2059-2060 - 2060-2061 - 2061-2062 - 2062-2063 - 2063-2064 - 2064-2065 - 2065-2066 - 2066-2067 - 2067-2068 - 2068-2069 - 2069-2070 - 2070-2071 - 2071-2072 - 2072-2073 - 2073-2074 - 2074-2075 - 2075-2076 - 2076-2077 - 2077-2078 - 2078-2079 - 2079-2080 - 2080-2081 - 2081-2082 - 2082-2083 - 2083-2084 - 2084-2085 - 2085-2086 - 2086-2087 - 2087-2088 - 2088-2089 - 2089-2090 - 2090-2091 - 2091-2092 - 2092-2093 - 2093-2094 - 2094-2095 - 2095-2096 - 2096-2097 - 2097-2098 - 2098-2099 - 2099-2100 - 2100-2101 - 2101-2102 - 2102-2103 - 2103-2104 - 2104-2105 - 2105-2106 - 2106-2107 - 2107-2108 - 2108-2109 - 2109-2110 - 2110-2111 - 2111-2112 - 2112-2113 - 2113-2114 - 2114-2115 - 2115-2116 - 2116-2117 - 2117-2118 - 2118-2119 - 2119-2120 - 2120-2121 - 2121-2122 - 2122-2123 - 2123-2124 - 2124-2125 - 2125-2126 - 2126-2127 - 2127-2128 - 2128-2129 - 2129-2130 - 2130-2131 - 2131-2132 - 2132-2133 - 2133-2134 - 2134-2135 - 2135-2136 - 2136-2137 - 2137-2138 - 2138-2139 - 2139-2140 - 2140-2141 - 2141-2142 - 2142-2143 - 2143-2144 - 2144-2145 - 2145-2146 - 2146-2147 - 2147-2148 - 2148-2149 - 2149-2150 - 2150-2151 - 2151-2152 - 2152-2153 - 2153-2154 - 2154-2155 - 2155-2156 - 2156-2157 - 2157-2158 - 2158-2159 - 2159-2160 - 2160-2161 - 2161-2162 - 2162-2163 - 2163-2164 - 2164-2165 - 2165-2166 - 2166-2167 - 2167-2168 - 2168-2169 - 2169-2170 - 2170-2171 - 2171-2172 - 2172-2173 - 2173-2174 - 2174-2175 - 2175-2176 - 2176-2177 - 2177-2178 - 2178-2179 - 2179-2180 - 2180-2181 - 2181-2182 - 2182-2183 - 2183-2184 - 2184-2185 - 2185-2186 - 2186-2187 - 2187-2188 - 2188-2189 - 2189-2190 - 2190-2191 - 2191-2192 - 2192-2193 - 2193-2194 - 2194-2195 - 2195-2196 - 2196-2197 - 2197-2198 - 2198-2199 - 2199-2200 - 2200-2201 - 2201-2202 - 2202-2203 - 2203-2204 - 2204-2205 - 2205-2206 - 2206-2207 - 2207-2208 - 2208-2209 - 2209-2210 - 2210-2211 - 2211-2212 - 2212-2213 - 2213-2214 - 2214-2215 - 2215-2216 - 2216-2217 - 2217-2218 - 2218-2219 - 2219-2220 - 2220-2221 - 2221-2222 - 2222-2223 - 2223-2224 - 2224-2225 - 2225-2226 - 2226-2227 - 2227-2228 - 2228-2229 - 2229-2230 - 2230-2231 - 2231-2232 - 2232-2233 - 2233-2234 - 2234-2235 - 2235-2236 - 2236-2237 - 2237-2238 - 2238-2239 - 2239-2240 - 2240-2241 - 2241-2242 - 2242-2243 - 2243-2244 - 2244-2245 - 2245-2246 - 2246-2247 - 2247-2248 - 2248-2249 - 2249-2250

1998

4-5-90

990-21-121

31R/56

Cont. to follow ZUCCHINI-

7m-8.2m W of Datum

6.2-7.1m S of Datum - sm. area left

between 31R-K - might connect in this lot, depending on where wall ends

Found! Shreds, bone, teeth - large, fang like. Workers say its from Pezguite - (Don know what that is)

lots of tumble - wall doesn't seem as clear

End of wall is 5.9m S of Datum - took out tumble S of corner 0-60 cm bgs

31R/57

7.5m-8.9m S of Datum pt

0-1 m E of Datum

Removing tumble - to level of SUNFLOWER, trying to define top of platform

Shreds 0-80cm bgs

31R/58

Following PUMPKIN W

12.3-13.5 m W of Datum

0-1m N of Datum

0 - cm bgs

Wall seems to end - Going deeper to make sure didn't finish lot - Cont. it tomorrow

31R/59 - Removing tumble 0-35cm bgs - in most places

1-2m W of Datum, 8.5-8.9m S of Datum

Bone, Shreds, Obsidian

Finding nice wall running N-E - 2m W of Datum

151-12-001

151-12-001

151-12-001

151-12-001

151-12-001

151-12-001

151-12-001

151-12-001

151-12-001

151-12-001

151-12-001

151-12-001

151-12-001

151-12-001

151-12-001

151-12-001

151-12-001

151-12-001

151-12-001

151-12-001

151-12-001

151-12-001

151-12-001

151-12-001

151-12-001

151-12-001

151-12-001

151-12-001

151-12-001

151-12-001

4-5-90

P90-21-122

31R/60

8.4-9.5 m S of Dahua

0-1m E of Dahua

Following wall running EW that is perpendicular
to SUNFLOWER.

Didn't find lot -

SD-100A

28 3-4

1986

1000 P. E. M. R. H. K.

Coleman

10/10/1991

3-10-1964

10-10-1940

4-6-90

P90-21-123

31R/58

Following PUMPKIN W

12.3-13.3 m W of Datum

0-1 m N of Datum

0-75 cm bgs

Cont. lot started 4-5-90 (Already collected 1 bag)

Wall ends 11.9 m W of Datum - there is 1 rock-
prob tumble-W of corner - may have been part of wall
Clearing lot to 75 cm bgs make sure wall has ended
Found: Shards (2 bags total)

31R/60

8.4-9.5 m S of Datum, 0-1 m E of Datum

0-125 cm bgs

Following wall running perpendicular to SUNFLOWER

Cont. from 4-5-90 - (1 bag Shards) ^{Found: 11-12-90}

Found: Shards, Obsidian, animal rock (2 bags today)

Wall doesn't cont. - clearly in this lot - Removing 10's of
tumble - hoping to find more wall - Wall seems to have
stopped - over W Section pt.

31R/61

1.1 m - 2.1 m W of Datum

10.1 - 11.1 m S of Datum 0-60 cm bgs

Following Wall - POTARTS - S

Wall stops 15 cm into lot - seems to turn W -
Looks like there's a line that connects W to EW
to complete the room -

Found: Shards, obsidian, Bayanegue

3/18/28

Following persons
19.3-12.3 m of ...
0-1 m of ...
0-2 m of ...

Next ... 11.4 m W of ...
... of ...
... to ...
... 5 ...

3/18/28

8.4-9.2 m of ...
0-2 m of ...

Following ...
... of ...
...
...
...
...
...

3/18/28

1 m - 4 m W of ...
10.1-11.1 m of ...

Following ...
...
...
...
...
...

H-690

P90-21-124

31R/62

0-1m E of Datum

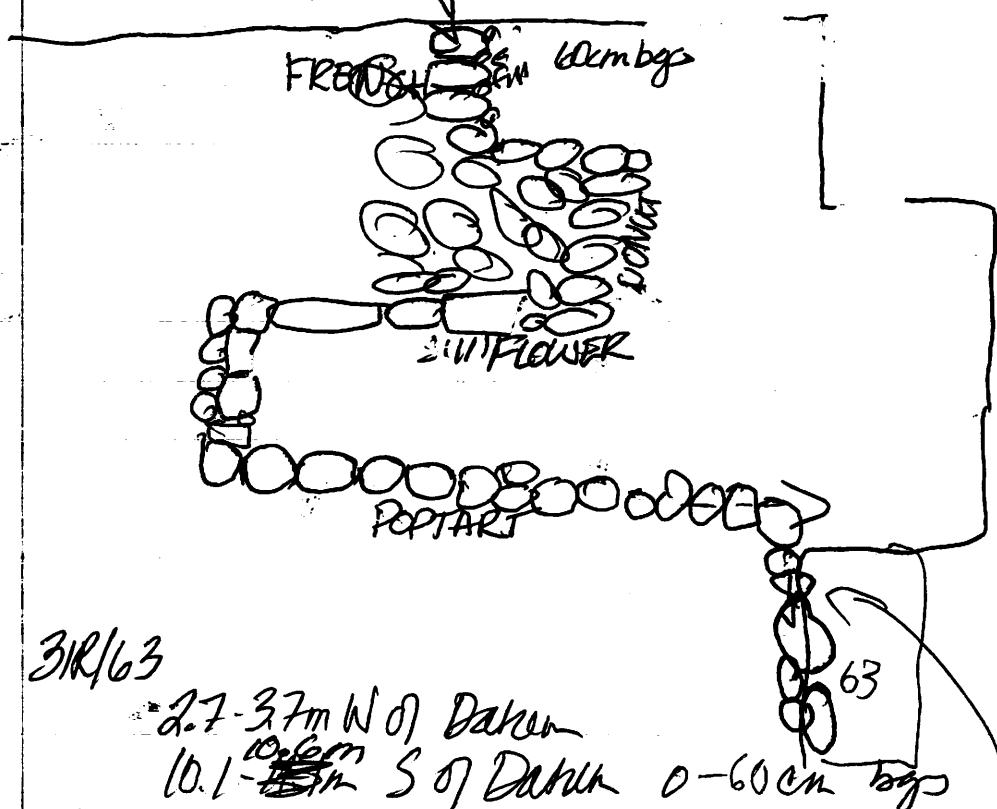
7.5m - 8.7m S of Datum

Removing tumble - clearing N onto SANFLOWER
platform - tracing corner of line and DONUT
looking for back of platform

Found: Shells, Metate

0-60cm bgs

Found another wall - running EW ~~7.7m~~ 7.7m
S of Datum - Flat rock on top - 8m rocks
that look like fill - pretty well in place extend 0-60cm
bgs - all the way to the floor.
Don't quite understand structure, though



31R/63

2.7-3.7m W of Datum

10.1-~~10.6m~~ 10.6m S of Datum 0-60cm bgs

Following a line that seems to connect W of
PORTART - peep to it - wall uncovered - & very long stones
Found: Shells, obsidian, 'bejareque'

15-12-79

SP-2H

21/12

[Handwritten signature]

102 MF.8 - mcf

FOURTH - (REVIEW) AND FIFTH - MEMBERS

TUMOR \leftarrow GROW AND FILL UP SPACE WITH PROLIFERATING

Revised for 1970

[Handwritten signature]

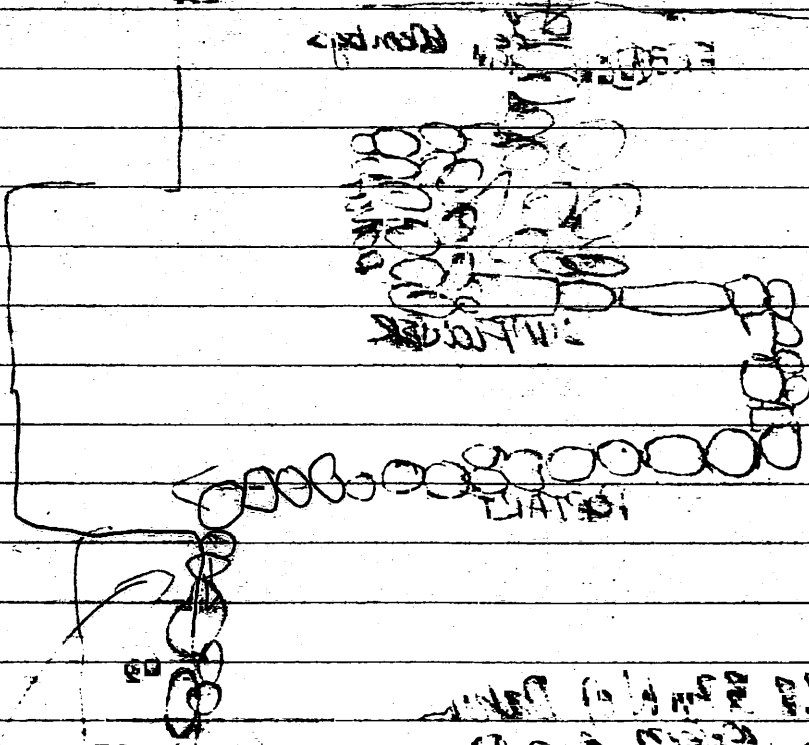
NSF # 113 PROJECT - 2000 000000 10000

2010-2011 - 100% - 100% - 100%

[Handwritten signature]

2007-07-10

~~But pine / m. 2000 - 2000, 2000, 2000~~



1948

[Handwritten signature]

Handwritten: *Handwritten text, possibly a signature or date.*

~~JOHN - BIRD - #1 - NEW YORK - BIRD~~

Fernando de Alencar

4-6-90

P90-21-125

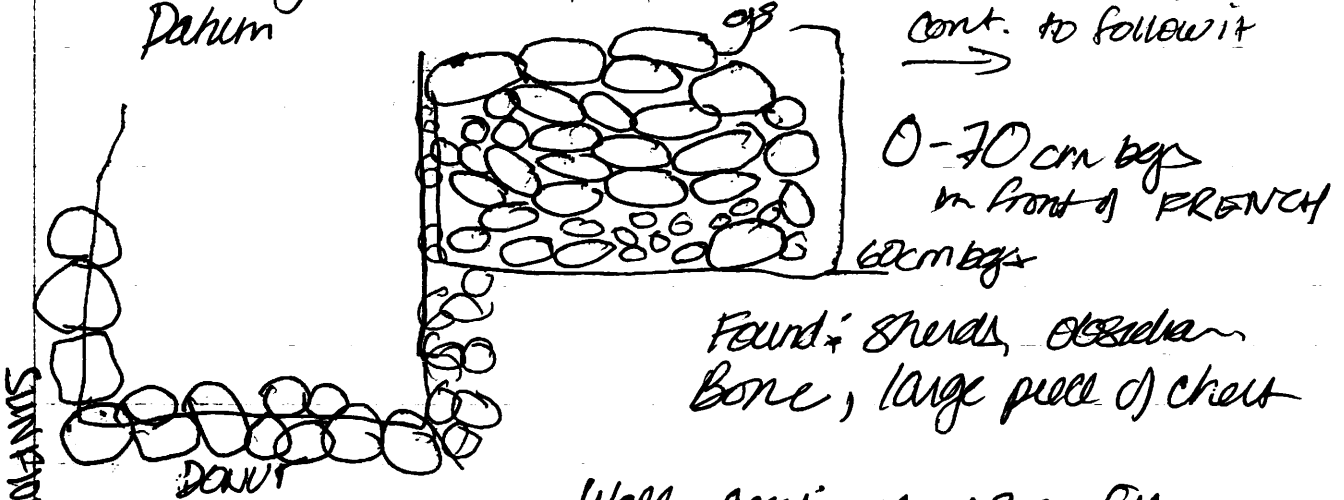
31R/64

1-2m E of Datum pt

7.5-8.5m S of Datum pt

Following FRENCH - EW Wall 7.9m S of Datum

cont. to follow it



Found: Shards, ~~obsidian~~
Bone, large piece of chert

Wall continues - 107.3m. Fill

Defining Walls -
DONUT -

8.67m S of Datum, Runs 0-1.1m W of Datum,
20-60cm bgs



is perpendicular to
SUNFLOWER, form

platform structure on top,

at 0m on Datum, Wall ends,

turns N - until it hits French
(Drawn above)

FRENCH

7.7-7.9m S of Datum

Starts at 0 on Datum, runs E-
still following it out in 31R/64 -

small fill extends through wall 0-60cm bgs

12/1/14

12-10-14

12-10-14

12-10-14

12-10-14

12-10-14

12-10-14

12-10-14

12-10-14

12-10-14

12-10-14

12-10-14

12-10-14

12-10-14

12-10-14

12-10-14

12-10-14

12-10-14

12-10-14

12-10-14

12-10-14

12-10-14

12-10-14

12-10-14

4690

P40-21-126

31R/65

Excavating circular structure -
Outside of structure runs 2.8 - 4m W of
Datum

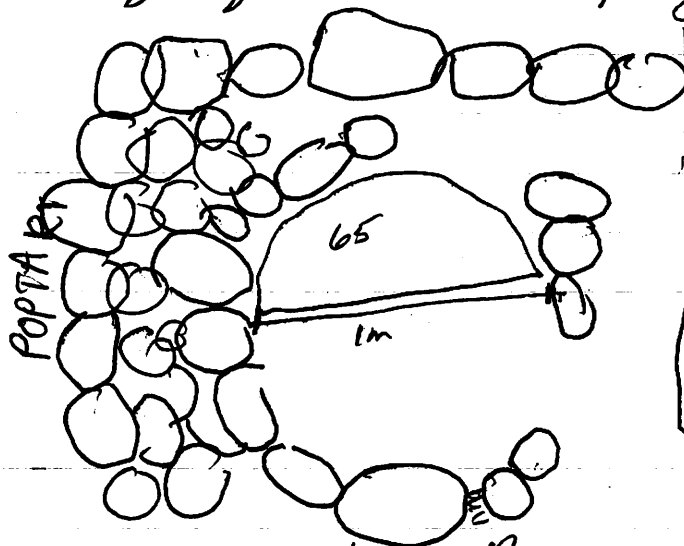
9m - 10.4 S of Datum

only digging in the South 1/2

inner diameter = 1m^{EW} At 50cm, 0-80cm S

60-80cm bgs - Trying to see if ~~the~~ rocks extend
any deeper, what is down there?

Found Bayanque channels, very few strands



Taking soil
sample - 1 bag
Soil is dark brown,
loose, not as dry &
hard as some areas.

only uncovering dirt - Rocks don't
continue any further - Didn't find
much of anything - What was this feature
used for ??

~~31R/66~~

~~2-3m E of Datum~~

~~7.5 - 18.5m S of Datum~~

~~Cont. to follow FRENCH~~

[illegible]

Q/m - 10.72 g - m


Case No. 10-10-10-10-10

2 mo 08-0, mo 08 + A $\frac{1}{2} = \frac{1}{2}$

10-800-447 - light to the 2nd floor

only a few, and they are few and far between?

Form: *Polyporus Chrysos*, very few 21 Nov 61



1. 1st round
 2. 2nd round
 3. 3rd round
 4. 4th round
 5. 5th round
 6. 6th round
 7. 7th round
 8. 8th round
 9. 9th round
 10. 10th round

Went to
west of highway - where there are
columns and pillars - Dunes and
only interesting dirt - faces clear

~~COPIES TO BE DESTROYED
2-2-25
2-2-25
2-2-25~~

4-6-90

P90-24-127

31R/66

Same area as 31R/65 - Sectioning S $\frac{1}{2}$
of circular feature

80-100 cm by 1 m to see if
there's anything else under there
EMPTY LOT - just digging up dirt -

3:00 - Semana Santa!

4-16-90

F90-21-128

OP 112 -

Opening 4 test pits at El Regadillo -


1st 4 pits are going up side of large hill, of a weed out corn field. Pits are more or less in a row - $1m \times 1m$ - Some are spots where shreds, chert or jade was visible on surface, others randomly placed along same line - Looking for shred collections, poss. structures that might relate to pottery manufacture, distribution in that area - Architecture does not seem to be well preserved though, which is why we're starting off w/ test pits, to get a better feel for the area.

112A/1

1st $1m \times 1m$ test pit, closest to bottom of hill -
0-20cm lgs - NE corner
Found: Shreds, Chert

112A/2

$1m \times 1m$ pit, 20-40 cm lgs
Didn't finish 1st - Cont. tomorrow
Found: Shreds



4-16-90

F90-21-129

11AC/1

2nd test pit (in order, going up hill).
1m x 1m, located in area where some chert -
a few shreds were found on surface
0-20cm bgs - NE corner

Found: Jute, a few pieces of chert, reddish-orange
pigment stone (Doesn't look shaped or
worked like some of them have), 3 shreds
* Drew profile - E wall

11AC/2

1m x 1m pit, 20-40cm bgs
"dig out many pieces of limestone - some cut, fairly
large, others - just smaller pieces
Haven't found anything. Cont: 1st tomorrow

251

100-474

12/1/79

Handwritten signature

100-442610-100

2004-11-11

~~CONFIDENTIAL~~

~~SECRET~~

[Handwritten signature]

Roll 3 - ending with

WASH

and on 24 Feb 1964

17. 12. 1941 10. 11. 1941

2003 JAN 22 AM 10:00

4-16-90

D90-21-130

112E/1

1m x 1m test pit (3rd in the 1st row of them)

0-20cm bgs - NE corner

Found: Fair amount of jute, chert, few strands

* Draw profile - E trench wall

112E/2

20-40cm bgs -

Didn't finish yet - Cont. tomorrow

100-10000

100-10000

100-10000

100-10000 100-10000 100-10000 100-10000

100-10000 100-10000 100-10000

100-10000 100-10000 100-10000 100-10000

100-10000 100-10000 100-10000

100-10000

100-10000 100-10000

100-10000 100-10000 100-10000

4-16-90

P90-21-131

1126/1

1m x 1m test pit - near end of corn, 3/4 of
the way up the hill
1m x 1m, 0-20cm - from NE corner
Found: 2 sheels, 1 piece ~~of~~ chest

1126/2

20-40 cm bgs

Found: Few small pieces of chest, 2 white rocks - have
interesting-looking core - w/ white ring around it
Didn't finish lot -

4-17-90

P90-21-132

Test pits

112A/2 -

Cont. from 4-16-90, 1st 1m x 1m pit

20-40 cm logs

Removing lots of limestone

Found: Sheds, strange looking rock - brownish

112A/3

1m x 1m pit 40-60 cm logs

Found: few sheds, sm. chest pieces

Soil is dark brown - almost black, w/ lots of limestone
in it - Only the pits higher up on the hill
have the distinct soil change -

52-15-109

4-15-43

10/1/43

10/1/43

10/1/43 10:00 AM

10/1/43 10:00 AM

10/1/43 10:00 AM

10/1/43 10:00 AM

10/1/43

10/1/43 10:00 AM

10/1/43 10:00 AM

10/1/43 10:00 AM

10/1/43 10:00 AM

10/1/43 10:00 AM

4-17-90

P90-21-133

11AC/2

1m x 1m test pit, Cont. lot started 4-16-90

30-40 cm bags

Soil in this layer is different - lighter brown,
looks drier - softer.

Empty lot (interesting - this was area where we
saw some things on surface)

11AC/3

1m x 1m test pit 40-60 cm bags

Very light brown soil - same as in *2

took soil sample - Didn't find anything
else

10-11-13

10-11-13

10-11-13

10-11-13 10-11-13 10-11-13

10-11-13 10-11-13

10-11-13 10-11-13 10-11-13

10-11-13 10-11-13

10-11-13 10-11-13 10-11-13

10-11-13 10-11-13

10-11-13

10-11-13 10-11-13

10-11-13 10-11-13 10-11-13

10-11-13 10-11-13 10-11-13

10-11-13

4-17-90

P90-21-134

11AE/2

1m x 1m test pit (3rd in row, up hill). Cont. lot from 4-16-90
20-40 cm bags; large limestone piece in NW corner

Found: sm chert pieces

At + After 40cm bags - large chunks of limestone - Not going to
bother to take them out - Closing this pit

1. What was the purpose of the investigation?
2. What was the scope of the investigation?
3. What was the methodology used?
4. What were the results of the investigation?
5. What were the conclusions of the investigation?

4-17-90

P90-21-135⁴

1126/2

1m x 1m test pit. 20-40cm bgs. Cont. from 4-16-90

Found: sm pieces of chert, white rock (w) interesting core, w/ white ring around it

Soil looks lighter, possibly more ashy - light brown, sandy ~~almost~~

Took soil sample - 2 bags total

1126/3 1m x 1m test pit, 40-60 cm bgs

Soil - still light

Empty pit -

1951-52

1951-52

1951-52

of the road and the road is now
the road of the road and the road is now
the road of the road and the road is now
the road of the road and the road is now
the road of the road and the road is now

1951-52
1951-52
1951-52
1951-52
1951-52

4-17-90

P10-21-136

112L/02

1m x 1m test pit, 30-40cm - NE corner
large chunks of limestone in N $\frac{1}{2}$ of pit
Found: Some shells, chert pieces - small, look slightly worked

151-1500

151-1500

151-1500

151-1500 151-1500 151-1500

151-1500 151-1500 151-1500

151-1500 151-1500 151-1500

4-17-90

PRD-21-137

11AM/1

1m x 1m test pit - At bottom of hill, near
Jute 0-20cm bags - NE corner
Found: Chert

11AM/2

1m x 1m test pit 20-40cm bags - NE corner
Found: Chert, some shreds, interesting-looking white
rock, porous rock - poss. pumice or basalt?

11AM/3

1m x 1m test pit
0-20cm bags - Measuring from NE corner
Found: Jute, few sm chert pieces

11AM/4

1m x 1m test pit
20-40cm bags
Found: 2 jute, shreds

39

1 N 81

From
the
Office of the
Attorney General

○

[Illegible handwritten notes]

12/12/14

1950

100

[illegible]

OP 112

4-17-90

P90-21-138

1120/01

1m x 1m test pit - Stalking new row of pits -
moving W - away from road, located in clearing
between corn

0-20cm bag - NE corner

Found: Shells, sm. pieces of worked chert

1120/02

1m x 1m test pit, 20-40cm bag

2 large pieces of limestone

Found: Few shells, chert

Soil here is dark brown - looks moist - clumps together
easily

— *Journal of the American Medical Association*

100-443886-1

100-100000-100000

2000

[illegible][illegible]

100



0P/12

44790

P90-21-139

112Q/01

1m x 1m test pit - same row as 1120
0-20cm bgs - NEC
Found: Shells (3), ~~stems~~

112Q/02

1m x 1m test pit
20-40cm bgs - NEC
Found: 1 shell. large pieces of limestone at
bottom -

112Y/01

1m x 1m test pit - cont. to make W across
hill.
0-20cm bgs - NEC corner
Finding NO shells, lots of limestone

112Y/02

20-40cm
Nothing
Drew profile - E trench wall

PEI 18-049

GP-71-4

10/11/81

10/11/81

10/11/81

10/11/81

10/11/81

10/11/81

10/11/81

10/11/81

10/11/81

10/11/81

10/11/81

10/11/81

10/11/81

10/11/81

10/11/81

10/11/81

OP 112

4-17-90

PD-21-140

11AS/01

1m x 1m test pit, cont. up hill
0-20cm bgs NW corner - in some areas only 10
This place definitely needs more shade
Found: Some chert peels - sm. ^{imbedded} ~~noted~~ 1 shard
Many small rocks here - pit located in area w/
some large rocks nearby - Don't think they were
part of any structure, but, who knows
lots of limestone around 20cm bgs - Can't go much
further -

112W/01

1m x 1m trench - amidst thorn bushes, lots of
underbrush, 3/4 way up the hill
Found a few sherds on surface
0-20cm bgs - NE corner
Found: lots of sherds

112W/02

1m x 1m test pit 20-40cm bgs
Found: Green, red - Don't know what it is, but it looks
interesting - (Maun's going to love this whole OP - lots of
useless rocks!), some sherds
Close to 40cm - dirt changes - More of the light brown
stuff (tierra blanca) - looks almost ashy - But
only in small area

11/1/59

11/1/59

11/1/59

11/1/59

11/1/59

11/1/59

11/1/59

11/1/59

11/1/59

11/1/59

11/1/59

11/1/59

11/1/59

11/1/59

11/1/59

11/1/59

11/1/59

11/1/59

11/1/59

11/1/59

11/1/59

11/1/59

11/1/59

11/1/59

OP 112

4-17-90

290-21-141

112AA/01

1m x 1m test pit
0-20cm eggs - NE corner

Haven't found anything -
Finish lot mañana

4-18-90 Found: some shreds chest

112AA/02

4-18-90 1m x 1m test pit
20-40cm egg NEC
Found: shreds chest

Some large pieces of
limestone -
At bottom of pit - soil
looks grayer, w/ flecks of
white limestone

112AK/01

4-18-90 1m x 1m test pit

0-10 cm eggs NE corner, some places 0-20
Many large pieces of limestone, hard to dig
beneath it

Found: shreds chest



100-443884

100

1994



10-10-68

204464

10 2009 10/11 21

1944

34-104-02

1132-4010-7777-1A

10-10-10 10-10-10 10-10-10 10-10-10 10-10-10

2/11/54

10-2-50

05-02-2009 14:00 1A 110 31 - A

[illegible]

13. 10. 1944

100

OP # 112

4-17-90

DDO-21-142

112AC/01

1m x 1m test pit

0-20cm bgs - NEC

Found: 1 sherd, 1 piece obsidian, chert, jade

112AC/02

4-18-90

1m x 1m test pit - 20-40cm bgs NEC

Nothing - Some limestone pieces at 40cm bgs

4-18-90 112AE/01 (Justing)

1m x 1m test pit

There were a few sherds on surface

0-20cm bgs

Found: sherds, obsidian

112AE/02

1m x 1m test pit

20-40cm bgs SU corner -

10cm NE corner -

Found: Few sherds, chert

large pieces of limestone

Soil change - at around 30cm - soil

becomes light grayish - soft - prob. weathering limestone

1000 1000 1000 1000 1000 1000 1000 1000 1000 1000

1000/1000

1000 1000 1000 1000 1000 1000 1000 1000 1000 1000

1000/1000 1000/1000 1000/1000 1000/1000 1000/1000

1000 1000 1000 1000 1000 1000 1000 1000 1000 1000

1000 1000 1000 1000 1000 1000 1000 1000 1000 1000

1000/1000

1000 1000 1000 1000 1000 1000 1000 1000 1000 1000

1000 1000 1000 1000 1000 1000 1000 1000 1000 1000

OP 112

4-18-90

P90-21-143

112 AG/01 (Geritols)

1m x 1m test pit, cont. to move W,
across hill. Found some sherds on surface.
Hope this is a good sign

0-20cm bgs

Found: Shards,

112 AG/02

1m x 1m test pit

20-40cm bgs NE corner

Shards

Soil becomes slightly more grey in this lot

112 AM/01 (Geritols)

1m x 1m test pit

0-20cm bgs NEC

Found: Shards, Rock that looks like 1/2 of Donut stone
could this mean were hearing architecture?

112 AM/02

20-40cm bgs

At 40cm - large pieces of limestone
Nothing

8/1-12-05

3/28-10

8/11-05

(10/10/05) 10/10/05

10/10/05 10/10/05 10/10/05

10/10/05 10/10/05 10/10/05

10/10/05 10/10/05 10/10/05

10/10/05 10/10/05

10/10/05 10/10/05

10/10/05 10/10/05

10/10/05 10/10/05

10/10/05 10/10/05

10/10/05 10/10/05

10/10/05 10/10/05 10/10/05

(10/10/05) 10/10/05

10/10/05 10/10/05

10/10/05 10/10/05

10/10/05 10/10/05 10/10/05

10/10/05 10/10/05

10/10/05 10/10/05

10/10/05 10/10/05 10/10/05

10/10/05 10/10/05

4-18-90 P90-21-144

112AI/01

1m x 1m test pit, 0-20cm bgs

We seem to be finding more Shreds on surface
in this area - Hopefully we are closer to
finding deposits

Found: Shreds - some large ones, 1 piece obsidian sm.
pieces of bone

112AI/02

1m x 1m test pit, 20-40cm bgs

Found: Shreds

Soil is greyer here

112AO/01

1m x 1m test pit, 0-20cm bgs

Found: Very few Shreds (3), 5mm chert, 1 piece
large pieces of limestone obsidian

112AB/02

1m x 1m test pit, 20-40cm bgs

Nothing - just more limestone

44-38861-12

WAZI

1. The first part of the document is a letter from the President of the United States to the Secretary of the Navy, dated 1891. The letter is signed by William McKinley and is addressed to the Secretary of the Navy, John D. Long. The letter is dated 1891 and is signed by William McKinley.

SECRET

1951-1952

12401

[illegible]

SECRET

~~SECRET~~

4-18-90

P90-21-145

112AQ/01 (distro)

1m x 1m test pit, in flagged area where
there are shreds on surface
0-20 cm bags NEC
lots of shreds - 2 bags

112AQ/02

1m x 1m test pit, 20-40 cm bags
Few shreds

15-000

11-11-11

(continued) - 12/20/11

for the first time in 10 years
the first time in 10 years
the first time in 10 years
the first time in 10 years

12/20/11

for the first time in 10 years
the first time in 10 years

4-18-90

P90-21-146

112AS/01 (Jorge)

1m x 1m test pit - hard to see whats on the ground
0-20cm bgs here - lots of grass, underbrush -
10 Hope we are getting closer to sherds,
mounds.

Found: Sherds - fairly large and, obsidian
lava - Schist slabs - some small → up to 15cm long
Chert - small worked piece

2 small bags full

* Draw profile *

24-15 47

CP-81-12

(451)

10/24/11

10
 11
 12
 13
 14
 15
 16
 17
 18
 19
 20
 21
 22
 23
 24
 25
 26
 27
 28
 29
 30
 31
 32
 33
 34
 35
 36
 37
 38
 39
 40
 41
 42
 43
 44
 45
 46
 47
 48
 49
 50
 51
 52
 53
 54
 55
 56
 57
 58
 59
 60
 61
 62
 63
 64
 65
 66
 67
 68
 69
 70
 71
 72
 73
 74
 75
 76
 77
 78
 79
 80
 81
 82
 83
 84
 85
 86
 87
 88
 89
 90
 91
 92
 93
 94
 95
 96
 97
 98
 99
 100

1. What is the purpose of the experiment?
 2. What are the variables in the experiment?
 3. What is the hypothesis of the experiment?
 4. What are the steps of the experiment?
 5. What are the results of the experiment?
 6. What are the conclusions of the experiment?

4-19-90

P90-21-147

112AS/02 (Jorge)

1m x 1m test pit, 10-20cm bgs

Found: 1 piece obsidian, Shards - lots (relatively), Chert

112AS/03

1m x 1m test pit, 20-40cm bgs N5C

Found: Shards,

large pieces of limestone, soil changes slightly - dark brown \rightarrow lighter brown

GP#102

4-19-90

P90-21-148

112AU/01 (Don Francisco)

1m x 1m ^{test} pit, flat area near bottom of hill

0-20cm bgs

Found: few shreds - chest

112AU/02

★ Drew profile

1m x 1m test pit, 20-40cm bgs
~~Nothing~~ 1 shred

112BC/01

1m x 1m test pit, cont to move W, and
up the hill, randomly placed in corn rows
0-20cm bgs - S of ~~BT~~ and ~~BT~~

Found: Very few shreds

★ Drew
Profile ★

112BC/02

1m x 1m test pit
20-40cm bgs

Sm. piece of calico -
not worth saving

Found: More shreds than 01, 1 piece chest
Soil looks slightly lighter around 40cm bgs - at bit grayish

112BC/03

1m x 1m test pit

40-60cm bgs - Shreds seem to be deeper in
this pit - We usually find more in 1st 20, but
here we had more in 2nd - Maybe we'll keep
finding more

Lots of little pieces of limestone - soil continuing
to get lighter as it gets deeper, large piece of
Found: Few shreds, piece of bayonette limestone SW

Page 57-148

10-14-4

10-14-4

10/14/41

10 x 10 ft. lot
C-3000 lot
10 x 10 ft. lot
10 x 10 ft. lot

10 x 10 ft. lot
10 x 10 ft. lot
10 x 10 ft. lot
10 x 10 ft. lot

10/14/41

10 x 10 ft. lot
10 x 10 ft. lot
10 x 10 ft. lot
10 x 10 ft. lot

10/14/41

10 x 10 ft. lot
10 x 10 ft. lot
10 x 10 ft. lot
10 x 10 ft. lot

10/14/41

10 x 10 ft. lot
10 x 10 ft. lot
10 x 10 ft. lot
10 x 10 ft. lot

10 x 10 ft. lot
10 x 10 ft. lot
10 x 10 ft. lot
10 x 10 ft. lot

OP 112

4-18-90

P90-21-149

112AW/02 (Beritols)

1m x 1m test pit - 2nd in row of 3, running E→W, near bottom of hill. Few sherds found on surface, 0-20cm bgs. Sherds - big bag

112AW/01 -

Surface collection - in area around pit
5m bag sherds

112AW/03

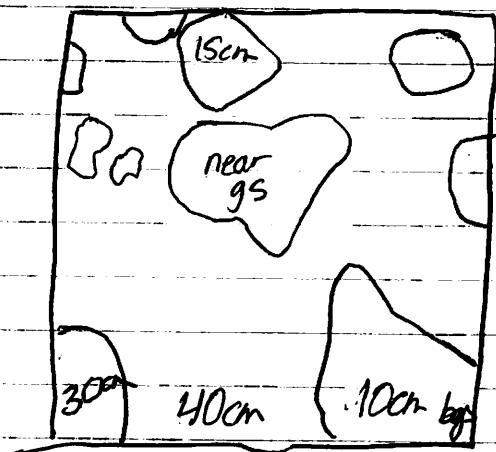
1m x 1m test pit, 20-40cm bgs
lots of small pieces of limestone

112BG/01

1m x 1m test pit, S of BE - uphill,
lots of low underbush in this area - hard to
see whats on the ground. Some large rocks visible
nearby
0-20cm bgs

112BG/02

1m x 1m test pit 20-40cm bgs
Very few sherds (2)



Large pieces of limestone,
also small pieces at bottom,
Soil becomes lighter - gray
at 40cm bgs - softer,
0-20cm - soil dark brown, hard

PM 12-199

OP-11

SH 115

1/11

11/15/11 (11/15/11)

1st in test pit - 2nd in test pit - 3rd in test pit
1st in test pit - 2nd in test pit - 3rd in test pit


1st in test pit - 2nd in test pit - 3rd in test pit
1st in test pit - 2nd in test pit - 3rd in test pit

1st in test pit - 2nd in test pit - 3rd in test pit
1st in test pit - 2nd in test pit - 3rd in test pit

1st in test pit - 2nd in test pit - 3rd in test pit
1st in test pit - 2nd in test pit - 3rd in test pit

1st in test pit - 2nd in test pit - 3rd in test pit
1st in test pit - 2nd in test pit - 3rd in test pit

1st in test pit - 2nd in test pit - 3rd in test pit
1st in test pit - 2nd in test pit - 3rd in test pit



OP# 112
112AY/01

4-19-90

P90-21-150

1m x 1m test pit, near bottom of hill. 3rd in row
of 32 pits E→W, few sherds found on surface
0-20 cm bgs
Found: some sherds

★ Draw profile

112AY/02

1m x 1m test pit 20-40 cm bgs

Found: ~~2~~ sherds (few)

Soil slightly lighter - gray-brown

112BE/01

1m x 1m test pit - W of AW, slightly up
from bottom of hill. Some sherds (few) on
surface. Some large rocks visible nearby
0-20 cm bgs Sherds, chert

112BE/02

1m x 1m test pit - 20-40 cm bgs
Very few sherds

65-54-55

4-14-50

65-54-55

10/14/51

for the test but used portion of 1/1 - 3/4 in 10m

to 10m 1/1

to 10m 1/1

10/14/51

for the test but used portion of 1/1 - 3/4 in 10m

to 10m 1/1

to 10m 1/1

10/14/51

for the test but used portion of 1/1 - 3/4 in 10m

to 10m 1/1

to 10m 1/1

10/14/51

for the test but used portion of 1/1 - 3/4 in 10m

DP# 112

4-19-90

P90-21-151

112BA/01

(Jorge + co)

1m x 1m test pit, slightly SW of AW, there are many large stones nearby - poss. a former structure?
Also some shreds on surface

0-20cm bgs NWC


Found: Shreds, chert, bajareque

112BA/02

1m x 1m test pit 20-40 bgs

No shreds

large pieces of cut limestone - poss. part of a structure?



112BK/01

1m x 1m test pit,

in same row as BI - moving further up hill, 0-20cm bgs - Measurements taken from NW corner. Found: Shreds

112BK/02

1m x 1m test pit 20-40cm bgs


Found:

1158A/C1 09-115 4-14-10 100-51-121

100-51-121
 1158A/C1
 100-51-121
 1158A/C1
 100-51-121
 1158A/C1
 100-51-121

100-51-121 1158A/C1

100-51-121 1158A/C1



1158A/C1 100-51-121 1158A/C1 100-51-121

1158A/C1 100-51-121 1158A/C1 100-51-121

Op #112

4-19-90

P90-21-152

112BI/01

1m x 1m test pit, moving into new row - Wward
near bottom of hill, randomly placed - on slight incline
0-20cm

Found: Shells

112BI/02

1m x 1m test pit, ²⁰⁻~~20~~ 40cm logs

Soil getting lighter in this level - sm. pieces of limestone,

Found: Few shells - (less than in 1st 20)

★ Drew profile

10-15-90

11-11-90

09-15

11/15/91

10-15-90
11-11-90
09-15
11/15/91

11-11-90
10-15-90
09-15
11/15/91

OP 112

4-19-90

P90-21-153

112 BM/01 (Geritols)

1m x 1m test pit - W of other trenches, post
grassed area, at bottom of hill, in old cornfield
0-20cm by NEC

Found: Very few sherds

112 BM/02

1m x 1m test pit 20-40cm

Found: Nothing

No soil change - Soil is dark brown throughout

2190

OP 11Z

4-19-90

PD-21-154

11ZBO/01 (Joa Fran.)

1m x 1m test pit, directly W of 11ZBK,
just E of higher grass, sm trees. I was going
to put a pit further into the grassy area
but stepped on a huge spine walking around
there & decided against it. Dr. Luis Felipe took
it out for me.

0-20cm bgs

1 shed • •

11ZBO/02

1m x 1m test pit
20-40cm

5190

11530/01

[illegible]

20000000

13.25

10/10/2011
10/10/2011
10/10/2011

OP#112

4-20-90

090-21-155

112BQ/01 (Don't)

1m x 1m test pit, flat area near middle of hill,
just W of row of small trees

0-80cm bgs NEC

Found: 2 shreds

112BQ/02

1m x 1m test pit, 20-40cm bgs NEC

Found: Nothing

Soil is dark brown, somewhat soft throughout

At 40cm, soil gets somewhat lighter

CA/01

1m x 1m test pit in flagged area, blue corn + bushes,
0-80cm bgs

Pit is pretty close to 112BQ where they're finding
lots of shreds but here there are very few - interesting
Nothing

CA/02

1m x 1m test pit

20-40cm bgs

Some shreds

740-57-122

3P 05-4

08/15

11/8/81

For the purpose of this report, the following information was obtained from the records of the Department of the Interior, Bureau of Land Management, and the Bureau of Reclamation, and the records of the Department of the Interior, Bureau of Land Management, and the Bureau of Reclamation.

11/8/81

At the time of the survey, the following information was obtained from the records of the Department of the Interior, Bureau of Land Management, and the Bureau of Reclamation, and the records of the Department of the Interior, Bureau of Land Management, and the Bureau of Reclamation.

08/15

It is noted that the following information was obtained from the records of the Department of the Interior, Bureau of Land Management, and the Bureau of Reclamation, and the records of the Department of the Interior, Bureau of Land Management, and the Bureau of Reclamation.

08/15

For the purpose of this report, the following information was obtained from the records of the Department of the Interior, Bureau of Land Management, and the Bureau of Reclamation, and the records of the Department of the Interior, Bureau of Land Management, and the Bureau of Reclamation.

OP112


4-20-90

P90-21-156

112BS/01 (Gcitol's)

1m x 1m test pit, in Flagged area in flat cornfield. We took walks through cornfields and found many areas w/ sherds, jute, obsidian. But no definite structure. We also went w/ a farmer even farther W. past all corn fields, into the woods & found some mounds w/ lots of sherds around them.

0-20cm bags NEC, only ~~5~~ 10cm bags other side. Found: Sherds, few jute large piece of limestone covering most of lot.



rock slants S → N

112BY/01

1m x 1m test pit, in flagged area w/ sherds nearby. flat area, bottom of hill 0-20cm bags

Found: Sherds, ~~1~~ piece obsidian (a few pieces)

112BY/02

1m x 1m test pit, 20-40cm bags
Sherds obsidians
Soil: dark brown throughout

★ Drew Profile

12-51-109

SP-48-4

2.2.1

(21.000) 12.22.21

10/10/10 10/10/10 10/10/10 10/10/10 10/10/10 10/10/10 10/10/10 10/10/10 10/10/10 10/10/10

1. The first part of the document is a letter from the President of the United States to the Secretary of the Navy, dated 1892. The letter is signed by William McKinley.

1000 1500 2000 2500 3000 3500 4000 4500 5000 5500 6000 6500 7000 7500 8000 8500 9000 9500 10000

1. What is the purpose of the experiment?

[Faint handwritten notes at the bottom of the page]

Handwritten notes at the bottom of the page:

Handwritten notes at the bottom of the page:

[illegible]

210

[Faint handwritten notes at the bottom of the page]

[illegible]

50/50

10/10/20

9

[illegible]

OP112

4-20-90

PPD-21-157

11ABU/01 (Luis)

1m x 1m test pit, area flagged - some shreds
found nearby during surface collection
Directly S of BS.

0-20cm bags ^{sn-bags}

Found: Shreds - 10's, bygone, ~~some~~
~~2 bags - 1 bag - 1 bag~~

11ZBU/02

1m x 1m test pit

10's of Shreds - large bag, bone - some small pieces
No soil change - dark brown, dry, coarse

112 CG/01

1m x 1m test pit, in flagged area S
of cor, of of CE, some shreds visible nearby
0-20cm bags

~~very few shreds~~ Nothing

~~★ New
Profile~~

~~112~~ 112CG/02

20-40 cm bags

Few shreds

Some limestone - Soil becomes a bit grayer in
this level,

214

~~SECRET~~ (S) 2010/07, 07-01-2010, 07-01-2010, 07-01-2010

[illegible]

10/10/11

1000

~~SECRET~~

50/002

1. The first part of the document is a list of names and dates, which appears to be a record of some kind. The names are written in a cursive script, and the dates are written in a more formal, printed style. The list is organized into two columns, with names on the left and dates on the right.

OP 112

4-20-90

P90-21-158

112BW/01 (Jorge + Luis F.)

1m x 1m test pit, pathway up hill, W of BQ,
just N of bushes

0-15 cm bgs in some places - lots of limestone -
couldn't go very deep

Bad drawing -
lots of
limestone
throughout



few shreds

112CC/01

1m x 1m test pit, in flagged area, bottom of hill,
in cornfields, 0-20cm bgs
lots of sm pieces of limestone
Few shreds here

112CC/02

1m x 1m test pit, 20-40cm bgs
Nothing -
Some pieces of limestone at 40cm bgs

1510-51-128

1510-51-128

1510-51-128


1510-51-128

1510-51-128

1510-51-128

1510-51-128

1510-51-128



1510-51-128

1510-51-128

1510-51-128

1510-51-128

1510-51-128

1510-51-128

1510-51-128

1510-51-128

1510-51-128

1510-51-128

1510-51-128

1510-51-128

1510-51-128

OP112

4-20-90

890-81-159

112CE/01 (Der Fran)

1m x 1m test pit, in flagged area, w/ some shreds
on surface, cont. to move w/

0-20cm bgs

shreds, bayareque

112CE/02

1m x 1m test pit, 20-40 cm bgs

Found: shreds, bayareque

lots (large bag full), 1 piece obsidian

5100

CP112

4-20-90

P90-21-160

112 ~~CT~~ / 01 (Belvoir)

1m x 1m test pit, in area w/ some sherds
on surface, in corn field, bottom of hill, 0-20cm bgs. NEC
Found: Sherds.

112CK/01

1m x 1m test pit, near CE, flagged area
w/ sherds on ground

0-20cm bgs -
Found: few sherds

112CK/01

Surface collection - in area of
possible barometer - N of hill - near 2
small mounds

1 bag jute, sherds

OP ~~267~~ 267

4-23-90

PPD-21-161

267A

~~HA66/01~~

1m x 1m test pit. in area of possible basureno,
lots of jute, shreds. some obsidian on ground
W of hill, located in flat area, in corn
fields, 2 mounds nearby.

0-20cm bgs

Found: jute, shreds, obsidian (large bag full)

267A

~~HA66/02~~

1m x 1m test pit, 20-40cm bgs

Few shreds jute

Deposit seems to be very shallow - drastic decrease
in amt. after 1st 20.

No soil change soil is brown, dry, soft

~~267~~~~HA66/01~~

1m x 1m test pit in same gen area as C6,
in poss. basureno, slightly W of C6 - in area where
there are less shreds jute on ground. Want to see
how far this 'basureno' extends -

0-20cm bgs

Shreds jute (sm bag)

267B

~~HA66/02~~

1m x 1m test pit, 20-40cm
Nothing.

12-15-77

UP-8-10

08-20-77

12-15-77

12-15-77

12-15-77 12-15-77 12-15-77
12-15-77 12-15-77 12-15-77
12-15-77 12-15-77 12-15-77

12-15-77 12-15-77 12-15-77

12-15-77

12-15-77 12-15-77 12-15-77
12-15-77 12-15-77 12-15-77
12-15-77 12-15-77 12-15-77

12-15-77

12-15-77 12-15-77 12-15-77
12-15-77 12-15-77 12-15-77
12-15-77 12-15-77 12-15-77

12-15-77

12-15-77 12-15-77 12-15-77

OP 112

4-23-90

P90-21-162

267 C
1-200/01

Trenching small mound in area N of hill,
past small dirt road. There are 2 mounds here,
this one is further E (closer to road)
1m NS x 4m EW trench off W side of mound.
There are rocks piled up on side of mound - structures
probably not well preserved.

1st 1st 1m E of NW stake,

0-20cm bags

Found: 8m bag of sherds

267 C/2

~~1-200/02~~ 0-1m E of NW stake, 20-40cm bags
Sherds

Soil is brown - not too dark, no change evident
No structure showing yet - cont. to move
into mound

267 C/3
~~1-200/03~~

1-2m E of NW stake, 0-20cm bags

under - prob. rubble Few sherds - removed some rocks - not in any

267 C/4

~~1-200/04~~ 1-2m E of NW stake 20-40cm bags
Few sherds

looks like we might be hitting the edge of some
rocks here

267 C/5
~~1-200/05~~

2-3m E of NW stake, 0-20cm bags - Nothing

Heading towards top of mound, hoping
to find some architecture

267 C/6

~~1-200/06~~ 2-3m E of NW stake, 20-40cm bags
Some rock, but no clear architecture yet



9221

2190

10/3/55

1. The first step is to identify the problem or question that needs to be answered.

[illegible]

$\text{CH}_3\text{COOH} + \text{CH}_3\text{COO}^- \rightleftharpoons \text{CH}_3\text{COOH} + \text{CH}_3\text{COO}^-$

the new 100 pages up to 800 pages

1954年12月

2000-01-13 13:00

2000

11-11-64

20

~~Approved by the Board of Directors~~

1997, 1998, 1999, 2000, 2001, 2002, 2003, 2004, 2005, 2006, 2007, 2008, 2009, 2010, 2011, 2012, 2013, 2014, 2015, 2016, 2017, 2018, 2019, 2020, 2021, 2022, 2023, 2024, 2025, 2026, 2027, 2028, 2029, 2030, 2031, 2032, 2033, 2034, 2035, 2036, 2037, 2038, 2039, 2040, 2041, 2042, 2043, 2044, 2045, 2046, 2047, 2048, 2049, 2050, 2051, 2052, 2053, 2054, 2055, 2056, 2057, 2058, 2059, 2060, 2061, 2062, 2063, 2064, 2065, 2066, 2067, 2068, 2069, 2070, 2071, 2072, 2073, 2074, 2075, 2076, 2077, 2078, 2079, 2080, 2081, 2082, 2083, 2084, 2085, 2086, 2087, 2088, 2089, 2090, 2091, 2092, 2093, 2094, 2095, 2096, 2097, 2098, 2099, 2100, 2101, 2102, 2103, 2104, 2105, 2106, 2107, 2108, 2109, 2110, 2111, 2112, 2113, 2114, 2115, 2116, 2117, 2118, 2119, 2120, 2121, 2122, 2123, 2124, 2125, 2126, 2127, 2128, 2129, 2130, 2131, 2132, 2133, 2134, 2135, 2136, 2137, 2138, 2139, 2140, 2141, 2142, 2143, 2144, 2145, 2146, 2147, 2148, 2149, 2150, 2151, 2152, 2153, 2154, 2155, 2156, 2157, 2158, 2159, 2160, 2161, 2162, 2163, 2164, 2165, 2166, 2167, 2168, 2169, 2170, 2171, 2172, 2173, 2174, 2175, 2176, 2177, 2178, 2179, 2180, 2181, 2182, 2183, 2184, 2185, 2186, 2187, 2188, 2189, 2190, 2191, 2192, 2193, 2194, 2195, 2196, 2197, 2198, 2199, 2200, 2201, 2202, 2203, 2204, 2205, 2206, 2207, 2208, 2209, 2210, 2211, 2212, 2213, 2214, 2215, 2216, 2217, 2218, 2219, 2220, 2221, 2222, 2223, 2224, 2225, 2226, 2227, 2228, 2229, 2230, 2231, 2232, 2233, 2234, 2235, 2236, 2237, 2238, 2239, 2240, 2241, 2242, 2243, 2244, 2245, 2246, 2247, 2248, 2249, 2250, 2251, 2252, 2253, 2254, 2255, 2256, 2257, 2258, 2259, 2260, 2261, 2262, 2263, 2264, 2265, 2266, 2267, 2268, 2269, 2270, 2271, 2272, 2273, 2274, 2275, 2276, 2277, 2278, 2279, 2280, 2281, 2282, 2283, 2284, 2285, 2286, 2287, 2288, 2289, 2290, 2291, 2292, 2293, 2294, 2295, 2296, 2297, 2298, 2299, 2300, 2301, 2302, 2303, 2304, 2305, 2306, 2307, 2308, 2309, 2310, 2311, 2312, 2313, 2314, 2315, 2316, 2317, 2318, 2319, 2320, 2321, 2322, 2323, 2324, 2325, 2326, 2327, 2328, 2329, 2330, 2331, 2332, 2333, 2334, 2335, 2336, 2337, 2338, 2339, 2340, 2341, 2342, 2343, 2344, 2345, 2346, 2347, 2348, 2349, 2350, 2351, 2352, 2353, 2354, 2355, 2356, 2357, 2358, 2359, 2360, 2361, 2362, 2363, 2364, 2365, 2366, 2367, 2368, 2369, 2370, 2371, 2372, 2373, 2374, 2375, 2376, 2377, 2378, 2379, 2380, 2381, 2382, 2383, 2384, 2385, 2386, 2387, 2388, 2389, 2390, 2391, 2392, 2393, 2394, 2395, 2396, 2397, 2398, 2399, 2400, 2401, 2402, 2403, 2404, 2405, 2406, 2407, 2408, 2409, 2410, 2411, 2412, 2413, 2414, 2415, 2416, 2417, 2418, 2419, 2420, 2421, 2422, 2423, 2424, 2425, 2426, 2427, 2428, 2429, 2430, 2431, 2432, 2433, 2434, 2435, 2436, 2437, 2438, 2439, 2440, 2441, 2442, 2443, 2444, 2445, 2446, 2447, 2448, 2449, 2450, 2451, 2452, 2453, 2454, 2455, 2456, 2457, 2458, 2459, 2460, 2461, 2462, 2463, 2464, 2465, 2466, 2467, 2468, 2469, 2470, 2471, 2472, 2473, 2474, 2475, 2476, 2477, 2478, 2479, 2480, 2481, 2482, 2483, 2484, 2485, 2486, 2487, 2488, 2489, 2490, 2491, 2492, 2493, 2494, 2495, 2496, 2497, 2498, 2499, 2500, 2501, 2502, 2503, 2504, 2505, 2506, 2507, 2508, 2509, 2510, 2511, 2512, 2513, 2514, 2515, 2516, 2517, 2518, 2519, 2520, 2521, 2522, 2523, 2524, 2525, 2526, 2527, 2528, 2529, 2530, 2531, 2532, 2533, 2534, 2535, 2536, 2537, 2538, 2539, 2540, 2541, 2542, 2543, 2544, 2545, 2546, 2547, 2548, 2549, 2550, 2551, 2552, 2553, 2554, 2555, 2556, 2557, 2558, 2559, 2560, 2561, 2562, 2563, 2564, 2565, 2566, 2567, 2568, 2569, 2570, 2571, 2572, 2573, 2574, 2575, 2576, 2577, 2578, 2579, 2580, 2581, 2582, 2583, 2584, 2585, 2586, 2587, 2588, 2589, 2590, 2591, 2592, 2593, 2594, 2595, 2596, 2597, 2598, 2599, 2600, 2601, 2602, 2603, 2604, 2605, 2606, 2607, 2608, 2609, 2610, 2611, 2612, 2613, 2614, 2615, 2616, 2617, 2618, 2619, 2620, 2621, 2622, 2623, 2624, 2625, 2626, 2627, 2628, 2629, 2630, 2631, 2632, 2633, 2634, 2635, 2636, 2637, 2638, 2639, 2640, 2641, 2642, 2643, 2644, 2645, 2646, 2647, 2648, 2649, 2650, 2651, 2652, 2653, 2654, 2655, 2656, 2657, 2658, 2659, 2660, 2661, 2662, 2663, 2664, 2665, 2666, 2667, 2668, 2669, 2670, 2671, 2672, 2673, 2674, 2675, 2676, 2677, 2678, 26

[illegible]

CONFIDENTIAL - SECURITY INFORMATION

100-443884-1

2/3 1/2

~~SECRET~~

1994-1995

[Faint handwritten notes at the bottom of the page]

100-155402-204

1992

10/20/2017 10:20 AM 10/20/2017 10:20 AM 10/20/2017 10:20 AM

~~SECRET~~

1972 1973 1974 1975

9

[Handwritten signature]

[illegible]

267 P
~~1124/01~~
OP 112

4-23-90

PPD-21-163


1m x 1m test pit, in area of possible basewall
some shreds, jute on surface, NW of hill
in flat area, in cornfields, near 2 mounds (1124)
- Thinking basewall may be connected w/ mounds
0-20cm bgs

267 P
~~1124/02~~

Some shreds

1m x 1m test pit 20-40cm bgs
Few shreds

Soil- dark brown throughout - somewhat soft
slightly lighter in this lot
- ~~★~~ Drew profile - D90-21-4



207 OP 112
~~11201~~ E

4-23-90 PD-21-164

Starting trench on mound, W of ~~11201~~ 207C
2 mounds are located N of the big hill, in flat area,
not too far from main road.

1m NS x 3m EW, off E side of mound

207 E
~~11201~~ 01

0-1m W of SE stake 0-20cm deep
few sherds

207 E
~~11201~~ 02

0-1m W of SE stake
20-40cm deep

No sherds - some rocks starting to appear -
No obvious structure though -
Structure is probably very poorly preserved

PAI-18-089 20 88-11

511 90

~~111 90~~

PAI-18-089 20 88-11
PAI-18-089 20 88-11
PAI-18-089 20 88-11

PAI-18-089 20 88-11

~~111 90~~

PAI-18-089 20 88-11
PAI-18-089 20 88-11

~~111 90~~

PAI-18-089 20 88-11

PAI-18-089 20 88-11

PAI-18-089 20 88-11
PAI-18-089 20 88-11
PAI-18-089 20 88-11

CP 267

4-24-90

P90-21-16~~2~~5

267C/07

3-4m E of NW stake.

0-20cm bgs, getting closer to top of mound - some rocks started to appear on last lot, but so far no real architecture.

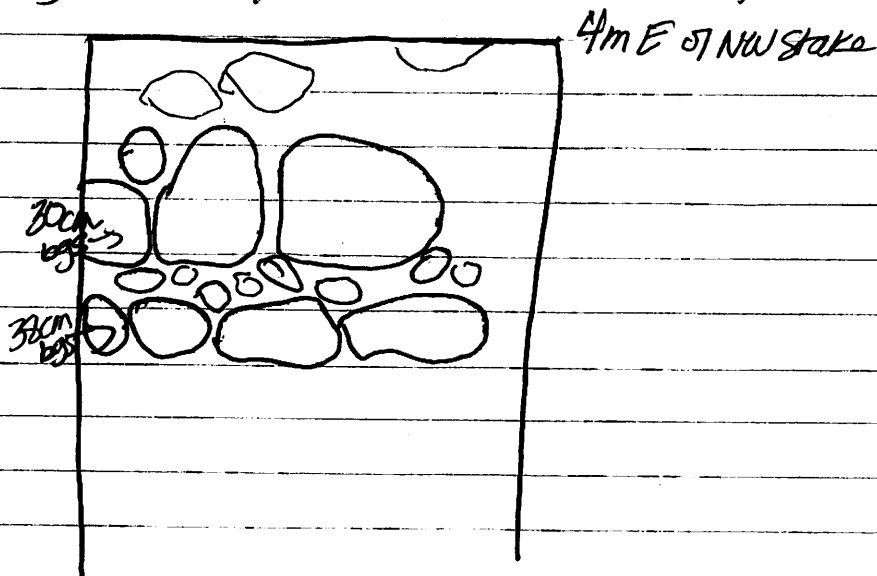
Sm bag shreds

267C/08

3-4m E of NW stake 20-40cm bgs

Sm. bag shreds

Looks like we may have found 2 steps - not incredibly well preserved, but there, nonetheless.



267C/09

4-5m E of NW stake 0-20cm bgs
Few shreds

267C/10

4-5m E of NW stake 20-40cm bgs
Nothing

25-11-15-09

OP-45 H

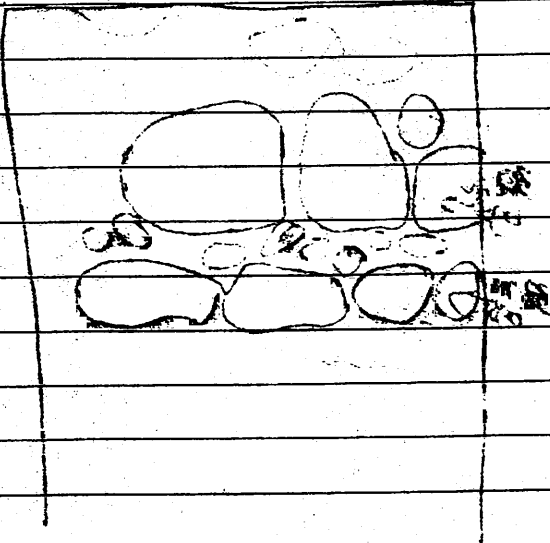
50/50

50/50

25-11-15-09
OP-45 H
50/50
25-11-15-09
OP-45 H
50/50

50/50

25-11-15-09
OP-45 H
50/50
25-11-15-09
OP-45 H
50/50



50/50

25-11-15-09
OP-45 H
50/50

50/50

25-11-15-09
OP-45 H
50/50

OP267

4-24-90

P90-21-166

267E/03

1m-2m W of SE stake, 0-20cm bgs
Some rocks at 40cm in last lot - might have
formed some sort of a line, but hard to tell.
The preservation is so poor
Very few sherds

267E/04

1-2m W of SE stake 20-40cm bgs
Found: No sherds
No walls or lines yet: lots of dirt - Rich brown
color - (lighter than most of 112's)

267E/05

2-3m W of SE stake, 0-20cm bgs
cont. towards top of mound. There are a few rocks
visible on surface - poss. funnel or could we finally
be about to find something?
~~Shards~~ Shards

267E/06

2-3m W of SE stake 20-40cm bgs
Poss. wall in this lot - Not really clear
but there are some rocks poked on each other
Shards

267E/07

3-4m W of SE stake 0-20cm bgs
~~No~~ 3 Shards

7-1550

[illegible]

James R. ...
... ..

100 21 NOV 1954 21

2002-2003

12/15/18

17/10/2020 10:30 AM

16-27-54

[illegible]

2017

201 12 0 244 50 10 11 12 13

1. The first part of the document is a list of names and dates, which appears to be a record of some kind. The names are written in a cursive script, and the dates are in a more formal, printed style. The list is organized into two columns, with names on the left and dates on the right.

Spencer 1911

2/2/84

2022.12.22

二、 三、 四、 五、 六、 七、 八、 九、 十、

Mr. J. H. ...

第 10 页

[Faint handwritten notes at the bottom of the page]

Book's end

OP 267

4-24-90

P90-21-167


267C/11

5-6m E of ^N stake 0-20 cm bgs
Few sheds

267C/12

5-6m E of ~~N~~ stake 20-40 cm bgs
Some rocks appear - look like they may
be in a line - we'll have to clear it off
more to see

Few sheds, just



267C/13

6-7m E of ~~N~~ stake 0-20 cm bgs
We are now coming down on other side of mound,
These structures really suck - It's impossible to
tell what anything is - We could poss. have 2 walls
at summit area - but it is such a mess in between
them can't tell what's going on
Few sheds

501-15.009

OP 44F-10


6-15-90

11/10/90

1000-1000-0 1000-1000-0 1000-1000-0

11/10/90

1000-1000-0 1000-1000-0 1000-1000-0
1000-1000-0 1000-1000-0 1000-1000-0
1000-1000-0 1000-1000-0 1000-1000-0



11/10/90

1000-1000-0 1000-1000-0 1000-1000-0
1000-1000-0 1000-1000-0 1000-1000-0
1000-1000-0 1000-1000-0 1000-1000-0
1000-1000-0 1000-1000-0 1000-1000-0
1000-1000-0 1000-1000-0 1000-1000-0

OP 267


4-24-90

P90-21-168

267E/08

3m-4m ^W of SE stake 20-40cm bgs.
Very few sherds

There are a bunch of rocks in 3rd meter area - drop off at 4m W, poss a wall - there is a small step in front of it



267E/09

4m-5m W of SE stake, 0-20cm bgs
On top of mound, hoping to find another wall - poss. make a room or some sort of summit feature

Few sherds

267E/10

4m-5m W of SE stake 20-40cm bgs
Sherds -

No architecture here - Rocks leave off around 4m - then just dirt.


PHO 51-128

4-24-41

100-100

PHOTOGRAPH OF THE
REAR VIEW OF THE
VEHICLE

THE CAR IS A 1941
FORD V8 SEDAN. THE
VEHICLE IS A LIGHT
COLOR. THE REAR VIEW
IS SHOWN.



PHOTOGRAPH OF THE
FRONT VIEW OF THE
VEHICLE. THE CAR IS A
1941 FORD V8 SEDAN. THE
VEHICLE IS A LIGHT
COLOR. THE FRONT VIEW
IS SHOWN.

PHOTOGRAPH OF THE
SIDE VIEW OF THE
VEHICLE. THE CAR IS A
1941 FORD V8 SEDAN. THE
VEHICLE IS A LIGHT
COLOR. THE SIDE VIEW
IS SHOWN.

OP 267

4-25-90

P90-21-165


267C/13

6-7m E of NW stake 0-20 ~~cm~~ bgs - Finishing
lot started 4-24
few shreds

267C/14 6-7m E of NW stake, 20-40cm bgs
We're coming down on other side of mound -
No more architecture evident
There is a line - 5.2m E of stake
few shreds

267C/15

Removing humble between 2 lines
3.5 - 5.8m E of NW stake, 40cm bgs \rightarrow 50cm
more or less - this area is on "summit"
of mound - could be room or something similar
Found: few shreds, obsidian



267C/16

7-8m E of NW stake - We're now at bottom
of mound on E side - Probably won't find
any more features, but I don't know what else
we should do while I finishing drawing
the trench - wait for Ed + Pat, few shreds

15-10-19

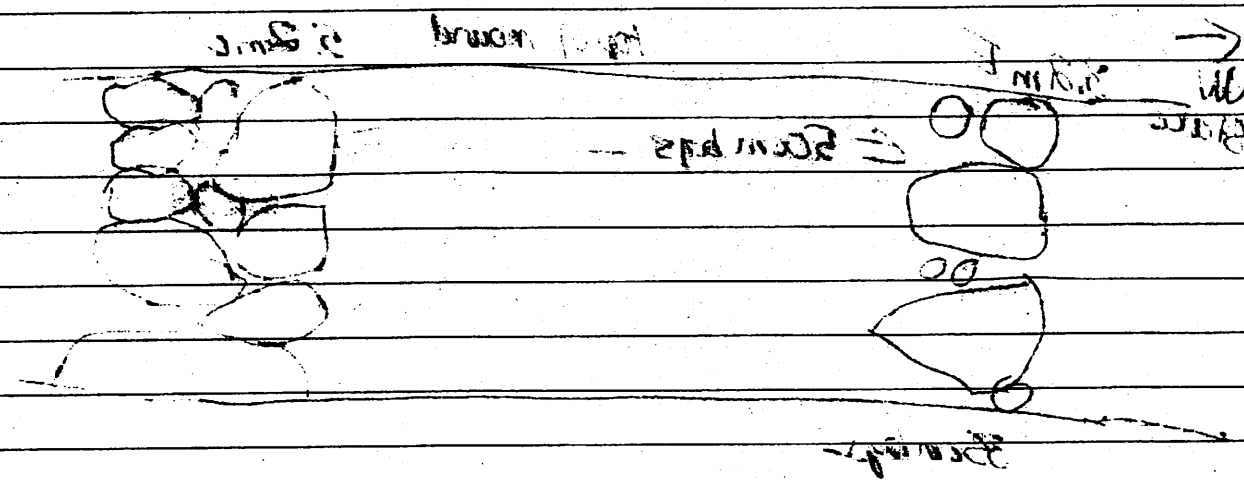
15-10-19

15-10-19

15-10-19
15-10-19
15-10-19

15-10-19
15-10-19
15-10-19

15-10-19
15-10-19
15-10-19



15-10-19
15-10-19
15-10-19

CP 267

4-25-90

P90-21-170

267E/11

5m-6m W of SE stake. 0-20cm bags
We're now on W side of mound. Some rocks -
don't look like they're anything of any
importance

Very few sherds

267E/12 5-6m W of SE stake 20-40cm bags
~~Possibly another line at 5.2m W of SE stake~~
~~Few sherds~~ Few sherds

267E/13 Removing some small rocks -
probably tumbled from somewhere

We seem to be missing a wall here -
Some rocks on E side look like they're in a line,
but not here

267E/13

6-7m W of SE stake, 0-20 cm bags
Coming back down on W side of mound.

There is a large cut block at beginning of lot. Doesn't
appear to be anything - but may have been at one
time. Workers are going to keep it in - at least for the
time being

Sherds.

267E/14


6-7m W of SE stake. 20-40cm bags
Remaining quite a few large stones - further
We left line of large stones - at 6m - poss. was
a wall at 1 time - Below it, slightly W is
a step - only 1/2 across lot, but who knows,
maybe it once went the whole way across.

267

425-90

P90-171

267B/13



267E/13

6m-7m ~~E of~~ W of SE

Stake,

40-60cm bgs

Found: Nothing

267C/17

7-8m E of NW Stake

30-40cm bgs - a few large

rocks appear in this lot at 40cm bgs -

but nothing spectacular -

Few shreds

18/10/80

18/10/80

18/10/80

18/10/80


18/10/80

18/10/80

18/10/80

18/10/80

18/10/80



18/10/80

18/10/80

18/10/80

18/10/80

18/10/80

18/10/80

OP 267

4-26-90

DPD-21-178

267E trench final Notes

Trench runs 7.4m EW, through middle of small mound - extends all the way from bottom of E side to bottom of West side.

Soil throughout trench is dry, brown (not too dark), very little color change.

When we started, there was a pile of rocks on E end of mound, so we weren't anticipating much preservation - Much limestone in this area (11/2's) has eroded, but here we don't see the white specks or the grayish soil that we saw elsewhere.

Found what look like 2 walls (Not totally clear) at top of structure - ~~each~~ Each appear to have some sort of a step up to it.

1st wall - Mather - runs from .6m - 1.3m E of West of trench (Note: All lot measurements were taken from SE stake - those measurements are opp. of lot measurements) - ^{more or less} at ground surface

There appears to have been a step or a smaller wall in front of this one - CAPLES - .3-.6m E of West end - only preserved $\frac{1}{2}$ way across trench, 35cm high.

then drops off to about 55cm high

2nd wall - OLD KENYON - 4m - 4.8m E of West end
10-15cm high

just E of it, lower step - BEXLEY - ~~4.9~~ 5.3m E of West end, 40cm high

951-15-77

4-26-90

P90-21-173

267E - Final Nets - cont.

There is a group of rocks at E end of trench - 6.5-7.3m E of W end - 35 cm bags - probably isn't a feature - located at base of mound, but we left it in nonetheless.

Don't really know too much about this structure from what we've dug -

They used limestone blocks - many of them cut pretty well - Not a very large mound -

We also put in 3 test pits where we think there may've been a basureo - in cornfields
S of mounds - On the ground there was Shards, jute - alot in some areas.

Only 267A had lots of Shards - huge bag full -
There is no noticeable soil change in this pit.

267 B,D had fewer Shards - Interesting -
Shards seem to be concentrated in fairly small area -

There was probably some sort of connection b/w basureo + mounds.
dirt found here may have come from nearby Quebrada where it still carried water -

CP-1509

CP-1509

CP-1509

There is a group of rocks at the end of the road

about 100 yds from the road

There are some rocks at the end of the road

about 100 yds from the road

There are some rocks at the end of the road

about 100 yds from the road

There are some rocks at the end of the road

about 100 yds from the road

There are some rocks at the end of the road

about 100 yds from the road

There are some rocks at the end of the road

about 100 yds from the road

There are some rocks at the end of the road

about 100 yds from the road

about 100 yds from the road

There are some rocks at the end of the road

about 100 yds from the road

about 100 yds from the road

There are some rocks at the end of the road

about 100 yds from the road

There are some rocks at the end of the road

about 100 yds from the road

4-26-90

P90-71-144

267C - FINAL NOTES

Trench runs 8m EW through middle of mound - This is the middle E of the 2 mounds - trench extends from bottom of W end \rightarrow bottom of E end

Construction looks like it might've been similar to 267E -

There are 2 wall lines on top of mound
MANNING: 3.3 - 3.6m E of SW stake.

30cm bgs

either part of this wall, or a step next to it
is BUSHNELL: 2.9 - 3.3m E of SW stake, 35cm bgs
Both these walls have flat stones on top of them

~~Wall~~ Wall on other side is McBride:
5.05 - 5.65m E of SW stake, approx 40cm

bgs

At far E end is a large out block

7.3 - 7.7m E of SW stake - 40cm bgs

Soil here is similar to 267E -

Very dry, medium-light brown -

Any color/texture change is very subtle.

Both these trenches had few sherds -

Most lots only had very small bags full.
Structure was not well preserved - there were piles of rocks on mound when we started - There is corn growing in most of this area

We didn't find any bayswag around here - (What does this mean?)

1-15-09

4-30-10

27000 - 70000

10000 - 20000

10000 - 20000

10000 - 20000

10000 - 20000

10000 - 20000

10000 - 20000

10000 - 20000

10000 - 20000

10000 - 20000

10000 - 20000

10000 - 20000

10000 - 20000

10000 - 20000

10000 - 20000

10000 - 20000

10000 - 20000

10000 - 20000

10000 - 20000

10000 - 20000

10000 - 20000

10000 - 20000

10000 - 20000

10000 - 20000

10000 - 20000

10000 - 20000

10000 - 20000

10000 - 20000

OP 267 - Trenches C + E

267
C

4807 (84807) - Buff
8807 (88807) - Green

267
E

37
C

| | | Middle | ± | Distance | |
|----|--|-----------------|---------------------|-------------------|----|
| 1 | | 1400 | 401° 20' | 6.04m | 1 |
| 2 | | 1475 | 411° 45' | 8.80m | 2 |
| 3 | | 1415 | 406° 30' | 8.85m | 3 |
| 4 | | 1435 | 412° | 8.90m | 4 |
| 5 | | 1395 | 406° 50' | 9.23m | 5 |
| 6 | | 1391 | 412° | 9.30m | 6 |
| 7 | | 1323 | 407° 10' | 9.6m | 7 |
| 8 | | 1332 | 412° | 9.73m | 8 |
| 9 | | 1203 | 407° 10' | 11.02m | 9 |
| 10 | | 1265 | 411° 10' | 11.11m | 10 |
| 11 | | 1401 | 407° 50' | 13.98m | 11 |
| 12 | | 1417 | 409° 50' | 14.1m | 12 |
| 13 | | 1463 | 430° 50' | 18.87m | 13 |
| 14 | | 1506 | 440° 30' | 8.02m | 14 |
| 15 | | 1662 | 93° 30' | 14.79m | 15 |
| 16 | | 1765 | 126° 20' | 15.92m | 16 |
| 17 | | 1464 | 250° | 4.74m | 17 |
| 18 | | 1395 | 260° 30' | 4.15m | 18 |
| 19 | | 1346 | 263° 50' | 6.2m | 19 |
| 20 | | 1335 | 271° | 6.05m | 20 |
| 21 | | 966 | 265° 50' | 6.62m | 21 |
| 22 | | 941 | 272° 30' | 6.45m | 22 |
| 23 | | 877 | 268° | 7.22m | 23 |
| 24 | | 874 | 275° 10' | 7.12m | 24 |
| 25 | | 772 | 275° 20' | 9.9m | 25 |
| 26 | | 911 | 280° 15' | 9.89m | 26 |
| 27 | | 920 | 275° 30' | 10.33m | 27 |
| 28 | | 968 | 280° 20' | 10.27m | 28 |
| 29 | | 1373 | 276° 10' | 10.74m | 29 |
| 30 | | 1336 | 280° 30' | 10.65m | 30 |
| 31 | | 1055 | 276° 45' | 11.15m | 31 |
| 32 | | 995 | 282° 22' | 11.16m | 32 |
| 33 | | 1474 | 228° | 8.32m | 33 |
| 34 | | 1376 | 308° 10' | 4.39m | 34 |
| 35 | | 1384 | 259° 10' | 13.43m | 35 |
| 36 | | 1272 | 298° 50' | 11.7m | 36 |
| 37 | | 1270 | 107° 51' | 11.6m | 37 |
| 38 | | 1284 | 111° | 11.55m | 38 |
| 39 | | | | | 39 |
| 40 | | | | | 40 |

| | | |
|-------------|----------|------|
| | Initials | Date |
| Prepared By | | |
| Approved By | | |

| | 1 | 2 | 3 | 4 | 5 | 6 | 7 | |
|----|---|---|---|---|---|---|---|----|
| 1 | | | | | | | | 1 |
| 2 | | | | | | | | 2 |
| 3 | | | | | | | | 3 |
| 4 | | | | | | | | 4 |
| 5 | | | | | | | | 5 |
| 6 | | | | | | | | 6 |
| 7 | | | | | | | | 7 |
| 8 | | | | | | | | 8 |
| 9 | | | | | | | | 9 |
| 10 | | | | | | | | 10 |
| 11 | | | | | | | | 11 |
| 12 | | | | | | | | 12 |
| 13 | | | | | | | | 13 |
| 14 | | | | | | | | 14 |
| 15 | | | | | | | | 15 |
| 16 | | | | | | | | 16 |
| 17 | | | | | | | | 17 |
| 18 | | | | | | | | 18 |
| 19 | | | | | | | | 19 |
| 20 | | | | | | | | 20 |
| 21 | | | | | | | | 21 |
| 22 | | | | | | | | 22 |
| 23 | | | | | | | | 23 |
| 24 | | | | | | | | 24 |
| 25 | | | | | | | | 25 |
| 26 | | | | | | | | 26 |
| 27 | | | | | | | | 27 |
| 28 | | | | | | | | 28 |
| 29 | | | | | | | | 29 |
| 30 | | | | | | | | 30 |
| 31 | | | | | | | | 31 |
| 32 | | | | | | | | 32 |
| 33 | | | | | | | | 33 |
| 34 | | | | | | | | 34 |
| 35 | | | | | | | | 35 |
| 36 | | | | | | | | 36 |
| 37 | | | | | | | | 37 |
| 38 | | | | | | | | 38 |
| 39 | | | | | | | | 39 |
| 40 | | | | | | | | 40 |

$$H = 1.55$$

| | | |
|-------------|----------|------|
| | Initials | Date |
| Prepared By | | |
| Approved By | | |

| | Score | Middle | Bottom | Top | | |
|-------------------|-------|--------|-----------|-------|----------|-------|
| 1 AD NE | | 1150 | 915 | 1385 | 206° 49' | 147.0 |
| 2 SE | | 1184 | 890 | 1364 | 205° 50' | 147.5 |
| 3 A NE | | 1080 | 824 | 1334 | 205° 55' | 151.0 |
| 4 SE | | 1090 | 779 | 1300 | 207° 15' | 152.1 |
| 5 NE | | 1019 | 750 | 1385 | 213° 20' | 163.5 |
| 6 SE | | 1036 | 760 | 1305 | 213° 10' | 164.5 |
| 7 1. 3 10' | | 11465 | 11600 | 11720 | ? | 32.2 |
| 8 10 10 1 | | 1170 | 830 | 1555 | 256° 15' | 72.5 |
| 9 10 10 A NE 320' | | 1175 | 1155 1100 | 1422 | ? | 38.0 |
| 10 N | | 1135 | 1570 | 1701 | 227° 10' | 113.1 |
| 11 S | | 1418 | 1541 | 1671 | 224° 30' | 113.3 |
| 12 S | | 1621 | 1800 | 1975 | 222° 45' | 117.5 |
| 13 N | | 1715 | 1851 | 1990 | 2250 | 113.9 |
| 14 e. N | | 2119 | 1922 | 2310 | 170° 20' | 38.8 |
| 15 S | | 1701 | 1924 | 2150 | 153° 10' | 22.6 |
| 16 112 H NE | | 1986 | 2441 | 2905 | 187° 7' | 46.4 |
| 17 SE | | 2005 | 2475 | 2955 | 187° 7' | 48.0 |

| | | |
|-------------|----------|------|
| Prepared By | Initials | Date |
| Approved By | | |

| 1 | 2 | 3 | 4 | 5 | 6 | 7 |
|----|-----------------------|----------|--------|-------|--------|----------|
| 1H | 1520 | | | | 337° | |
| | | Mid- | Bottom | Top | | |
| 1 | (10) to M NE 30° 30' | 410-4241 | 3940 | 41630 | 69.0 ✓ | 337° 15' |
| 2 | (10) to SWC of bridge | 2463 | 3060 | 2870 | 81.0 ✓ | 125° 10' |
| 3 | (10) to NWC | 2655 | 2266 | 3045 | 77.0 ✓ | 119° 55' |
| 4 | | | | | | |
| 5 | | | | | | |
| 6 | | | | | | |
| 7 | | | | | | |
| 8 | | | | | | |
| 9 | | | | | | |
| 10 | | | | | | |
| 11 | | | | | | |
| 12 | | | | | | |
| 13 | | | | | | |
| 14 | | | | | | |
| 15 | | | | | | |
| 16 | | | | | | |
| 17 | | | | | | |
| 18 | | | | | | |
| 19 | | | | | | |
| 20 | | | | | | |
| 21 | | | | | | |
| 22 | | | | | | |
| 23 | | | | | | |
| 24 | | | | | | |
| 25 | | | | | | |
| 26 | | | | | | |
| 27 | | | | | | |
| 28 | | | | | | |
| 29 | | | | | | |
| 30 | | | | | | |
| 31 | | | | | | |
| 32 | | | | | | |
| 33 | | | | | | |
| 34 | | | | | | |
| 35 | | | | | | |
| 36 | | | | | | |
| 37 | | | | | | |
| 38 | | | | | | |
| 39 | | | | | | |
| 40 | | | | | | |

4807 (84807) - Buff
8807 (88807) - Green

III A 131.0

II A 1435

3 4 5 6 7

Mid Bot Top

= 532

| | | | | | | | |
|----|-------|-----------|----------|------|------|-------------|------|
| 02 | AD NE | 0 | 6010 | 5744 | 5286 | 1035' | 542 |
| 03 | AD NE | | 3435 | 3210 | 3660 | 1015° 41' | 45.0 |
| 04 | BE NE | | 4512 | 4880 | 4743 | 108° 30' | 46.3 |
| 05 | SE | | 4350 | 4125 | 4582 | 109° 30' | 45.7 |
| 06 | BK NE | | 33279 | 3142 | 3429 | 116° 45' | 28.7 |
| 07 | SE | | 3137 | 3001 | 3277 | 117° | 27.6 |
| 08 | BE NE | 7 30 -10' | 2107015 | 6600 | 7086 | 89° -10' | 18.6 |
| 09 | SE | 40 -8' | 040 6900 | 6600 | 7010 | 90° 15' -8' | 41.0 |
| 10 | BE NE | | 5680 | 5525 | 5828 | 88° 30' | 30.3 |
| 11 | SE | | 5465 | 5310 | 5628 | 90° 30' | 31.8 |
| 12 | AY NE | -1° 10' | 6670 | 6300 | 7055 | 109° | 30.5 |
| 13 | SE | -1° 8' | 6690 | 6300 | 7062 | 104° 30' | 76.5 |
| 14 | BD NE | | 3535 | 3480 | 3593 | 68° 30' | 11.1 |
| 15 | SE | | 3392 | 3339 | 3446 | 71° 15' | 10.1 |
| 16 | BQ NE | | 2161 | 2110 | 2210 | 326° 15' | 10.1 |
| 17 | SE | | 2136 | 2092 | 2187 | 321° | 13 |
| 18 | AD NE | | 4425 | 4060 | 4770 | 317° 11' | 73.0 |
| 19 | AD NE | | 2491 | 4138 | 4454 | 320° 7' | 316 |
| 20 | BU NE | | 1733 | 1473 | 1993 | 125° | 52.0 |
| 21 | SE | | 1488 | 1226 | 1749 | 126° | 52.3 |
| 22 | BM NE | -85° | 6685 | 6300 | 7074 | 96° | 77.4 |
| 23 | SE | -1° | 6685 700 | 6300 | 7065 | 96° 30' | 76.5 |
| 24 | CL NE | | 1133 | 1062 | 1198 | 277° 15' | 13.6 |
| 25 | SE | | 1074 | 1006 | 1142 | 272° 30' | 13.6 |
| 26 | CA NE | | 1379 | 1242 | 1515 | 272° | 27.3 |
| 27 | SE | | 1333 | 1200 | 1472 | 289° 45' | 27.2 |
| 28 | BU NE | | 3251 | 2020 | 2425 | 317° 45' | 34.5 |
| 29 | SE | | 2198 | 2030 | 2370 | 318° 45' | 34.0 |
| 30 | | | | | | | |
| 31 | CG NE | | 0515 | 0270 | 0763 | 273° 15' | 49.3 |
| 32 | SE | 13' | 0626 | 0400 | 0875 | 288° | 47.5 |
| 33 | CE NE | | 1458 | 1196 | 1720 | 301° 15' | 52.8 |
| 34 | SE | | 1416 | 1160 | 1680 | 300° 15' | 52.0 |
| 35 | CK NE | | 1666 | 1372 | 1965 | 301° 30' | 59.3 |
| 36 | SE | | 1572 | 1274 | 1870 | 300° 30' | 59.6 |
| 37 | CI NE | | 3423 | 3125 | 3720 | 325° 45' | 59.5 |
| 38 | SE | | 3452 | 3156 | 3744 | 324° 45' | 58.8 |
| 39 | CS NE | | 4625 | 4800 | 4935 | 337° 15' | 61.5 |
| 40 | SE | | 4484 | 4182 | 4787 | 326° 30' | 60.7 |
| | BY NE | | 6026 | 5720 | 6222 | 358° 45' | 60.8 |
| | SE | | 5949 | 5684 | 6256 | 358° 15' | 59.6 |

| | | |
|-------------|----------|------|
| Prepared By | Initials | Date |
| Approved By | | |

| | | | | | | | 1 | 2 | 3 | 4 | 5 | 6 | 7 |
|----|--|--|--|--|--|--|---|---|---|---|---|---|---|
| 1 | | | | | | | | | | | | | |
| 2 | | | | | | | | | | | | | |
| 3 | | | | | | | | | | | | | |
| 4 | | | | | | | | | | | | | |
| 5 | | | | | | | | | | | | | |
| 6 | | | | | | | | | | | | | |
| 7 | | | | | | | | | | | | | |
| 8 | | | | | | | | | | | | | |
| 9 | | | | | | | | | | | | | |
| 10 | | | | | | | | | | | | | |
| 11 | | | | | | | | | | | | | |
| 12 | | | | | | | | | | | | | |
| 13 | | | | | | | | | | | | | |
| 14 | | | | | | | | | | | | | |
| 15 | | | | | | | | | | | | | |
| 16 | | | | | | | | | | | | | |
| 17 | | | | | | | | | | | | | |
| 18 | | | | | | | | | | | | | |
| 19 | | | | | | | | | | | | | |
| 20 | | | | | | | | | | | | | |
| 21 | | | | | | | | | | | | | |
| 22 | | | | | | | | | | | | | |
| 23 | | | | | | | | | | | | | |
| 24 | | | | | | | | | | | | | |
| 25 | | | | | | | | | | | | | |
| 26 | | | | | | | | | | | | | |
| 27 | | | | | | | | | | | | | |
| 28 | | | | | | | | | | | | | |
| 29 | | | | | | | | | | | | | |
| 30 | | | | | | | | | | | | | |
| 31 | | | | | | | | | | | | | |
| 32 | | | | | | | | | | | | | |
| 33 | | | | | | | | | | | | | |
| 34 | | | | | | | | | | | | | |
| 35 | | | | | | | | | | | | | |
| 36 | | | | | | | | | | | | | |
| 37 | | | | | | | | | | | | | |
| 38 | | | | | | | | | | | | | |
| 39 | | | | | | | | | | | | | |
| 40 | | | | | | | | | | | | | |

1 ~~H/A~~ = 199.5

| | POINT | Slope | MID | BOTTOM TOP | TOP BOTTOM | Angle | DIST | |
|----|----------|---------|------|------------|------------|----------|--------|----|
| 1 | H/A R SE | | 1314 | 1357 | 1272 | 304°30' | 8.5 | 1 |
| 2 | ME | | 1404 | 1357 | 1451 | 209°30' | 9.4 | 2 |
| 3 | A/D NE | | 2147 | 2057 | 2279 | 131°20' | 21.2 | 3 |
| 4 | SE | | 2035 | 1925 | 2146 | 317°15' | 22.1 | 4 |
| 5 | A/P NE | | 2598 | 2524 | 2672 | 7°15' | 15.8 | 5 |
| 6 | I SE | | 2551 | 2482 | 2632 | 10° | 15.0 | 6 |
| 7 | A/T NE | | 3452 | 3332 | 3577 | 1°30' | 24.3 | 7 |
| 8 | SE | | 3348 | 3232 | 3478 | 0°45' | 24.6 | 8 |
| 9 | A/X NE | | 2957 | 2795 | 3121 | 3240° | 32.6 | 9 |
| 10 | SE | | 2847 | 2706 | 3032 | 322°15' | 32.6 | 10 |
| 11 | A/Z NE | | 1183 | 1067 | 1299 | 292° | 23.2 | 11 |
| 12 | SE | | 1142 | 1020 | 1256 | 289°45' | 23.6 | 12 |
| 13 | C/R NE | | 2709 | 2466 | 2954 | 317°15' | 48.8 | 13 |
| 14 | SE | | 2582 | 2336 | 2824 | 315° | 48.8 | 14 |
| 15 | C/F NE | | 4364 | 4299 | 4436 | 3330°15' | 53.7 | 15 |
| 16 | SE | | 4356 | 4091 | 4426 | 382°15' | 53.5 | 16 |
| 17 | C/L NE | | 3640 | 3212 | 4069 | 320°15' | 85.7 | 17 |
| 18 | SE | | 3542 | 3112 | 3970 | 319°30' | 85.8 | 18 |
| 19 | C/P NE | +50' | 1040 | 0650 | 1425 | 302° | 77.5 | 19 |
| 20 | SE | +55' | 1046 | 0660 | 1434 | 302°15' | 77.4 | 20 |
| 21 | C/S NE | +1015' | 1252 | 0780 | 1724 | 300° | 99.5 | 21 |
| 22 | SE | +1018' | 1224 | 0750 | 1695 | 299°30' | 99.5 | 22 |
| 23 | C/X NE | +1047' | 4945 | 3400 | 4460 | 297°45' | 108 | 23 |
| 24 | SE | +130' | 4238 | 2700 | 4785 | 297°15' | 108.5 | 24 |
| 25 | C/T NE | +12040' | 4605 | 4000 | 5230 | 298°45' | 188.5 | 25 |
| 26 | SE | +12040' | 4614 | 4000 | 5235 | 298°15' | 123.5 | 26 |
| 27 | C/V NE | +52' | 1845 | 0200 | 2480 | 304°45' | 128.10 | 27 |
| 28 | SE | +55' | 1845 | 0200 | 2475 | 304°15' | 127.5 | 28 |
| 29 | C/W NE | +10' | 1242 | 0800 | 1886 | 304° | 108.6 | 29 |
| 30 | SE | +1060' | 1550 | 1000 | 2100 | 303°15' | 110.0 | 30 |
| 31 | C/under | +32' | 1028 | 0500 | 1566 | 306°45' | 106.6 | 31 |
| 32 | " | | 0895 | | 1422 | 309°30' | 105.4 | 32 |
| 33 | C/mural | +07' | 1030 | 0700 | 1562 | 309°30' | 106.2 | 33 |
| 34 | C/stone | | 1645 | 1124 | 2175 | 314°30' | 105.4 | 34 |
| 35 | " | | 2745 | 2242 | 3270 | 304°45' | 103.8 | 35 |
| 36 | " | | 3535 | 3030 | 4035 | 317°30' | 100.5 | 36 |
| 37 | " | | 3768 | 3768 | 4766 | 321° | 100.0 | 37 |
| 38 | " | | 5006 | 4530 | 5505 | 325° | 97.5 | 38 |
| 39 | " | | 5530 | 5010 | 6040 | 328° | | 39 |
| 40 | C/D NE | -10' | 6740 | 6050 | 7070 | 326°15' | 108.0 | 40 |
| 40 | SE | -7' | 6740 | 6050 | 7065 | 326°45' | 106.5 | 40 |

4807 (84807) - Green
8807 (88807) - Green

Discard

2 3 4 5 6 7

| | DIST | | FLD | BOTTOM | TOP | | DIST | |
|------|-----------------|-------|-------|--------|------|----------|-------|----|
| 81 | OB NE | -120' | 6459 | 5900 | 7020 | 874 45' | 112.0 | 1 |
| 82 | SE | -120' | 6460 | 5900 | 7020 | 880 30' | 112.0 | 2 |
| 83 | OB NE | -125' | 6445 | 5900 | 6988 | 920 15' | 108.8 | 3 |
| 84 | SE | -125' | 6450 | 5900 | 6995 | 924 30' | 109.5 | 4 |
| 85 | Contour | -120' | 6580 | 6100 | 7055 | 900 - | 95.5 | 5 |
| 86 | | -10' | 6640 | 6200 | 7085 | 890 30' | 88.5 | 6 |
| 87 | | -40' | 6660 | 6250 | 7070 | 890 - | 88.0 | 7 |
| 88 | | -24' | 6680 | 6300 | 7065 | 890 - | 76.5 | 8 |
| 89 | N NE | 0 | 5420 | 5766 | 6116 | 860 - | 85.0 | 9 |
| 90 | SE | 0 | 5322 | 5666 | 6026 | 860 45' | 36.0 | 10 |
| 91 | Ground NW 50 cm | 0 | 4918 | 5232 | 5553 | 860 - | 32.0 | 11 |
| 92 | 7800 NW | 0 | 4606 | 4909 | 5214 | 900 15' | 30.5 | 12 |
| 93 | | | 5234 | 5900 | 5566 | 920 15' | 66.2 | 13 |
| 94 | ISE | | 4890 | 5215 | 5547 | 934 15' | 45.5 | 14 |
| 95 | SW Again | | 4626 | 4925 | 5232 | 900 15' | 31.7 | 15 |
| 96 | NE | | 4940 | 4644 | 5249 | 894 45' | 60.5 | 16 |
| 97 | SE | | 4558 | 4560 | 5156 | 900 45' | 59.6 | 17 |
| 98 | Ground NE | | 4713 | 4402 | 5018 | 950 15' | 61.6 | 18 |
| 99 | NW | | 4500 | 4234 | 4770 | 920 15' | 53.6 | 19 |
| 100 | SW | | 4144 | 3886 | 4406 | 970 - | 52.0 | 20 |
| 101 | NE | | 3782 | 3504 | 4059 | 934 45' | 55.5 | 21 |
| 102 | SE | | 3797 | 3523 | 4073 | 960 45' | 55.0 | 22 |
| 103 | NE | | 4154 | 3898 | 4414 | 980 - | 51.6 | 23 |
| 104 | SE | | 4152 | 3893 | 4416 | 940 15' | 52.3 | 24 |
| 105 | NE | | 3972 | 3732 | 4215 | 1090 - | 48.3 | 25 |
| 106 | SE | | 3946 | 3710 | 4100 | 1109 15' | 48.0 | 26 |
| 107 | NE | | 4194 | 3981 | 4410 | 900 - | 42.9 | 27 |
| 108 | SE | | 41165 | 3953 | 4375 | 910 15' | 42.3 | 28 |
| 109 | NE | | 4160 | 3982 | 4336 | 840 - | 35.4 | 29 |
| 110 | SE | | 4046 | 3881 | 4122 | 850 - | 34.1 | 30 |
| 111 | AB NE | | 3249 | 3154 | 3447 | 1000 - | 29.3 | 31 |
| 112 | DE | | 3191 | 3054 | 3244 | 1020 15' | 29.0 | 32 |
| 113 | AD NE | | 2633 | 2523 | 2744 | 1130 30' | 22.3 | 33 |
| 114 | SE | | 2610 | 2500 | 2721 | 1160 - | 22.1 | 34 |
| 115 | AF NE | | 2556 | 2472 | 2704 | 720 45' | 23.8 | 35 |
| 116 | SE | | 2574 | 2462 | 2644 | 750 15' | 23.2 | 36 |
| 117 | AN NE | | 2572 | 2457 | 2558 | 400 - | 23.1 | 37 |
| 118 | NE | | 2796 | 2681 | 2912 | 420 30' | 22.8 | 38 |
| 119 | PA NE | | 2536 | 2464 | 2617 | 650 15' | 22.2 | 39 |
| 120 | SE | | 2465 | 2398 | 2532 | 680 15' | 22.2 | 40 |
| 120C | AI NE | | 1737 | 1707 | 1757 | 460 45' | 21.0 | 41 |
| 120C | SE | | 1723 | 1704 | 1745 | 530 45' | 21.1 | 42 |

4807 (84807) - Buff
8807 (88807) - Green

| | 1 | 2 | 3 | 4 | 5 | 6 | 7 |
|-----|-----------|----------|--------|----------|-----------|-----------------------------|---------|
| | POINT | Slope | MIDDLE | BOTTOM | TOP | ← | DIS |
| 121 | ① NW | | 2560 | 2856 | 3062 | 92°45'1" | 20.6214 |
| 122 | ② NW | | 3165 | 3270 | 3260 | 71°10'1" | 19.0 |
| 123 | ③ SW | | 2895 | 2814 | 2979 | 57°40'1" | 16.5 |
| 124 | ④ TP | | 1265 | 5920 | 6626 | 81°10'1" | 59.6 |
| 125 | ⑤ CH 1554 | | | | | | |
| 126 | ⑥ TP | | 0687 | 0631 | 0734 | 183°30'1" 3°30' | 10.5 |
| 127 | ⑦ TP | -0°22' | 6959 | 6400 | 7090 | 24°15'1" | 69.0 |
| 128 | ⑧ TP | | 0154 | 0126 | 0180 | 220°25'1" 46°1' | 5.4 |
| 129 | ⑨ TP | EH 1670 | 6540 | 6480 | 6485 | 82°40' | 20.5 |
| 130 | ⑩ TP | EH 1684 | 0130 | 0251 | 0251 | 297°20'1" 70°15' | 15.1 |
| 131 | ⑪ TP | | 6156 | 5990 | 4320 | 45°40'1" | 33.0 |
| 132 | ⑫ TP | EH 1740 | 0531 | 0472 | 0586 | 273°20'1" 18°20' | 10.9 |
| 133 | ⑬ TP | | 5935 | 5743 | 6131 | 97°30'1" | 39.3 |
| 134 | ⑭ TP | EH 1445 | 0727 | 0670 | 0785 | 169°55'1" 180° 349°55'1" | 11.5 |
| 135 | ⑮ NE | | 3624 | 3478 | 3752 | 125°30'1" | 27.4 |
| 136 | ⑯ SE | | 3578 | 3240 | 3718 | 127°02'1" | 27.8 |
| 137 | ⑰ NE | | 3462 | 4239 | 4490 | 112°40'1" | 25.1 |
| 138 | ⑱ SE | | 4159 | 4032 | 4295 | 114°50'1" | 25.8 |
| 139 | ⑲ NE | | 5085 | 4925 | 5237 | 109°35'1" | 31.4 |
| 140 | ⑳ SE | | 5010 | 4854 | 5165 | 111°45'1" | 31.1 |
| 141 | ㉑ NE | | 5759 | 5490 | 5915 | 100°35'1" | 42.5 |
| 142 | ㉒ SE | | 5681 | 5590 8.1 | 5840 15.9 | 101°55'1" | 30.25.0 |
| 143 | ㉓ NE | | 6231 | 6050 | 6371 | 90°50'1" | 32.1 |
| 144 | ㉔ SE | | 6030 | 5865 | 6196 | 98°05'1" | 33.1 |
| 145 | ㉕ NE | | 5630 | 5520 | 5735 | 47°10'1" | 21.5 |
| 146 | ㉖ SE | | 5345 | 5235 | 5430 | 46°35'1" | 19.5 |
| 147 | ㉗ NE | | 4115 | 4040 | 4185 | 48°20'1" | 14.5 |
| 148 | ㉘ SE | | 4053 | 3985 | 4115 | 50°10'1" | 13.0 |
| 149 | ㉙ NE | | 2645 | 2610 | 2682 | 74°50'1" | 7.2 |
| 150 | ㉚ SE | | 2416 | 2354 | 2451 | 103°15'1" | 6.7 |
| 151 | ㉛ NE | | 3517 | 3406 | 3630 | 19°45'1" | 22.4 |
| 152 | ㉜ SE | | 3370 | 3245 | 3479 | 359°35'1" | 21.4 |
| 153 | ㉝ TP | | 6720 | 6565 | 6895 | 20°20'1" | 29.0 |
| 154 | ㉞ TP | | 4782 | 4575 | 5005 | 149°45'1" 17°23'1" 89°10'1" | 43.0 |
| 155 | ㉟ NE | | 6545 | 6240 | 6825 | 105°0'1" | 56.5 |
| 156 | ㊱ SE | | 6470 | 6185 | 6760 | 105°45'1" | 57.5 |
| 157 | ㊲ NE | -2°02'7" | 6800 | 6500 | 7095 | 97°30'1" | 59.5 |
| 158 | ㊳ SE | -7°02'2" | 6800 | 6500 | 7010 | 98°15'1" | 51.0 |
| 159 | ㊴ NE | -2°12'0" | 6450 | 6100 | 6765 | 89°15'1" | 66.0 |
| 160 | ㊵ SE | -8°10'5" | 6625 | 6300 | 6860 | 89°45'1" | 66.0 |
| 161 | ㊶ NE | +2°19'4" | 6605 | 6600 | 6995 | 93°30'1" | 39.5 |
| 162 | | | 6068 | 5874 | 6262 | 94°45'1" | 28.8 |

#7 1# = 1515

1H 1463²

| | Scope & | m. d. | Bar. | Top. | 4 | Distance |
|------|---------|----------------|-------|-------|---------------|----------|
| 16 1 | NE | 5465 | 5276 | 5445 | 107945 | 36.9 |
| 16 2 | SE | 5297 | 5114 | 5478 | 105945 | 36.4 |
| 16 3 | NE | 5085 | 4490 | 5182 | 87945 | 69.23 |
| 16 4 | SE | 4970 | 4580 | 5080 | 89001 | 20.0 |
| 16 5 | NE | 2545 | 2472 | 2618 | 344945 | 24.6 |
| 16 6 | SE | 2127 | 2359 | 2502 | 340945 | 24.3 |
| 16 7 | AA NE | 1074 | 0982 | 1175 | 292301 | 19.3 |
| 16 8 | SE | 0903 | 0812 | 0995 | 288001 | 18.3 |
| 16 9 | W NE | +8 40'51" 0228 | 0150 | 0246 | 199945 | 13.6 |
| 170 | SE | +4 40'25" 0324 | 0275 | 0417 | 20115 | 18.5 |
| 171 | TO TP | 00 0754 | 0635 | 1070 | 304521 | 43.6 |
| 172 | TO TP | 60 6555 | 6415 | 6684 | 207105 | 16.9 |
| 73 | AE NE | 5765 | 5645 | 5895 | 790301 | 25.0 |
| 174 | SE | 5595 | 5476 | 5718 | 80301 | 24.2 |
| 175 | AC NE | 3264 | 3063 | 3461 | 127030 | 39.8 |
| 176 | SE | 3094 | 2992 | 3292 | 1290 | 30.2 |
| 177 | AG NE | 3183 | 310 | 3214 | | |
| 178 | NE | 3176 | 3114 | 3244 | 189015 | 13.0 |
| 179 | SE | 3045 | 2800 | 3108 | 113045 | 30.8 |
| 180 | AE NE | 1327 | 1278 | 1375 | 1560 | 9.7 |
| 181 | SE | 1148 | 1096 | 1200 | 1610 | 10.4 |
| 182 | AJ NE | -12°12' 6810 | 6600 | 7015 | 62015 | 41.5 |
| 183 | SE | -2°10' 6815 | 6600 | 7005 | 62045 | 40.5 |
| 184 | AM NE | +20 01' 0264 | 02000 | 03490 | 210° 10' 149 | |
| 185 | SE | +20 02' 0376 | 03000 | 04510 | 215° 15' 15.1 | |
| 186 | AX NE | 4920 | 4835 | 5015 | 400 | 12.0 |
| 187 | SE | 4627 | 4545 | 4713 | 37° 30' | 1.6 |
| 188 | AO NE | 1033' 0750 | 0700 | 0851 | 261716 | 15.1 |
| 189 | SE | 1171 | 1061 | 1239 | 2650 | 17.8 |
| 190 | AW NE | -3°8' 6848 | 6600 | 7095 | 40° 30' | 49.5 |
| 191 | SE | -3°6' 6788 | 6550 | 7026 | 40° 15' | 47.6 |
| 192 | ? NE | 7218 1385 | 11355 | 1914 | 323° 15' | 5.9 |
| 193 | SE | 1198 | 1172 | 1232 | 312° 30' | 6.0 |
| 194 | AY NE | | | | | |
| 195 | SE | | | | | |
| 196 | AS NE | 0923 | 0791 | 1056 | 322° 45' | 26.5 |
| 197 | SE | +25' 0932 | 0800 | 1062 | 320° 15' | 26.2 |
| 198 | BA NE | -42' 6820 | 6600 | 7035 | 170 13' | 43.5 |
| 199 | SE | -35' 6815 | 6600 | 7025 | 170 | 42.5 |
| 200 | BC NE | +20 2044 | 1800 | 2274 | 309030 | 49.9 |
| 201 | SE | +2° 30' 2310 | 2070 | 2544 | 3000 | 47.8 |

4807 (84807) - Buff
8807 (88807) - Green

reset

| | | |
|-------------|----------|------|
| Prepared By | Initials | Date |
| Approved By | | |

2121 = 11 [] A

| | 1 | 2 | 3 | 4 | 5 | 6 | 7 |
|----|---|---|---|---|---|---|---|
| 1 | | | | | | | |
| 2 | | | | | | | |
| 3 | | | | | | | |
| 4 | | | | | | | |
| 5 | | | | | | | |
| 6 | | | | | | | |
| 7 | | | | | | | |
| 8 | | | | | | | |
| 9 | | | | | | | |
| 10 | | | | | | | |
| 11 | | | | | | | |
| 12 | | | | | | | |
| 13 | | | | | | | |
| 14 | | | | | | | |
| 15 | | | | | | | |
| 16 | | | | | | | |
| 17 | | | | | | | |
| 18 | | | | | | | |
| 19 | | | | | | | |
| 20 | | | | | | | |
| 21 | | | | | | | |
| 22 | | | | | | | |
| 23 | | | | | | | |
| 24 | | | | | | | |
| 25 | | | | | | | |
| 26 | | | | | | | |
| 27 | | | | | | | |
| 28 | | | | | | | |
| 29 | | | | | | | |
| 30 | | | | | | | |
| 31 | | | | | | | |
| 32 | | | | | | | |
| 33 | | | | | | | |
| 34 | | | | | | | |
| 35 | | | | | | | |
| 36 | | | | | | | |
| 37 | | | | | | | |
| 38 | | | | | | | |
| 39 | | | | | | | |
| 40 | | | | | | | |

5-2-90

OP 180 - Guayaquil

120AB -

Structure 4 - Very small mound

Opening trench running 1m ^{NW} * ? ~~ES~~, E/W,
 Starting at W end of mound. Moving E, over it
 NW stake used as datum pt.

120AB/01

0-1m E of NW stake, 0-20cm lgs (Block #1 on grid map)
 Empty lot

120AB/02

0-1m E of NW stake, 20-40cm lgs (Block #1)
 Found: Shields

120AB/03 0-1m E of NW stake (Block #1) 40-60cm lgs -


Haven't hit structure yet - Cont. to dig down, so when we move
 E, we'll be able to get better view of things

Found: NO Shields - Empty lot -

120AB/04

1-2m E of NW stake (Block #2) 0-20cm lgs

Lots of rocks in this meter - Hope this isn't fill
 yet - Need to find front of wall 1st



Uncovered ground surface in this meter -
 Approx 5cm lgs - Rocks are very flat
 * Surprisingly close to gs -

1st line of rocks juts out somewhat
 unevenly -

2nd line appears like it may be

the wall line - There is a 3rd line close behind

it - Strange how close we are to gs - No terraces yet, just
 a big step up -

CP 130 -
130281

Station H - very small amount
of material found in the
area of the out of control. Material is
in state and on surface of

130281
O-1 in E of W. 130281 (Back 1 or 2 pages)
Back 1st

130281
O-1 in E of W. 130281 (Back 1 or 2 pages)
Back 1st

130281
O-1 in E of W. 130281 (Back 1 or 2 pages)
Back 1st

130281
O-1 in E of W. 130281 (Back 1 or 2 pages)
Back 1st

130281
O-1 in E of W. 130281 (Back 1 or 2 pages)
Back 1st

130281
O-1 in E of W. 130281 (Back 1 or 2 pages)
Back 1st

5-2-90

P90-21-176


OP120 -

120RB/04 - cont.

I think the middle line is probably the wall line - But it is odd that the 1st line of rocks is so flat. Taking out rocks in 1st line - Starting w/ NW corner of lot at 1st - to see whether middle line is a wall or not. It seems strange to have such a large step up to the structure, w/ out smaller platform or stairs. Maybe we'll uncover a lower step here, before the higher wall. Finding a few shreds in between the rocks.

Slight soil change at 25cm - 0-25cm soil looks slightly darker, after 25 - more brownish. This is weird - It turns out there is no step after all. After around 30cm - no more rocks under 1st line - just dirt - slightly lighter. Also - there are no rocks ~~at~~ under the 2nd line - (supposed wall) - that is also dirt.

Lot now looks like this:
I don't want to remove more rocks here til I know what anything is - We should prob.



Continue towards summit - and then come back later.
Found: Very few shreds

In 1st 30cm of this lot - 0-60cm bgs - removing rubble most of the time

In 2nd 70cm - only 10cm bgs at deepest - This is flat part w/ rocks

5-290

890-21-177

120AB/05

2-3m E of Dahun (NW stake) - clearing gs \rightarrow 10cm lgs.
to see what connection is, w/ line from last lot -
looks like line of rocks, running diagonally across
lot - But line from lot 4 definitely ends -
Tomorrow we should go down behind line (E of it)
to get better definition of it
Found! Very few shreds

77-1204

010-3-2

23/9/51

1. The first part of the paper is devoted to a general discussion of the problem of the existence of a solution of the system of equations (1) for arbitrary values of the parameters α and β . It is shown that for $\alpha = 0$ and $\beta = 0$ the system has a unique solution, while for $\alpha \neq 0$ and $\beta \neq 0$ the system has no solution.

5-2-90

P90-21-178

OP 120

120AD

Trench running up S side of Structure 1.

1m EW x — NS up to Summit of mound

Many rocks - appearing to be lime - show up on surface.

Also, there are some tree roots here, which probably disrupted some of the architecture.

All measurements taken from Datum - SE stake

120AD/01

0-1m N of Datum (SE stake) - bottom of mound

0-20cm bgs. (Block #1 on grid map)

Found: Nothing

120AD/02

0-1m N of Datum (Block #1) 20-40cm bgs

Found: Shards

120AD/03

1-2m N of Datum (Block #2) 0-20cm bgs

Found: Shards (small bag) - Not hitting structure yet

120AD/04

1-2m N of Datum (Block #2) 20-40cm bgs

Found: Some Shards

120AD/05

2-3 m N of Datum, (Block 3) - 0-20cm bgs

Found: Few Shards

120AD/06 -

2-3m N of Datum, 20-40cm bgs - Some rocks appearing. Maybe in a line - on E side of lot - Empty

OP-6-C

06/90

CH 382

The first of these is the "Barn" - 25 stone
 heavy (approx) 8000 lb of the limestone
 that the stone has been cut
 from the top of the hill - 25 stone
 the 2nd is the "Barn" - 25 stone
 heavy (approx) 8000 lb of the limestone
 that the stone has been cut
 from the top of the hill - 25 stone

12 GARRI

0-1st N of Dromedary (2F - 3F) - bottom of section
0-2nd N of Dromedary (2F - 3F) - top of section

61-04061

10-11-01 (Black #1) 10-11-01 (Black #1) 10-11-01 (Black #1)

CLAIM

~~1-20-1968 (1968-69) 8-20-1968~~

21045A

1960-1961 (S. 1961) and 1962-1963 (S. 1962)

14 HD 12

Form: Pen 000000

9-3-11 11:11 AM

9-3-11 11:11 AM

68-104351

(Faint handwritten notes at the bottom of the page)

OP 100

5-2-90

p90-21-179

120AE

Structure 14 - Small mound on other side (W)
of fence
1m NS x EW trench running in N side
of Structure 14, moving E up to Summit
Datum - original NW stake

120AE/01

0-1m E of Datum, 0-20cm bgs - Starting
near base of mound.

Found: Shards, 1 piece obsidian

Some rocks becoming visible at 20cm bgs

120AE/02

0-1m E of Datum, 20-40cm bgs

Found: Shards (lots), Whistle - & probably fragment of one
has a small face on it (almost looks Maya) w/ a headdress
* all - Has holes in back - for whistle. - Plugged-in sep. bag

Removed some rocks - prob. tumbled down from top

of structure

Stamp frag

120AE/03

0-1m E of Datum, 40-60cm bgs

Still finding lots of Shards, 1 piece bayonette,
1 piece obsidian

1971-12-31

1971-12-31

1971-12-31

1971-12-31

Structure 14 - Small house on corner lot (W)

Structure 14 - Small house on corner lot (W)
Structure 14 - Small house on corner lot (W)
Structure 14 - Small house on corner lot (W)
Structure 14 - Small house on corner lot (W)

Structure 14 - Small house on corner lot (W)
Structure 14 - Small house on corner lot (W)
Structure 14 - Small house on corner lot (W)
Structure 14 - Small house on corner lot (W)

Structure 14 - Small house on corner lot (W)
Structure 14 - Small house on corner lot (W)
Structure 14 - Small house on corner lot (W)
Structure 14 - Small house on corner lot (W)

Structure 14 - Small house on corner lot (W)
Structure 14 - Small house on corner lot (W)
Structure 14 - Small house on corner lot (W)
Structure 14 - Small house on corner lot (W)

5-3-90

P90-21-180

120AB/06


3-4m E of NW stake (Block #4)

Removing dirt + gs 0-10cm ^{at times} to get better idea of what rocks look like near summer before going back + removing dirt/humble around possible wall line

More rocks - looks like possible line at W end of lot - taking out some humble E of it - 0-20cm bgs

Poss. wall line in Block 2 - (1-2m E of NWS) - Already

drawn top view



← some full-sm rocks on left side, just dirt on right

1st 50cm of lot - keeping rocks - 10cm bgs

2nd 50cm - removing sm rocks, dirt, 0-20cm bgs
1 shud

120AB/07

3.5-4m E of NW stake (2nd 1/2 of lot 6)

20-40cm bgs - cont. to go down next to

No shreds. poss. wall line

120AB/08 - 4-5m E of NW stake, 0-20cm bgs

leaving some rocks that may be of some significance
Poss. line of rocks running EW through middle of lot, starting at NS line - at 4m E of NWS.
shreds

9-10-59

OP-3-10

10/10/59


3-4-59 10/10/59

General note - 10/10/59 - 10/10/59
10/10/59 10/10/59 10/10/59 10/10/59
10/10/59 10/10/59 10/10/59 10/10/59
10/10/59 10/10/59 10/10/59 10/10/59
10/10/59 10/10/59 10/10/59 10/10/59
10/10/59 10/10/59 10/10/59 10/10/59
10/10/59 10/10/59 10/10/59 10/10/59
10/10/59 10/10/59 10/10/59 10/10/59

10/10/59 10/10/59 10/10/59 10/10/59

10/10/59 10/10/59

10/10/59 10/10/59
10/10/59 10/10/59
10/10/59 10/10/59



10/10/59 10/10/59 10/10/59 10/10/59
10/10/59 10/10/59 10/10/59 10/10/59
10/10/59 10/10/59 10/10/59 10/10/59
10/10/59 10/10/59 10/10/59 10/10/59

10/10/59

10/10/59 10/10/59 10/10/59 10/10/59
10/10/59 10/10/59 10/10/59 10/10/59
10/10/59 10/10/59 10/10/59 10/10/59
10/10/59 10/10/59 10/10/59 10/10/59

10/10/59 10/10/59 10/10/59 10/10/59

10/10/59 10/10/59 10/10/59 10/10/59
10/10/59 10/10/59 10/10/59 10/10/59
10/10/59 10/10/59 10/10/59 10/10/59
10/10/59 10/10/59 10/10/59 10/10/59


5-3-90

181
P90-21-

120AB/09

4.5m E of NW stake,
20-40cm eggs - on both sides of access forming
line through middle of lot

Few sheds



~~4.5m egg~~
flat stones here - might form a lower line
large stone at 20cm
couldn't go down any further

120AB/10

5.6m E of NW stake starting to descend
mound on E side - Mound built on side of an
incline - This side goes down much further [
is steeper) than other side -

Middle line seems to continue - possibly
another NS line at end of lot

Few sheds

120AB/11

Removing rubble - between 2 poss. wall lines
Starting 1.8m E of NWS → 3.05m E of NWS -
taking out 8m rocks, dirt, 5 - cm eggs
Found: Sheds, bajareque
Didn't finish lot - Cont. tomorrow

161
-15 007

OP-10


10/10/11

4-10-11

groundwater to 2000 ft - 2000 ft of
100 ft of groundwater

1000 ft

will need a new pump - 1000 ft
1000 ft of groundwater
1000 ft of groundwater



10/10/11

4-10-11
groundwater to 2000 ft - 2000 ft of
100 ft of groundwater

1000 ft of groundwater
1000 ft of groundwater
1000 ft of groundwater

1000 ft

10/10/11

groundwater to 2000 ft - 2000 ft of
100 ft of groundwater
1000 ft of groundwater
1000 ft of groundwater

OP126

5-4-90

P90-21-182

120AB/11

Cont lot started 5-390

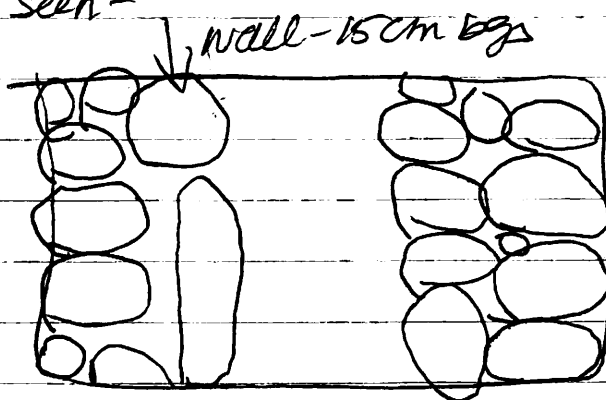
Removing tumble between poss wall lines

1.8m - 3.05m E of NWS

5-20 cm bgs

Sheds, bayonette

Looks like there may be another line - deeper than originally seen -



120AB/12

Same area as 120AB/11 - ~~the~~ Digging in between poss wall lines

20-60 cm bgs

~~No sheds~~ - 2 Sheds

New wall looks really good. Flat rocks on top w/ small chunking stones underneath - Now I'm wondering if we should take out rocks E of it that I originally thought was line - there is a line running EW, much lower, which looks like it might run under it

120AB/13

cleaning wall 3m - 3.5m E of Datum - clearing some dirt to W of it, also some dirt, rocks to E of it -> 40cm at deepest - 1 Shed

SA-11

OFF E. ...

...


...

...

...

...

...



...

...

...

...

...

...

...

...

...

...

...

...

5-3-90

P90-21-187

120AD/06

Completing lot started 5-2-90.

2-3m N of Datum, 20-40cm bgs-

Large root runs through this trench- Have a feeling this could affect what we are going to find

Some rocks appear moving N, up hill, in E side of lot

Found: 1 piece obsidian, very few sherd

couldn't reach 40cm in whole lot b/c of rocks - so far, it looks like a lot of tumble

120AD/07-

3-4m N of Datum (Block #4)- 0-20cm bgs-

Clearing up towards top of mound- More tree

stumps showing up, some rocks on surface

Lots of rocks- prob. tumble, but look as though they've tumbled diagonally L→R

Nothing.

120AD/08-

3-4m N of Datum, 20-40cm bgs- at deepest- some places

Found: 1 Sherd, 1 piece of obsidian ^{loss-} many rocks also moving up/hill

120AD/09

4-5m N of Datum, Clearing towards top of mound

0-20cm bgs - More rocks + rocks on surface. Hopefully we will be able to see some lines more clearly as we get closer to top of mound- We'll need to go back & remove tumble once we figure out what

anything is

where possible- Some rocks are in the way- at other places 0-40

Found: juk, few sherds

Don't know what the hell these rocks are doing- leaving them in place for now ^{in between rocks}

This is the first time I have
 been able to find a place
 where I can stay for a few
 days. I have been looking
 for a place for a long time
 and I have been very lucky
 to find it. I have been very
 happy to find a place where
 I can stay for a few days.

1. The first group of students
 2. The second group of students
 3. The third group of students
 4. The fourth group of students
 5. The fifth group of students
 6. The sixth group of students
 7. The seventh group of students
 8. The eighth group of students
 9. The ninth group of students
 10. The tenth group of students

I have been thinking about you a lot lately
 and wondering how you are getting on.
 I hope you are well and happy.
 Love,
 [Signature]

[illegible]

1. The first part of the document is a letter from the President of the United States to the Congress, dated January 1, 1861. It is a very important document, as it is the first official communication from the President to the Congress.

ROAD/10

5-6m ^N of Datum. 0-¹⁰ 20 cm bgs
Cont. to clear gs of mound, towards top,
then we'll start back at bottom, removing all the
fumble mess, hopefully to find wall lines
Found: Sheds

Only went down to 10cm bc there are
lots of rocks - look like tumble

5-3-90

990-21-184

120AE/03 3

Finished up lot from 5-2-90 - 0-1m E of Dahm
40-60cm bgs - ~~few~~ few sherds (sm. bag) - Along
w/ large bag from yesterday

120AE/04 4

1-2m E of Dahm, 0-20cm bgs - Moving up towards
summit of mound

Found: Sherds - This trench has so many more
sherds than any of the other ones on other
side of barbed wire.

120AE/05 5

1-2m E of Dahm, 20-40cm bgs -
More sherds, some pieces of Taja (Schist) - at
around 30cm bgs - but doesn't appear to be floor
or feature of any sort - just schist. Reddish-orange.
Found: Sherds =

120AE/06 6

1-2m E of Dahm, 40-60cm bgs
Sherds (fiestos) - large bag, 1 piece obsidian

120AE/07 7

1-2m E of Dahm, 60-70 cm bgs -
Going down further to see if sherds continue
much deeper.

Found: Obsidian, few sherds - sm. bag - Looks like we've
hit scute

120AE/08 8

2-3m E of Dahm, 0-20cm bgs
Finding sherds, pigment stone - More porous, heavier rock
than ones we found below - one of the large

of logs and from yesterday
the new lot - the new lot - the new lot
from 2-2-00 - 1-1-00 E of Darn

of logs and from yesterday
the new lot - the new lot - the new lot
from 2-2-00 - 1-1-00 E of Darn

of logs and from yesterday
the new lot - the new lot - the new lot
from 2-2-00 - 1-1-00 E of Darn

of logs and from yesterday
the new lot - the new lot - the new lot
from 2-2-00 - 1-1-00 E of Darn

of logs and from yesterday
the new lot - the new lot - the new lot
from 2-2-00 - 1-1-00 E of Darn

of logs and from yesterday
the new lot - the new lot - the new lot
from 2-2-00 - 1-1-00 E of Darn

5-3-90

pg 21-185

stones has a shiny - beveled-looking part to it
1 piece ~~obsidian~~

0-25cm bgs

5-4-90

120AE/09

2-3m E of Datum, 20-40 cm bgs

Starting to hit some rock

Found: Shards, stamp frag (2nd one in this trench)

120AE/10

2-3m E of Datum, 40-60 cm bgs

Removing more rocks - look like they must be tumble-

I think the structure starts a bit further up

Found: Shards

Looks like we may have hit line at 60cm bgs -
far E end of lot - Rocks look like they may have shifted,
though - Will be able to see better from next lot

120AE/11

3-4m E of Datum, 0-20 cm bgs

Shards

120AE/12

3-4m E of Datum, 20-40 cm bgs

Shards

120AE/13

3-4m E of Datum, 40-60 cm bgs

Lots of shards - 2 bags - line of rocks - look very
hired.

6-15-89

2-3-89

1000

1000

1000

1000

1000

1000

1000

1000

1000

1000

1000

1000

1000

1000

1000

1000

1000

1000

1000

1000

1000

1000

1000

1000

1000

1000

1000

1000

1000

1000

5-4-90

PPD-21-186

120AE/14

3-4m E of Datum

40 - cm bbf - Remaining tumbler
only reached 45cm - Cent. 1st Monday

81-11-224

1963

4/20/69

101-011 62 146 101-011 62

120AB/14

3.5-4m E of Daken, -40-50 cm bgs -
 Clearing between wall (3-25m E of Daken) to road
 line at 4m, to get a better view of 1st
 wall, see if there are any EW lines running
 deeper.

At 50m there are some rocks, schist starts -
 we're leaving them in - Not going any
 further down for now.

1 Sherd

120AB/15

6-7 ~~50~~ m E of Daken, on other side of mound,
 moving down E side

0-20 cm bgs - clearing g's to see if
 lines continue
 2 Sherds

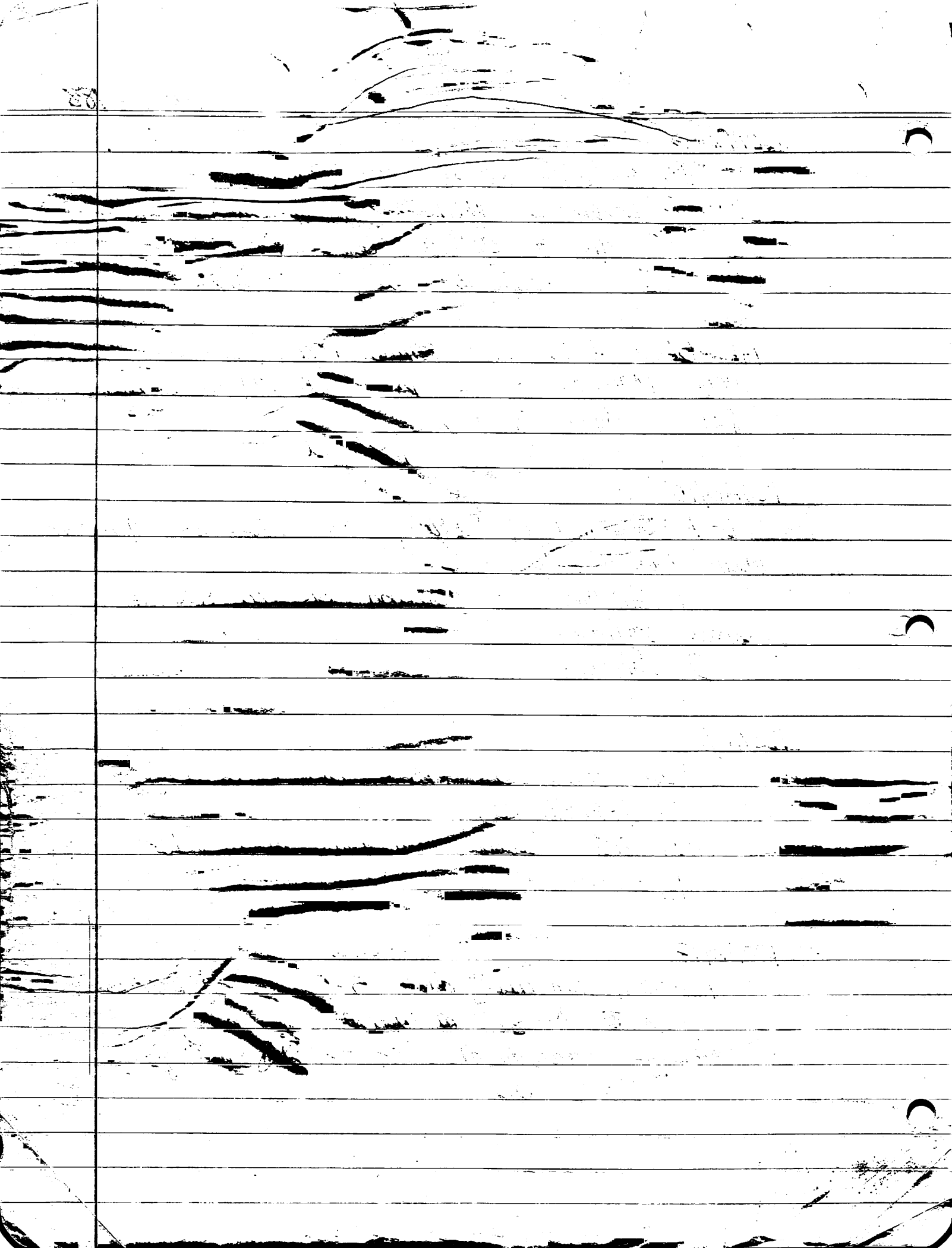
120AB/16

Same area as 15 - 20-40cm bgs
 Few Sherds

lines end 1/2 way into this meter - lots
 of tumble weeds to be removed -

120AB/17

Removing sm rocks, dirt 5-6m E of Daken,
 on N side of wall running
 through middle of lot \rightarrow 20 cm bgs
 Few Sherds



120AD/11

6-7m N of Datum. 0-10 cm bgs, at
Cont. towards top of mound. Deepest point
More rock-tumble

Very few sherds (3)

This entire mound looks like shit - Piles of rocks up
to the top - NO visible lines yet - We'll go up
1m more to summit, then go back + start
taking out tumble + hopefully finding lines

120AD/12

7-8m N of Datum. 0-10 cm bgs - most places lots
clearing gs at top of mound
Found: 3 sherds

Lots of tumble at top of mound -

120AD/13

Coming back to bottom of mound. Moving back
up, removing tumble, and hoping to find wall.

Stalking at ~~2.25m~~ N of Datum → 3.25m 2+0.3m N

Looks like we may have 1st line - Steps maybe -

Flat rocks in a row - 2.2m N of Datum,

Approx 40cm bgs → 40cm at deepest

Few Sherds

120AD/14-

3 Clearing tumble in area 3-4m N of Datum

Looks like we've found a nice wall at 4m (more or less)

- Don't have top of it cleared yet - Still

tumble. → 80cm at deepest - in front of wall

Moving up mound - same floor level as before (4)

Few Sherds

1. The first part of the report is a summary of the work done during the last year. It is a very brief summary, but it gives a good idea of the work done.

2. The second part of the report is a description of the work done during the last year. It is a very brief description, but it gives a good idea of the work done.

3. The third part of the report is a description of the work done during the last year. It is a very brief description, but it gives a good idea of the work done.

4. The fourth part of the report is a description of the work done during the last year. It is a very brief description, but it gives a good idea of the work done.

5. The fifth part of the report is a description of the work done during the last year. It is a very brief description, but it gives a good idea of the work done.

6. The sixth part of the report is a description of the work done during the last year. It is a very brief description, but it gives a good idea of the work done.

7. The seventh part of the report is a description of the work done during the last year. It is a very brief description, but it gives a good idea of the work done.

8. The eighth part of the report is a description of the work done during the last year. It is a very brief description, but it gives a good idea of the work done.

9. The ninth part of the report is a description of the work done during the last year. It is a very brief description, but it gives a good idea of the work done.

10. The tenth part of the report is a description of the work done during the last year. It is a very brief description, but it gives a good idea of the work done.

11. The eleventh part of the report is a description of the work done during the last year. It is a very brief description, but it gives a good idea of the work done.

12. The twelfth part of the report is a description of the work done during the last year. It is a very brief description, but it gives a good idea of the work done.

13. The thirteenth part of the report is a description of the work done during the last year. It is a very brief description, but it gives a good idea of the work done.

14. The fourteenth part of the report is a description of the work done during the last year. It is a very brief description, but it gives a good idea of the work done.

15. The fifteenth part of the report is a description of the work done during the last year. It is a very brief description, but it gives a good idea of the work done.

16. The sixteenth part of the report is a description of the work done during the last year. It is a very brief description, but it gives a good idea of the work done.

5-7-90

PPD-21-190

Naming Walls in 120AB:

1st Wall (W→E)-

SPIKE - runs 1.4-2.0m E of Datum

Stalks just below gs. Fill in N corner is as deep as 40cm bgs. in S corner only about 10. Top of wall - 2 rocks thick, one side has fairly flat, large stones, other has smaller stones.

IMPERIAL BEDROOM

2.6-3.7m E of Datum, - looks like it may

have been 2 walls, right next to each other (Call it 1 for now)

1st part of wall ^{starts} about 20cm bgs, small flat rocks - some of them fairly long make up the fill → 50cm bgs.

Higher part of wall runs 3.2-3.7m E of Datum + is barely below gs - Rocks on top are slightly smaller, look a bit more disrupted.

- MY AIM IS TRUE:

Runs EW through middle of trench -

Dividing wall. 4.3-6.8m E of Datum. Wall is 1 rock thick - average 40cm thick. Main line of rocks

begins 15cm bgs. There is a lower line of flat

rocks to the S of it that begins at 30cm bgs

Line is met at each end by 2 walls, making fairly well defined corners - TRUST + ALMOST ACE

TRUST: 4.1-4.35m E of Datum - approx 30cm bgs, Runs

1 to MY AIM IS TRUE, makes corner w/ it. Appears to be only 1 rock high, w/ a few smaller stones under it

5-790

PD-21-199

ALMOST BLUE:

6.5-6.8 m E of Datum, same
corner w/ My AHA is TRUE. Wall starts
slightly below ground surface & is 50cm
high, w/ large rocks throughout.

89-15-09

OP-3

ALBERT T. J. M. A.

2-2-8 m 8-2-8

CEMENT 12 1/2 TONS 12 1/2 TONS 12 1/2 TONS

12 1/2 TONS 12 1/2 TONS 12 1/2 TONS
12 1/2 TONS 12 1/2 TONS 12 1/2 TONS

5-7-90

PP-21-1982

ROAD/15

5.4-6.8m N of Datum, removing tumble,
10-50 cm bgs, looking for another wall
line

Sheds

ROAD/16

Same area as 15, 20-50 cm bgs
At 40cm there are many small rocks -
No sign of wall yet

Removed tumble to same level as
previous notes - level w/ top of wall

ROAD/17

6.8-7.8m N of Datum, removing
tumble - 50-100 cm bgs (varies) → 20

At 6.45 m ~~At~~ - There's a line of
rocks at 40cm bgs -

At 6.9 m ~~At~~ - There's a wall line
beginning at 20cm bgs
Sheds

ROAD/18

7.8-8.8m N of Datum
Clearing tumble even level w/
wall line - 20cm bgs
Obsidian

05-7-2

10/1/2021

10-20 mm deep, located in crevices with
2-4 mm N. D. between remaining blocks

مجلس

44-38861-100

21/04/05

[illegible]

4-10-1954

[illegible]

FI/CAON

1. Principles of Management (10 Marks)
 2. Business Environment (10 Marks)
 3. Business Law (10 Marks)
 4. Business Ethics (10 Marks)
 5. Business Communication (10 Marks)

10.15 m - 19 m 24.0 47

1552 at 11000 ft -

11/11/2020 10:00 AM Page 4A

100 cm

810A051

~~SECRET~~ DM m88 - EF

Rev. 1922

1000 - 1000

1887

120AF/18 AF

opening new trench on E side of Structure 4, starting at bottom of mound (bottom of hill), moving N up trench to eventually connect w/ AB at back end of structure.

Datum = SE stake (original)

120AF/01


0-1m W of Datum, 0-20cm lgs, at bottom of hill, before mound
Shards

120AF/02

0-1m W of Datum, 20-40cm lgs -
Some rocks - randomly placed - at 40cm
Shards - There seem to be more shards on back side of structure than there were on front - AB.

120AF/03

1-2m W of Datum, 0-20cm lgs - Shards



120AF/04 same as 3-
20-30cm -

At 25cm - some shards sticking out of dirt - sm ant - Doesn't look like primary, but making a drawing of it anyway

leaving in rocks - fitted, but maybe been a line at
1 time - clearing only to that level

CP 72

WISCONSIN DEPARTMENT OF REVENUE

1577261

507A081

73/79209

5-7-90

P90-21-~~10~~194

12DAF/05

2-3m W of Datum 0-20cm bgs

Sheds

Some rocks appearing - NO lines

12DAF/06

2-3m W of Datum 20-40cm bgs
Finish lot tomorrow

5-8-90

Finishing lot 12DAF/06

2-3m W of Datum, 20-30cm - at
most places lots of rocks scattered throughout
lot

12DAF/07

3-4m W of Datum, 0-20cm bgs

Sheds - lots more than found on other side
of mound -

Rocks - but no clear lines yet - We're still
pretty low on the mound - These rocks could've
tumbled off the back

12DAF/08

4-5m W of Datum, 0-20 cm bgs, continuing
up mound to eventually connect w/
note.

Sheds, obsidian

HPM-1528

CP-5-2

1504/02

2nd floor of building

1st floor - 1st floor

1504/02

2nd floor of building

1st floor - 1st floor

1504/02

1504/02

CP-5-2

2nd floor of building

1st floor - 1st floor

1st

1504/02

2nd floor of building

1st floor - 1st floor

1st floor - 1st floor

2nd floor of building

1st floor - 1st floor

1st floor - 1st floor

1504/02

2nd floor of building

1st floor - 1st floor

1st

1st floor - 1st floor

5-7-90

P90-21-195

~~120AE/13~~ 120AE/14

3-4m E of Datum,

40-60 cm bgs - Cont. from 5-4-90

Shards -

looks like we may've found another line. This one also looks like it may have fallen or moved in some way

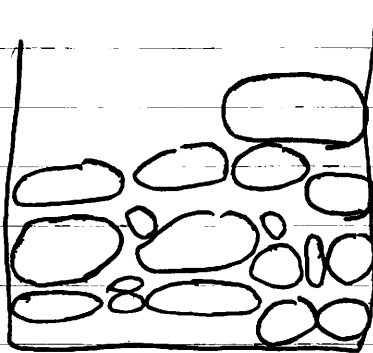
120AE/15

4-5m E of Datum, 0-20cm bgs -
few shards

120AE/16 4-5m E of Datum 20-60cm bgs

~~No shards in this area~~ - Finding few shards

There's a true line in this lot at about 30cm bgs - looks pretty straight + flat - lots of flat long stones make up wall
Wall begins at 40cm bgs → 60cm -



120AE/17 4-5m E of Datum 60-80 cm bgs

Going farther down in front of wall
see how deep it goes

Wall keeps going down pretty deep - still
few shards -

1

80cm But I'm

closing the lot b/c it's 3:00 -

2-1-12

2-1-12

1/20/12

3 mi E of Brown

40-60 cm bed - about 2-4-12

Shells

looks like we may have found another line. This
one also looks like it may have fallen on
mud in some way

1/20/12


4-5 mi E of Brown, 0-30 cm bed -
from above

1/20/12 4-5 mi E of Brown 30-60 cm bed

~~No shells in this section - looking for shells~~

There's a line here in this lot of about
30 cm bed - looks pretty straight - first lot of

flat bed shows water up now
Well begins at 40 cm bed - 30 cm



1/20/12 4-5 mi E of Brown 60-80 cm bed

and water over it - front of work

are now deep in clay

Well shows - look good about 20 cm - still

20-40 cm

looking for shells in this

5-8-90

P90-21-196

120AF/09

4.5m ^W of Datum 80-40cm bgs - around
rocks
Shells

120AF/10

5-6.8m ^W of Datum - connecting herehes

120AF + AB - 0-20cm bgs

At beginning of lot, some rocks appear lined
up - but slightly slanted
Shells

89-15-009

01-8-2

15042/01

1-15-89 / 10-1-89
89-15-009 - 89-15-009

2131

2131

15042/01

2-1-89 / 10-1-89
89-15-009 - 89-15-009

15042/01 - 89-15-009

89-15-009 - 89-15-009

89-15-009 - 89-15-009

89-15-009

5-8-90

P90-24-197

120AB/18

Laterally clearing, following wall SPIKE
to N • Using NW stake as Datum,
1.2m E of Datum, 0.1m N of Datum
0-20cm bgs around wall -

NO shreds

Wall seems to stop midway into the lot -
No clear corner though - some small rocks +
tumble near end of lot - removing them to
get a better look around wall

120AB/19

Same area as 18 - following SPIKE
20-40 cm bgs

Few shreds, bayonet

There's a large rock, lower than wall,
but looks like it might be part of it -
cont. to follow wall out

120AB/20

Laterally clearing. Following SPIKE N -
1.2m E of Datum - 1-1.5m N of Datum
0-20cm bgs

✓ We removed small rocks; + it looks like
wall continues at lower level -

Finish lot tomorrow, clearing around
sides of wall

✓ Lot done

10/10/50
to N. of ...
to N. of ...
to N. of ...

to N. of ...
to N. of ...
to N. of ...

10/10/50
to N. of ...
to N. of ...

to N. of ...
to N. of ...
to N. of ...

10/10/50
to N. of ...
to N. of ...

to N. of ...
to N. of ...
to N. of ...

10/10/50

5-8-90

P90-21-198

120AD/18

Finishing lot started 5-7-90
7.8-8.8m N of Datum, clearing rubble
to 20cm bgs - even w/ top of wall line
Shards, Obsidian

120AD/19 7.8-8.8m N of Datum, cont. to clear
rubble - 40cm NEC

Few shards - Top of mound is
now level w/ top of wall line

120AD/20

2-2.5m N of Datum, 40-50 cm bgs

Digging down in sm. area in front of
1st line of rocks, to see what's under it - Have we
found base of line yet or not?
Went down 10cm, just found dirt line only seems
to be 1 rock deep
Shards

OP120

5-8-90

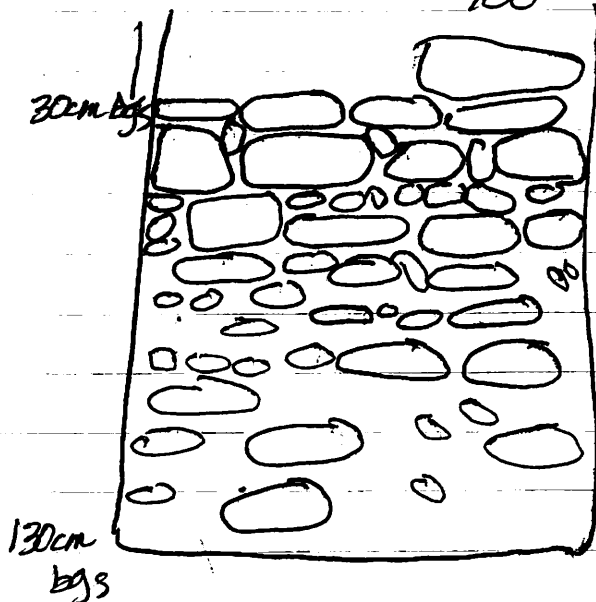
PD-21-199

120AE/18

4-5m E of Datum, continuing to go down in front of wall to see how deep it runs, 80cm-100 bgs
 Found: few shreds, 1 piece obsidian ^{from top of wall}
 If this wall keeps going down lower, what is its relation w/ the 2 poss. lines are uncovered earlier - were they tumble from the wall, maybe steps added later? Who knows.

This wall is deep

Wall starts at 30cm bgs, so far it ~~goes~~
 to is 90cm deep from top of wall
 (total of 120cm bgs) → 100cm bgs - from top of wall
 100 → 120 cm bgs



Many flat rocks
 also small chunking stone

Shreds - (large bag)

120AE/19

5-6m E of Datum, 0-20cm bgs
 Many rocks - mostly tumble
 Shreds (sm bag)

100-51-410

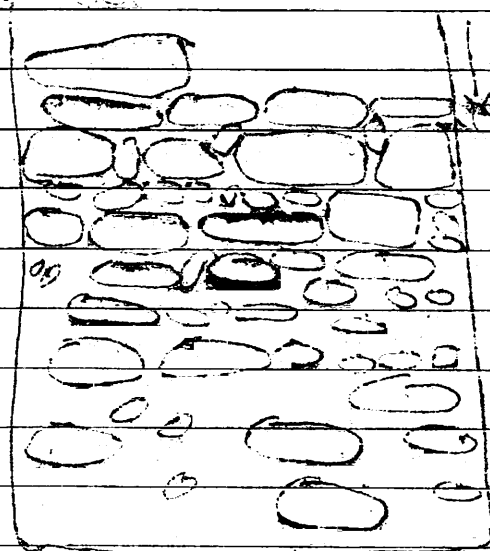
28-20

08/10

18/10/18

1-2m E of station, continuing to go down in
front of wall to see how deep it runs. 100m - 100m
further from station. 100m - 100m
If this wall keeps going down lower, right is
the station and the best place for the station
is at the station. 100m - 100m
The wall is deep.

Wall starts at 100m and goes to 100m
It is 100m deep from top of wall
(100m of 100m) - 100m
100m - 100m



100m - 100m
100m - 100m
100m - 100m

18/10/18
1-2m E of station, 0.5m deep
100m - 100m
100m - 100m

5-8-90


P90-21-200

18DAE/20

5-6m E of Datum, 20-30 cm bgs

At around 30cm bgs, there are lines running through lot. 2 of them - Could the wall be this thick - or will we find its backside as we keep digging down? I don't know

Shards



↑
Top of the deep wall

Only went down 30cm - around rocks -

Dig a next meter, then come back in, see other side of wall - hopefully

120AE/21

6-7m E of Datum - At top of mound

0-20cm bgs

Shards - 2 bags (8m ones)

Fewer rocks in this lot -

120AE/22

6-7m E of Datum

20-40cm bgs -

Didn't finish lot


100-1800

08-22

1000/100

At around 3000 ft. there are some small
things that are not very big - but they are
there. It is not very big. I don't know
if we keep digging down. I don't know.

There are some small things
that are not very big - but they are
there. It is not very big. I don't know
if we keep digging down. I don't know.



Top of the
wall

1000/100

At around 3000 ft. there are some small

things that are not very big - but they are
there. It is not very big. I don't know
if we keep digging down. I don't know.

1000/100

At around 3000 ft. there are some small
things that are not very big - but they are
there. It is not very big. I don't know
if we keep digging down. I don't know.

5-8-90

P90-21-201

120AI

Opening new trench on N side of structure.
1. Starting at bottom of mound, running up
the side until it meets 120AD at summit.
Datum = NW Stake

120AI/01

0-1m S of NW Stake, at bottom of mound
0-20cm bgs - Trying to find architecture on
back side of mound.
NO Shards

120AI/02

0-1m S of NW Stake, 20-40cm bgs
NO Shards

120AI/03

1-2m S of NW Stake, 0-20cm bgs
NO Shards

120AI/04

1-2m S of NW Stake, 20-40cm bgs
Few Shards - No wall lines yet -
We'll probably have to go back down - clear
more tumbler like last time -

120AI/05

2-3m S of NW Stake, 0-20cm bgs
Final lot tomorrow - NO Shards yet

UG-15-099

02-8-2

12/24/01

Checked with House on 11/24/01
No problem with House on 11/24/01
No problem with House on 11/24/01

12/24/01

Checked with House on 11/24/01
No problem with House on 11/24/01
No problem with House on 11/24/01

12/24/01

Checked with House on 11/24/01
No problem with House on 11/24/01
No problem with House on 11/24/01

12/24/01

Checked with House on 11/24/01
No problem with House on 11/24/01
No problem with House on 11/24/01

12/24/01

Checked with House on 11/24/01
No problem with House on 11/24/01
No problem with House on 11/24/01

12/24/01

Checked with House on 11/24/01
No problem with House on 11/24/01
No problem with House on 11/24/01

5-9-90

P90-21-202

120AB/21

* Remember to go back + finish lot 20 -
.5-1m E of Datum, 0-1m N of Datum,
0-20cm bgs - Clearing in front of wall SPIKE
so they'll have more room to follow line out
in lot 20 - lower part of wall
Few Sheds

120AB/22

.5-1m E of Datum, 0-1m N of Datum
20-40cm bgs - Getting ready to follow out line
Sheds

120AB/23 Same area as 22 - 40-60cm bgs
~~Sheds~~ Clearing in front of
wall SPIKE

120AB/24

.5-1m E of Datum, 1-1.5m N of Datum,
0-20cm bgs - getting ready to clear in front of
wall 1 Few Sheds

120AB/25

.5-1.5m E of Datum 1-1.5m N of
Datum 20-60cm bgs - going down in
front of SPIKE Few Sheds

120AB/26

.5-1.5m E of Datum, 1.5-2.5m N of
Datum, cont. to follow SPIKE N
0-20cm bgs - Few Sheds

10-10-07

10/10/07

10-10-07 10-10-07 10-10-07
10-10-07 10-10-07 10-10-07
10-10-07 10-10-07 10-10-07
10-10-07 10-10-07 10-10-07
10-10-07 10-10-07 10-10-07

10/10/07

10-10-07 10-10-07 10-10-07
10-10-07 10-10-07 10-10-07
10-10-07 10-10-07 10-10-07
10-10-07 10-10-07 10-10-07
10-10-07 10-10-07 10-10-07

10-10-07 10-10-07 10-10-07
10-10-07 10-10-07 10-10-07
10-10-07 10-10-07 10-10-07
10-10-07 10-10-07 10-10-07
10-10-07 10-10-07 10-10-07

10/10/07

10-10-07 10-10-07 10-10-07
10-10-07 10-10-07 10-10-07
10-10-07 10-10-07 10-10-07
10-10-07 10-10-07 10-10-07
10-10-07 10-10-07 10-10-07

10/10/07

10-10-07 10-10-07 10-10-07
10-10-07 10-10-07 10-10-07
10-10-07 10-10-07 10-10-07
10-10-07 10-10-07 10-10-07
10-10-07 10-10-07 10-10-07

10/10/07

10-10-07 10-10-07 10-10-07
10-10-07 10-10-07 10-10-07
10-10-07 10-10-07 10-10-07
10-10-07 10-10-07 10-10-07
10-10-07 10-10-07 10-10-07

5-9-90

PD-21-203

120 ~~AB~~ / 27

Same area as 26, 20-40cm bgs
Following SPIKE N
Sheds

120 AB / 28

Same area as 26 40-60cm bgs
Sheds

68-15-04

GP-P-2

1501/10/51

2000 WASH OR 10 05 10 05 10 05

11 35 00 11 35 00

11 35 00

1501/10/51

2000 WASH OR 10 05 10 05 10 05

11 35 00

5-9-90

P90-21-204

120AS

Opening trench on Structure 3 - 1m x 7m trench,
on W side of mound - Starting at bottom of mound,
on plaza side, moving up towards summit
NW stake = Datum pt. Trench running more or less
parallel to axial trench of 120AF

120AS/01

0-1m E of Datum, 0-20cm bgs
3 struts - Very few sherds

120AS/02

0-1m E of Datum, 20-40cm bgs
Large bag of sherds

120AS/03

0-1m E of Datum 40-60cm bgs - No structure
yet - But still finding sherds, by no means

120AS/04

0-1m E of Datum
60-70cm bgs - to see how deep sherds
are deposited
No sherds - Mixture but sterile

120AS/05

1-2m E of Datum, 0-20cm bgs
No sherds

120AS/06

1-2m E of Datum, 20-40cm bgs -
Sherds

10/1/77

10/1/77

10/1/77

10/1/77 - 10/1/77
10/1/77 - 10/1/77
10/1/77 - 10/1/77
10/1/77 - 10/1/77

10/1/77

10/1/77 - 10/1/77
10/1/77 - 10/1/77

10/1/77

10/1/77 - 10/1/77
10/1/77 - 10/1/77

10/1/77

10/1/77 - 10/1/77
10/1/77 - 10/1/77

10/1/77

10/1/77 - 10/1/77
10/1/77 - 10/1/77

10/1/77

10/1/77 - 10/1/77
10/1/77 - 10/1/77

10/1/77

10/1/77 - 10/1/77
10/1/77 - 10/1/77

5-9-90


P90-21-205

Naming walls in trench 120AD?

1st wall - basal line 2.4-2.65m N of Datum -
RED SOX - approx. 40cm bgs - 3 large flat
rocks in a row - Dug down in front of it to see
if it ran any deeper, but it only appears to be
1 rock thick


PHILLIPS - sm line of rocks - not very well preserved -
3.2-3.4m N of Datum, 60cm bgs - As trench moves
up hill, these rocks are only slightly higher
than RED SOX

ROYALS - Wall starting 3.8m N of Datum - Rocks seem
to continue to 4.65m N - Top of wall is pretty
messy - lots of rocks - some of which look tumbled.
Front face of wall is pretty well preserved → 80cm bgs



CUBS - sm step - 4 flat rocks
across - 6.3-6.6m N of Datum
80cm bgs at same level as
top of ROYALS

YANKEES - Right next to CUBS 6.7-7m N of Datum
70cm bgs - wall only appears to be about
25cm deep. 4 fairly flat rocks, in straight
line



35-15-279

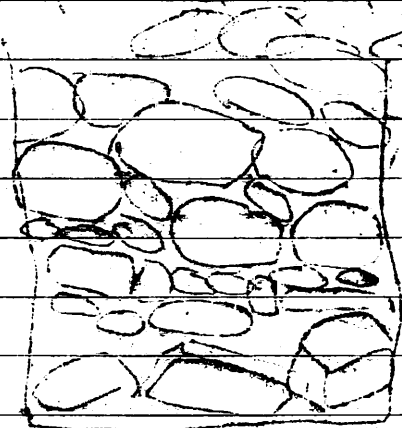
SP-12

Washed 17000 lbs

- Handwritten notes
- Handwritten notes
- Handwritten notes

[illegible]

From the 1st of March to 31st March 1944 the following was done:

[illegible]

1040

MARKER - Right next to curb
down pit - this only appears to be
from base of bench floor looks in street


5-9-90

P90-21-206

1200E/22

Finishing lot started 5-8-90

6-7m E of Dahur, 20-40cm bags
Sheds



Realigned new fence
to hit wall more perpendicularly


20-15-00

OP-2

10/25/55

FINISHING 1st STAGE 2-8-10
OFFICE OF BUREAU, JO-HOUSE
Bureau

RESEARCH WAS COMPLETED
TO GET MORE WORKING MATERIALS



5-9-90

7
P10-21-2081

120AI/05

Cont. from 5-8-90

2-3m S of NW stake,

0-20cm bgs No sherds

120AI/06 2-3m S of NW stake, 20-40cm bgs
Sherds

120AI/07

3-4m S of NW stake, connecting
trenches AI and AD 0-20cm bgs
few sherds

120AI/08

3-4m S of NW stake, 20-40cm bgs-

At dividing line between the 2 trenches - there's
a line of stones - Not in great shape - but may
have been a line nonetheless.

Few sherds, obsidian

120AI/09

0-1m S of NW stake 40-60cm bgs

Starting back at bottom - Digging deeper in order
to move up and see rocks - whether or not there
are lines - There seem to be less rocks on this
side than other - I - maybe they are deeper -
But there are less signs of architecture on
this side - Maybe backside's not well preserved.
few sherds, obsidian

120AI/10 -

1-2m S of NW stake, 40-60cm bgs
Sherds

5-9-90

P90-21-207

120AE/10 - cont.

At 1m S, there are some rocks - were
going down around them, to see if they
make a line or not

Sheds

Rocks don't appear to be on any line -
taking them out, going down deeper

120AE/11

Same area as 10, 60-80 cm logs

Sheds

5-9-90

P90-21-209

120AK

Trench running up E side of Structure 14 -
Same structure as AE

Trench is slightly realigned - doesn't
connect straight on w/ AE - Aligned w/ large
wall of AE, that we've hit on a slight S.

1m x 9m trench

Datum = NE stake

120AK/01

0-1m W of NE stake, at bottom of mound
0-20cm bgs

Few Shards

120AK/02

0-1m W of NE stake, 20-40cm bgs

Shards obsidian

2 rocks are lined up at 40cm -

but there is nothing else near them so it's
probably not significant

120AK/03

1-2m W of NE stake, 0-20cm bgs -

cont. towards summit of mound

We are finding alot less Shards on this
side of mound than on other - This seems
to be the case w/ all of the Structures -
The Plaza-side gets much less Shards - People
must have all thrown their garbage off the back
sides of buildings - Makes sense.
Few Shards

MS-15-CP

20-2

150K/05

150K/05
150K/05
150K/05

150K/05

150K/05

150K/05

150K/05

150K/05

150K/05

150K/05

150K/05

150K/05

150K/05

150K/05

150K/05

150K/05

150K/05

150K/05

150K/05

150K/05

150K/05

150K/05

150K/05

150K/05

150K/05


150K/05

150K/05

150K/05

5-10-90

P90-21-210

~~120AB/28~~ Following SPIKE 

Looks like we've found the end of SPIKE -
Not a very well defined corner, but rocks
become fewer, more dirt in between them -
Wall is alot longer than I had originally
thought - It goes almost to 2.6m N of
Datum

120AB/29-

Following IMPERIAL BEDROOM N -
also hoping to clear area between IB +
SPIKE - maybe see where corner of SPIKE goes
2-3m E of Datum, 0-1m N of Datum

0-20cm bgs

Few shreds. Wall seems to stop - 30cm into it -
must shorter than SPIKE - but it might cont.
at a lower level - like SPIKE did -

There also seems to be some rocks at 20cm
wall might form a connecting line between
IMPERIAL BEDROOM + SPIKE

120AB/30

~~Same area as 29 - 20-40cm bgs~~

In order to go down around lines, they need
more room

2-3m E of Datum, 1-1.6m N of Datum,
0-20cm bgs -

Then were going to dig in total area of
29 + 30 Shreds

015-15-09

14/15

-PS/04051

Q18A01

[illegible]

5-10-90

P90-21-211

120AB/31

0-3m E of Datum, 0-1.6m N of Datum,
following IMPERIAL BEDROOM W - also looking
for line connecting it w/ SPIKE -
going down between the 2 walls
60-40cm bgs

120AB/31-

Same as 31, 40-60cm bgs, small
bag of sherds
At 40cm bgs, there is a line that connects
SPIKE + IMPERIAL BEDROOM -

It looks like the corner of IMPERIAL
BEDROOM is located 40cm N of Datum,
but they've only gone down 20cm after
it - There are some rocks continuing, but
I don't think they are part of the wall -
so we'll take it down a little further

120AB/32, 4-1.6m N of Datum, 2.5-3m E of
Datum, 20-60cm bgs - clearing area
N of IMPERIAL BEDROOM
Few sherds

120AB/33 3-4m E of Datum, 0-1m N of Datum
Following Armed Forces E, also
hoping to catch back of IMPERIAL
BEDROOM, 0-20cm bgs
Finally tomorrow - NO sherds
yet

115-15-0151

CP-01-2

12/14/25

80-40 cm pot
ground cover between the 5 weeks
after the transplant it was 21%
following IMPERIAL BEETLE in - also looking
8-30 cm of bark, 0-1 cm of bark

- E/2407

11/20/2011
I have three that are part of the wall
it has a little paper
it - there are some cardboard box
box things only four 50 cm after
bedroom is located near the corner of IMPERIAL
the looks like the corner of IMPERIAL
SHINE + IMPERIAL BEDROOM -
At this place there is a line that connects
back of stairs

For Shree
INR 1188714.00 BEDROOM
Bathroom, 50 sqm - 1000
10/12/25 4 - 10m H of Damm, 5.2-2m F of

15000/32 3-4m E of Datum 0-1m N of Datum
Following Annual Forces E, 0-20
Refers to work back of IMPERIAL
0-50 on pg
First tower - no stone
set

5-10-90

PD-21-212

120AD/21

Lateral clearing, following cut 184
base line RED set E

2-3m N of Datum,

0-1m E of Datum (E-trend wall)

0-20cm bgs

Few sherds

120AD/22

2-3m N of Datum 0-1m E of Datum

20-40 cm bgs

Finest lot of tomorona

120AI/12

2-3m S of NW Stake, 40-60cm bgs
 Continuing to cut into mound, looking for walls
 like we did on other side - Don't seem to be finding
 much - Maybe wall is not preserved on this
 side

Few shreds -

No lines - It seems like we just keep taking
 out more & more dirt, and find nothing - I
 have this feeling we're going to clear this
 whole side of the mound, and find nothing

120AI/13

2-3m S of NW Stake, 60-80cm bgs

Few shreds

We finally found a line - looks like a
 step - at 80cm bgs - 4 flat rocks in
 a line - Approx 2.2m S of NW

120AI/14

3-4m S of NW Stake, 40-60cm bgs -

Lot that connects AI w/ AD -

There's a line of rocks - pretty mossy - between
 the 2. For now I'm leaving it in - see what's
 below on it - but I'm not convinced that it's
 a line

Shreds

15041

2000 2 of 100000

Continued to get more money looking for more
all the time, or else see - then see to be looking
about - maybe more as the price went on down
the

2000 2 of 100000

No line - it seems like we just got going
but once a user was, and the system
has the thing that goes to the
inside end of the line and the other

15041

2000 2 of 100000
2000 2 of 100000

the money, found a line - that's like a
2000 2 of 100000
2000 2 of 100000

15041

2000 2 of 100000

the line - found a line - that's like a
2000 2 of 100000
2000 2 of 100000
the line - found a line - that's like a
2000 2 of 100000
2000 2 of 100000

2000 2 of 100000

5-10-90

PPD-21-214

120AI/18

3-4m S of Datum 60-80cm bgs
No sherds

120AI/16

3-4m S of Datum, 80-100cm bgs -
Clearing to same level as wall
line found in 13 -
No other lines found on this side
No sherds

5-10-90

P90-21-215

120AJ/07

1-2m E of Datum, 40-60cm bgs
Sherds - This structure has more
sherds than the other ones near W-esp.
on the plaza side. Hmm...

120AJ/08

2-3m E of Datum, 0-20cm bgs
Sherds

120AJ/09

2-3m E of Datum, 20-40cm bgs
Sherds

120AJ/10

2-3m E of Datum 40-60cm bgs
Sherds - 1 interesting one - incised, also looks
burnished - looks diff. than stamp -

120AJ/11

3-4m E of Datum 0-20cm bgs
Sherds

120AJ/12

3-4m E of Datum, 20-40cm bgs
Sherds, ~~metate~~ No sherds

120AJ/13

3-4m E of Datum, 40-60cm bgs
Sherds, metate

120AJ/14

3-4m E of Datum, 60-70cm bgs -
Making the bottom even w/ previous notes

few
sherds

Pd 51-012

2-10-80

150A7/07

1-2nd E of Dorian 40-50cm bag

1-2nd E of Dorian 40-50cm bag

1-2nd E of Dorian 40-50cm bag

150A7/08

1-2nd E of Dorian 40-50cm bag

1-2nd E of Dorian 40-50cm bag

150A7/09

1-2nd E of Dorian 40-50cm bag

1-2nd E of Dorian 40-50cm bag

150A7/10

1-2nd E of Dorian 40-50cm bag

1-2nd E of Dorian 40-50cm bag

1-2nd E of Dorian 40-50cm bag

150A7/11

1-2nd E of Dorian 40-50cm bag

1-2nd E of Dorian 40-50cm bag

150A7/12

1-2nd E of Dorian 40-50cm bag

1-2nd E of Dorian 40-50cm bag

150A7/13

1-2nd E of Dorian 40-50cm bag

1-2nd E of Dorian 40-50cm bag

150A7/14

1-2nd E of Dorian 40-50cm bag

5-10-90

PD-21-216

NOAS -

At 3m E of Datum 70cm bgs- we seem to have found our 1st step and possibly a floor- There are flat stones + lags throughout this meter

NOAS/15

4.5m E of Datum 0-20cm bgs
Sherds

NOAS/16

4.5m E of Datum 20-40cm bgs

15-51-21

10-0-0

10-0-0

At 3m E of Brown from 100-100
to have found on 1st 2nd and 3rd
a floor - there are the stairs - 1st
floor - the stairs

10-0-0

10-0-0
10-0-0

10-0-0

10-0-0
10-0-0

5-10-90

P90-21-217

120AK/04

1-2m W of NE stake, 20-40cm bgs

Sherds - - Few rocks at 40cm, but no
lines yet

120AK/05

2-3m W of NE stake, 0-20cm bgs - cont - towards
top of mound Sherds

120AK/06

2-3m W of NE stake, 0-20⁴⁰cm bgs
Some rocks at 40cm - No lines yet
Sherds

120AK/07

3-4m W of NE stake, 0-20cm bgs
Sherds

120AK/08

3-4m W of NE stake 20-40cm bgs
~~Shards~~ Sherds

10/24/71

[illegible]

20/11/201

Abraham - 1900 - 7th - 1st of 2 - 1888 Bm P. W. H. A.
Abraham - 1900 - 7th - 1st of 2 - 1888 Bm P. W. H. A.

03/11/21

There have at least 10 other people
in the world who are

504427

2b1WK.

83/4A351

~~SECRET~~

5-11-90

P90-21-218

120AB/33

Cont. lot started 5-10-90

3-4m E of Datum, 0-1m N of Datum

Following ARMED FORCES E, also hoping to
catch back of IMPERIAL BEDROOM, 0-20cm bgs.

Lots of rock just below gs - 0-10cm bgs -

Rocks don't really tell me anything - Doesn't look like
IMPERIAL BEDROOM continues, but I want to keep
following ARMED FORCES E - Making them move back
dirt

3 Shards

120AB/34

Following ARMED FORCES E -

4-5m E of Datum, 0-1m N of Datum, 0-20cm bgs.

Shards. obsidian

ARMED FORCES looks like it may end, but there
are other rocks that may form line + to d

120AB/35-

Same as 34, 20-40cm bgs
Shards

Lots of rocks where higher part of IMPERIAL BEDROOM
seems to continue - in area 4-5m E of Datum -

Cont. to follow rocks N

120AB/36

4-5m E of Datum, 1-2m N of Datum

0-20cm - Cont. to follow rocks uncovered in 34

706-51-218

2-11-72

10048/31

10048/31 2-11-72

3 mi E of Brown, Oregon

Followed Armed Forces E. side of

into part of Indian Reservation

10048/31 2-11-72

10048/31 2-11-72

10048/31 2-11-72

10048/31 2-11-72

10048/31

10048/31

10048/31

10048/31 2-11-72

10048/31 2-11-72

10048/31 2-11-72

10048/31 2-11-72

10048/31 2-11-72

10048/31

10048/31 2-11-72

10048/31

10048/31 2-11-72

10048/31 2-11-72

10048/31 2-11-72

10048/31

10048/31 2-11-72

10048/31 2-11-72

5-11-90

P90-21-219

120AB/37

4-5m E of Datum

1-2m N of Datum, 20-40cm bgs

Looks like we've found another way - runs NS
through this lot - Parallel to SPIKE + IMPERIAL
BEDROOM

Few shreds

120AB/38-

Same area as 37 - 40-60cm bgs -
going down next to wall -

120AB/39 -

4-5m E of Datum, 2-3m N of Datum,
Following line N - 0-20cm bgs -
Looks like it might turn a corner soon
+ connect back w/ SPIKE -

At 4m - 4.1 wall ends - ~~is~~ - Must be
corner

#1 3 Shreds

120AB/40

Same area as 39 - 20- cm bgs -
To get a better look at corner
No shreds yet - Didn't finish lot

100-21-31

2-11-90

100-21-31

4-2-90 of 100-21-31

100-21-31

100-21-31 - 100-21-31

100-21-31 - 100-21-31

100-21-31

100-21-31

100-21-31

100-21-31 - 100-21-31

100-21-31 - 100-21-31

100-21-31

100-21-31 - 100-21-31

100-21-31 - 100-21-31

100-21-31 - 100-21-31

100-21-31 - 100-21-31

100-21-31 - 100-21-31

100-21-31

100-21-31

100-21-31

100-21-31 - 100-21-31

100-21-31 - 100-21-31

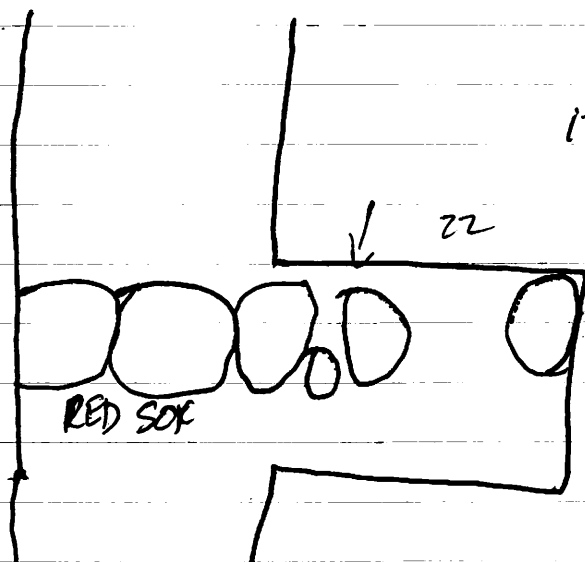
100-21-31 - 100-21-31

5-11-90

P90-21-220

120AD/22

Cont. lot started 5-10-90, 2-3m N of Datum, 0-1m E of Datum, 20-40 cm bgs. Following Basal line RED SOX E. Shards
Line appears to be only 4 rocks long - Extends less than 1/2 way into this lot - Then there's a gap, and then another ~~to~~ rock which looks like it could've been part of line at one time - Clearing over 1 more meter just to make sure



120AD/23

2-3m N of Datum

1-2m E, 0-20cm bgs

Clearing E to

23 See whether RED SOX cont. or not.

120AD/24

2-3m N of Datum 1-2m E 20-40cm bgs - RED SOX doesn't continue any further - Short basal line

120AD/25

Tracing RED SOX on other side

2-3m N of Datum, 1-2m W of Datum (0-1m W of Wrench wall, 0-20cm bgs) Few Shards

120AD/26


Same as 24 - 20-40cm - Not finished

5-11-90

P90-21-221

120AS/17

4-5m E of Datum, 40-60cm bgs. only went 45 at
 At 40cm we've found a wall line. 3 fairly flat
 stones, some small chunky stones under
 it. There also seems to be some sort of
 step up, w/ a laja floor or terrace below
 (below) it, at 60cm bgs.
 Wall starts around 4.1m E of Datum



120AS/18

5-6m E of Datum, 0-20cm bgs
 Looks like there's a dividing line running
 along. Nail of trench in this lot -
 Also may have hit another step - ~~digging around~~
 few shards

120AS/19

5-6m E of Datum, 20-40 cm bgs
 Digging down next to line running EW -
 also trying to define wall - looks like a step -
 at beginning of it.
 No full Shards

120AS/20

6-7m E of Datum, 0-20cm bgs -
 Cont. towards Summit, following line found
 in 19 No Shards

5-11-90

P90-21-222

120AS/21

6-7m E of Datum

20-40cm bgs - No sheds -

Line continues pathway into this lot, starting
at around 10cm bgs - starting to get higher - 25cm bgs
As it ends, there seems to be another line NS.
60cm into tent, 20cm bgs - large, long rocks
w/ smaller one next to it. Might not be
anything important, but leaving it in for now
No sheds

120AS/22

7-8m E of Datum, 0-20cm bgs -

At summit. After this lot, we start back
on E side of mound, moving W up structure
/ land

120AS/23

7-8m E of Datum

20-40cm bgs - Around rocks -

Didn't finish lot

2-11-00

2-11-00

15047/51

0-500 of bottom

20-400m deep - 1000m deep

Five columns bottomed into 1000m deep
 at around 1000m deep - starting to dip slightly
 it was then seen to be covered in 100m
 bottom into 1000m deep - 1000m deep
 of 200m deep next to it. Might not be
 anything important but record it in for now
 no more

15047/52

1-800 of bottom 0-500m deep

At summit. After 1000m deep, the 200m deep
 of 1000m deep et al. around 1000m deep
 1000m

15047/53

1-800 of bottom

20-400m deep - 1000m deep

Draw lines for

5-11-90

P90-21-223

120AK/09

4.5m W of NE Stake, 0-20cm bgs, Cont. to
Clear towards Summit
No Shards

120AK/10

4.5m W of NE stake, 20-40cm bgs.
Haven't hit Summit line - or any wall line on
this side yet - Trench is full of lots of rubble,
When they reach the top, we'll have to go back +
start removing rubble, looking for more lines
Shards

120AK/11

5.6m W of NE stake, 0-20cm bgs -
As we reach Summit, pits are not going to connect
evenly, Since this one was realigned w/ wall
At 5.1m W - there is a wall - only wall seen
10m on top of wall 40cm in front of
it - Not as good as the other wall - but
better than nothing
Few Shards

120AK/12

- Going further down in front of wall 4.5m
W of NE stake, 40-60cm bgs
Few Shards, obsidian -

Wall looks alot better now - Seems to go
deeper

120AK/13 -

Few Shards,
1 piece obsidian

Looks like it's same
height as other one - Wall keeps
going
4-5.1m W of NES 60-80 cm bgs

5-14-90

P90-21-224

120AB/40

4-5m E of Datum, 2-3m N of Datum

Following line N- 20-40 cm bgs

Looks like we've found corner of wall - 4.1m E-
cont. down next to it

Cont. from 5-11-90

Shards, obsidian

Corner seems to turn E- might go back &
connect w/ SPIKE - we'll check that
out later

120AB/41

5-1.5m E of Datum, 2.5-3.5m N of Datum

0-20cm bgs - Cont. N from SPIKE - Don't
think SPIKE continues, but there are some
rocks that look like it might - trying to
find wall of Structure 3 - (120A5) - just
N of this building
Few shards

120AB/42

Same area as 41 - 20-40 cm bgs
Shards

120AB/43-

Same area as 41 - 40-60cm -
There are some big rocks - same line as
SPIKE, but I'm not sure if they're
actually part of wall
Few shards

554-51-554

2-11-40

15045/40

4-2nd of Bureau

Following from N - 50-40 on 2-11-40

feels like there might be some of them - 4 in

Now there's left to it

(but from 2-11-40)

Shore, 2nd

(over 200 to 400 E - under 400)

Ground to 200. Will check there

out later

15046/41

2-1-2nd of Bureau, 2-2-2nd of Bureau

0-2nd 1st - (but N from 2nd - 2nd)

There are some but they are not

like that. It might be that they are

not like that. (2nd) - 2nd

2nd of the Bureau

from 2nd

15047/42

2nd 1st - 2nd 1st - 2nd 1st

2nd

15048/43

2nd 1st - 2nd 1st - 2nd 1st

There are some but they are not

like that. It might be that they are

not like that. (2nd) - 2nd

2nd of the Bureau

5-14-90

P90-21-225

120AB/44

0.5-1.5 m E of Datum, 3.5-4.5 m N of
Datum - 0-20 cm bgs
Trying to trace line of SPIKE + look
for wall line of Structure 3,
Few sherds

120AB/45

Same as 44 - 20-40 cm bgs
Some rocks at N end of meter - probably
getting into bundle from Structure 3 - leaving
it for now - digging in front of 4
Sherds

120AB/46

Same as 44 - 40-60 cm bgs
No sherds

120AB/47

0.5-1.5 m E of Datum,

4.5-5.5 m N of Datum -

looks like there might be a wall line
in this meter - clearing dirt 1st -

0-~~50~~ cm bgs -

Few sherds - lots of rocks - can't see
lower eyes - Cont to clean towards AS -

120AB/48

0.5-1.5 m E of Datum, 5.5-6.5 m N of Datum

0-5 cm bgs - Removing dirt off rocks -
near Structure 3 - (trench AS)

~~the~~ sherds

2-11-80

2-11-80

12/1/80

2-1-80 in E of Boston, 3-2-80 in N of Boston - 10-10-80
Takes to base line of 2-1-80 + 10-10-80
for more than 100 ft
from shore

12/1/80

2-1-80 in E of Boston, 3-2-80 in N of Boston - 10-10-80
Takes to base line of 2-1-80 + 10-10-80
for more than 100 ft
from shore

12/1/80

2-1-80 in E of Boston, 3-2-80 in N of Boston - 10-10-80
Takes to base line of 2-1-80 + 10-10-80
for more than 100 ft
from shore

12/1/80

2-1-80 in E of Boston, 3-2-80 in N of Boston - 10-10-80
Takes to base line of 2-1-80 + 10-10-80
for more than 100 ft
from shore

12/1/80

2-1-80 in E of Boston, 3-2-80 in N of Boston - 10-10-80
Takes to base line of 2-1-80 + 10-10-80
for more than 100 ft
from shore

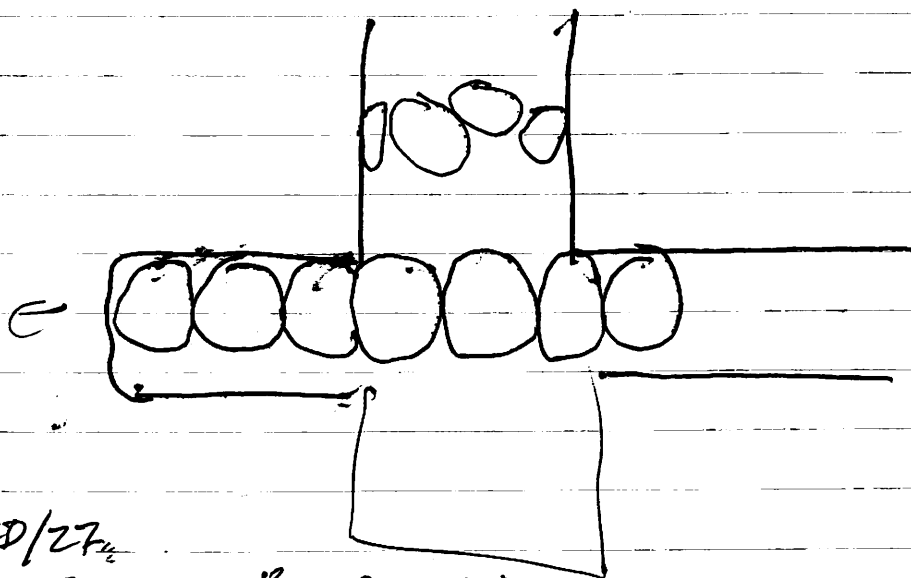
5-14-90

P90-21-226

120AD/26

2-3m N of Datum, 1-2m W of Datum
20-40cm bgs. Following RED SOX W
Cont from 511-90
Shards

Wall continues in this loc - seems to be longer
on W side than on E.



120AD/27

Following RED SOX - W

2-3m N of Datum, 2-3m W of Datum (NE S)
0-20cm bgs - No shards

120AD/28

Following RED SOX W-

Same area as 27. 20-40cm bgs
Shards - Wall seems to continue -

Why is it so long on this side, while it
ended so quickly on other side

120AD/29

Cont. to follow RED SOX W- 2-3m N of Datum
3-4m W of Datum (2-3m W of W trench wall)
0-20cm bgs - Shards

OP-417

25/04/2017

from 2-11-70
to 4-10-70
Fellingmeyer Fred 208 W
1-200 N of Brown

5000

1001 (1974) 111-114 - 1974 111-114 111-114



25/04/2017

(2-30) 1967 10/10 12-8 & 1967 10/10 12-8
1967 10/10 - 1967 10/10

REF ID: A681

[illegible]

PS/BA051

[illegible]

5-14-90

PD-21-227

170AD/80

Following RED ssp W-
Same area as 29- 20-40cm bgs
Shells

Rocks in line start to look more tumbled,
but they may keep going - Have to see if
it's actually the line that continues or just
miscellaneous rocks -

170AD/31-

Continuing to follow RED ssp W-
2-3m N of Datum 4-5m W of
Datum, 0-20cm bgs
No shells

170AD/32-

Same area as 31
20-40cm bgs -
NOT finished W lot

Op. 11-2

555-15-000

| | |
|----|-------|
| 00 | 0A251 |
|----|-------|

Received 20th Feb 1972

There are 25 - 25 = 0

25504

Rece Mr Cash 200 to 1000 1000 1000 1000

but that would keep around - How to get it

والتاريخ المذكور في السجل - ١٩٥٨

2427 - 2500/27M

15/04/21

Continued to follow K-205 W-

Handwritten signature: *Handwritten signature*

[Handwritten signature]

1500201

150407

12.50 0000 2755

80-1609-24

131 121 100 100 100

5-14-90

990-21-228

120AK/14

6-7m W of Dahur - at summit. Clearing area between AK & AE - trenches do not line up evenly b/c of realignment of AK. Wall found at 4.1m W of Dahur also seems to be quite thick - just like the one in AE. There is a Summit line just E of 120AE that we should be uncovering in this lot. 0-20 cm bgs
Few sherds.

Back side of wall (which is almost 1m thick) - is starting to look pretty good - flat stones chunking stones - lined up pretty well

120AK/15

6-7m W of Dahur, E 20-40cm bgs
Few sherds. Wall cont. at 40cm bgs

120AK/16 -

Going back to bottom of mound -

0-.5m W of Dahur - 40-50cm bgs

There are 2 rocks at .5m W that look like they could be lined up. Going down 10cm in front of rocks to see what's underneath.
Sherds - (large bag)

120AK/17 -

.5-1.5m W of Dahur - Removing tumble

40-60 cm bgs

Sherds, ^{didn't keep it} rocks, pigment Stone, obsidian
Took out tumble - Didn't see any lines anywhere yet

220-14-558

8-14-50

1200K/14

to find of Darnum - at summit - clearing
 between AK - AE - Darnum do not live up
 bearing bit of vegetation of AK. Wood fence
 at 41 m of Darnum also seems to be quite
 thick - first line also on AE - There is a
 summit line just E of 1200K that has some
 in Darnum for this bit. O-10 on top
 for 1200K

Back side of road (creek is almost in thick)
 is sloping to left pretty steep - first stones
 clearing stones - line up pretty well

1200K/12

E-Jared Darnum & 20-40 m top
 West part at 40 m top
 for 1200K

1200K/10

Back back to center of mound
 O-20 m of Darnum - 40-200 m top
 There are 2 lines at 20 m that look like
 that could be first up - found them 100 m
 of 1200K to see what's underneath
 Stone - (back end)

1200K/8


2-1/2 m W of Darnum - forward towards
 HC - 60 m top
 Stones - 1200K - 60 m top
 Top on towards - 200 m top
 1200K

5-11-90

PPD-21-229

NOAK/18

6.5-2.5m W of Datum, 40-60 cm bgs -
Clearing bumble, moving up towards summit.
As we remove bumble, were finding lots of shreds -
esp. for the plaza side

Shreds  Still no lines - Keep going up
mound (large bag)

NOAK/19

2.5-3.5m W of Datum, 40-60 cm bgs
Removing bumble - In search of lines - Do they
exist here?

Few shreds, Large piece of metal w/ foot
+ 2 smaller pieces

Didn't find lot - left shreds - took metal

855-15-388

CP-442

12/24/10

12-2-2011 W of Denver, CO - 1000 ft

General comments: 1000 ft of 2000 ft

At the bottom of the 1000 ft of 2000 ft

for the 1000 ft of 2000 ft

1000 ft of 2000 ft - 1000 ft of 2000 ft

(1000 ft)

1000 ft

12/24/10

12-2-2011 W of Denver, CO - 1000 ft

General comments: 1000 ft of 2000 ft

1000 ft

1000 ft of 2000 ft - 1000 ft of 2000 ft

1000 ft of 2000 ft

1000 ft of 2000 ft - 1000 ft of 2000 ft

1000 ft of 2000 ft

5-14-90

P90-21-230

07120/AM

Starting new trench off E side of Structure 3
(op AS) - Beginning at bottom of hill, near fields -
where Pat previously found lots of sherds -
This structure seems to have more sherds
than others - even on plaza side, so it'll be
interesting to see what happens on non-plaza
side - Trench moves ~~E~~ W up mound to
eventually join AS at the Summit
Datum = NE Stake

120PM/01

0-1m W of Datum, 0-20cm bgs -
Bottom of mound. No sherds

120AM/02

0-1m W of Datum 20-40cm bgs
Sherds

120PM/03

0-1m W of Datum 40-60cm bgs
Sherds

120PM/04

0-1m W of Datum, 60-80 cm bgs
Still finding sherds at 70cm - More sherds on
this structure than #4 next to it
Sherds

120PM/05

1-2m W of Datum, 0-20cm bgs
Sherds

P90-26-23] 5-14-90

120AM/06

W

1-2m E of Dahum 80-400m bgs
Sheds

120AM/07

1-2m W of Dahum 110-130m bgs

1-2m W of Dahum 110-130m bgs

40-600m bgs

Sheds

120AM/08

1-2m W of Dahum 110-130m bgs

1-2m W of Dahum 110-130m bgs

1-2m W of Dahum 110-130m bgs

OP-11-C

REG-15-009

00/MA351

00/MA351-00 00/MA351-00
00/MA351-00

00/MA351

00/MA351-00
00/MA351-00
00/MA351-00

5-15-90

P90-21-232

120AB/49

• 5-1.5m E of Datum

6.5-7.8m N of Datum, Clearing humble

0-5 cm bgs, trench now connects w/ 120AS- axial
trench of Structure 3. Looking for side wall of
Structure. So far we've got lots of humble

* 1st: Finishing lot 120AB/48-

Started 5-14-90

• 5-1.5m E of Datum, 5.5-6.7m N of Datum,

Clearing g.s. to uncover rocks, 0-20 cm bgs - deepest
spots
Sheds

There are a few rocks here that look fairly
flat - could be lined up, but don't go all
the way across

120AB/49-


Wondering exactly how far SPIKE actually goes -
Are these 2 structures connected? or are they just
built very close together?

Looks like we've hit a wall - NS - m - wena

of lot - continues into AS trench
+ makes a corner w/ medial line -

Some of the stones look a bit
rough, but there looks like
there may be a cat block
or 2 underneath

SPIKE

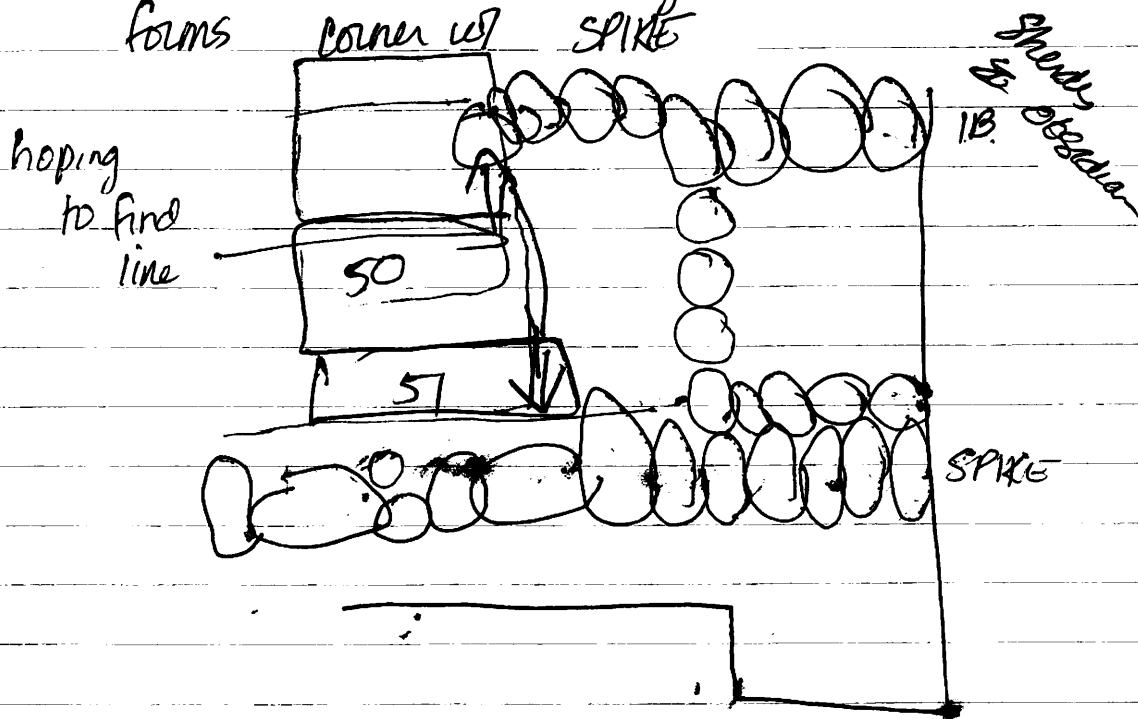


515-90

P90-21-233

120AB/50

2-3m E of Datum, 2-3m N of Datum
 0-20cm bgs. Finding corner of line that
 extends \approx N from IMPERIAL BEDROOM, hoping
 to find line that goes back W &
 forms corner w/ SPIKE



120AB/51

Same area as 50; 20-40cm bgs
 Few Sheds. There's a messy looking
 wall - not completely straight on w/
 previous wall.

120AB/52


1.5m-2m E of Datum, 2-3m N of Datum
 0-20cm bgs. Following line
 back to find corner of SPIKE

Sheds
 & Paved

EEB-15-047

00-21

Q 1437

[illegible]

1210431

1. The first part of the document is a letter from the President of the United States to the Secretary of the Navy, dated 1890. The letter discusses the appointment of a new Secretary of the Navy and the importance of the position.

2/2/43

Place in front corner of table
0-removed: following line
1-20-2nd of Division 2-3-1st Division

5-15-90

P90.21-254

180AB/53

1-2m E of Dahum, 1.5-2m N of Dahum
Uncovering what appears to be corner of
SPIKE + line \perp to it
0-80cm logs few sherds

120AB/54

~~120AB~~ 2-3m E of Dahum, 1.5-2m N of
Dahum, 0-70cm logs No sherds -
clearing space between walls -
trying to clarify lines - wall line
between IB + SPIKE - not clear but it
exists.

100-5-100

37-212

100-5-100

1-30-100, 1-2-100, 1-3-100, 1-4-100, 1-5-100, 1-6-100, 1-7-100, 1-8-100, 1-9-100, 1-10-100, 1-11-100, 1-12-100, 1-13-100, 1-14-100, 1-15-100, 1-16-100, 1-17-100, 1-18-100, 1-19-100, 1-20-100, 1-21-100, 1-22-100, 1-23-100, 1-24-100, 1-25-100, 1-26-100, 1-27-100, 1-28-100, 1-29-100, 1-30-100, 1-31-100, 1-32-100, 1-33-100, 1-34-100, 1-35-100, 1-36-100, 1-37-100, 1-38-100, 1-39-100, 1-40-100, 1-41-100, 1-42-100, 1-43-100, 1-44-100, 1-45-100, 1-46-100, 1-47-100, 1-48-100, 1-49-100, 1-50-100, 1-51-100, 1-52-100, 1-53-100, 1-54-100, 1-55-100, 1-56-100, 1-57-100, 1-58-100, 1-59-100, 1-60-100, 1-61-100, 1-62-100, 1-63-100, 1-64-100, 1-65-100, 1-66-100, 1-67-100, 1-68-100, 1-69-100, 1-70-100, 1-71-100, 1-72-100, 1-73-100, 1-74-100, 1-75-100, 1-76-100, 1-77-100, 1-78-100, 1-79-100, 1-80-100, 1-81-100, 1-82-100, 1-83-100, 1-84-100, 1-85-100, 1-86-100, 1-87-100, 1-88-100, 1-89-100, 1-90-100, 1-91-100, 1-92-100, 1-93-100, 1-94-100, 1-95-100, 1-96-100, 1-97-100, 1-98-100, 1-99-100, 1-100-100

100-5-100

1-30-100, 1-2-100, 1-3-100, 1-4-100, 1-5-100, 1-6-100, 1-7-100, 1-8-100, 1-9-100, 1-10-100, 1-11-100, 1-12-100, 1-13-100, 1-14-100, 1-15-100, 1-16-100, 1-17-100, 1-18-100, 1-19-100, 1-20-100, 1-21-100, 1-22-100, 1-23-100, 1-24-100, 1-25-100, 1-26-100, 1-27-100, 1-28-100, 1-29-100, 1-30-100, 1-31-100, 1-32-100, 1-33-100, 1-34-100, 1-35-100, 1-36-100, 1-37-100, 1-38-100, 1-39-100, 1-40-100, 1-41-100, 1-42-100, 1-43-100, 1-44-100, 1-45-100, 1-46-100, 1-47-100, 1-48-100, 1-49-100, 1-50-100, 1-51-100, 1-52-100, 1-53-100, 1-54-100, 1-55-100, 1-56-100, 1-57-100, 1-58-100, 1-59-100, 1-60-100, 1-61-100, 1-62-100, 1-63-100, 1-64-100, 1-65-100, 1-66-100, 1-67-100, 1-68-100, 1-69-100, 1-70-100, 1-71-100, 1-72-100, 1-73-100, 1-74-100, 1-75-100, 1-76-100, 1-77-100, 1-78-100, 1-79-100, 1-80-100, 1-81-100, 1-82-100, 1-83-100, 1-84-100, 1-85-100, 1-86-100, 1-87-100, 1-88-100, 1-89-100, 1-90-100, 1-91-100, 1-92-100, 1-93-100, 1-94-100, 1-95-100, 1-96-100, 1-97-100, 1-98-100, 1-99-100, 1-100-100

5-15-90

P90-21-235

120AD/32

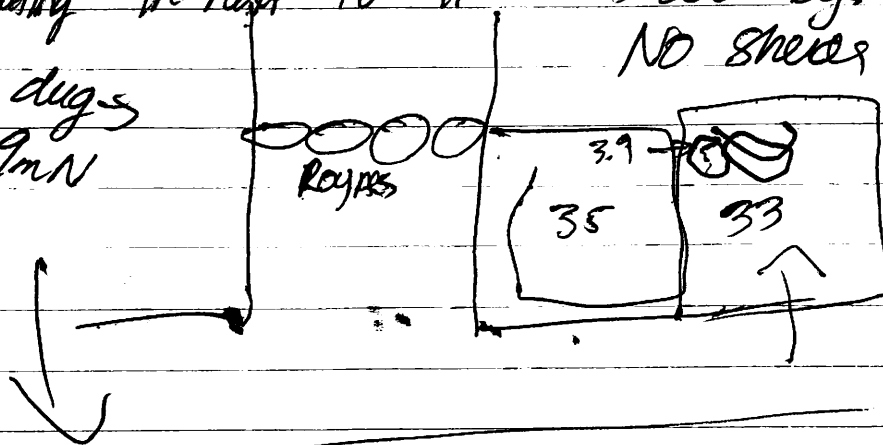
Cent. 1st Started 5-14-90

8-3m N of Datum, 4-5m W of Datum, Following
Red sq. 80-40cm bags. Shards -
line seems to have ended - There is lots of rubble
at the end of it - No clear corner

120AD/33

~~8-3m~~ 1-2m E of Datum, 3-4m N of Datum -
Trying to see how far E Royals runs, by
cutting in next to it 0-20cm bags
NO Shards

only dug
3.9m N



120AD/34 Same area as 33, 20-40cm bags
NO Shards - At 3.9m N of Datum

There are some large rocks - Don't want
to take them out b/c they could be part of wall -
Moving over closer to wall itself to get
a better idea of its preservation

120AD/35

0-1m E of Datum, 3-4m N of Datum
Following Royals E, 0-20cm bags
Wall continues pretty nicely in this mass


2nd

10/20/97

Let it stand 2-14-98
It should be 2-14-98 following
Killer to 10-10-98
The same to 10-10-98
The same to 10-10-98

10/20/97

Let it stand 2-14-98
It should be 2-14-98 following
Killer to 10-10-98
The same to 10-10-98
The same to 10-10-98



Let it stand 2-14-98
It should be 2-14-98 following
Killer to 10-10-98
The same to 10-10-98
The same to 10-10-98

10/20/97

Let it stand 2-14-98
It should be 2-14-98 following
Killer to 10-10-98
The same to 10-10-98
The same to 10-10-98

5-15-90

ppg-21-236

120AD/36

Same as 35- ~~40~~ 30-40cm bgs

At end of meter - large rocks uncovered in

34 - looks like it's the end of the wall line

No Shards

120AD/37

Same as 35' 40-60 cm bgs

Shards

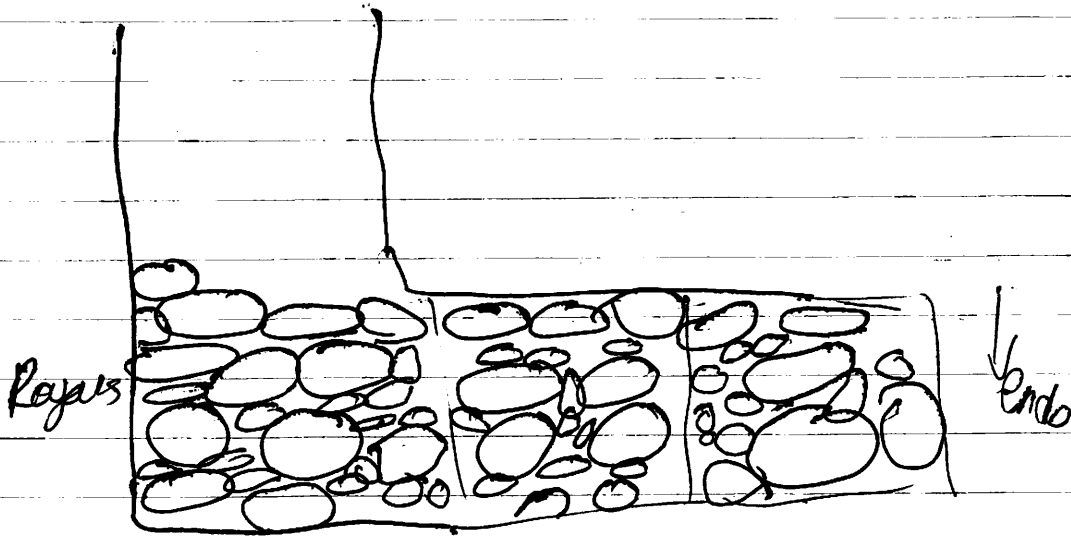
120AD/38-

3-4m ^N of Datum, 2-3m E of Datum

0-20cm bgs - Cont. Following Rojals

to see for sure whether it has ended
or not

NO Shards



120AD/39

Same area as 38; 20-40cm bgs

Wall definitely does NOT cont. in this
lot. Few Shards

158-15-009

07-21-78

158/0001


Room 22 - 30-40-000000
at 11:00 AM - 11:15 AM
11-15-78

158/0001

Room 22 - 30-40-000000
at 11:00 AM - 11:15 AM
11-15-78

158/0001

Room 22 - 30-40-000000
at 11:00 AM - 11:15 AM
11-15-78



158/0001

Room 22 - 30-40-000000
at 11:00 AM - 11:15 AM
11-15-78

5-15-90

P90-21-238

120AK/19

Cont. lot started 5-14-90-

2.5-3.5m W of Datum. Removing tumble 40-60 cm by
few shreds, large piece of metal w/ foot (tag from 5-14-90)

There are a few rocks in this lot that
look somewhat lined up - but they're all slanted -
like they've fallen from L → R - leaving them
in for right now til I can find a better line

120AK/20

3.5-4.5m W of Datum cont. towards summit,
removing tumble, looking for wall line 40-70cm by
lots of flat rocks here - looks like we may even
have some sort of medial line running through
middle of lot - These rocks are all at the
level of the rocks I thought were lined up
in 19, so I guess is ok that I kept them

120AK/21-

Laterally Clearing Following Wall - CRIMES +
MISDEMEANORS N - Wall is very thick -
int. + ext. both seem to be well preserved

* Remember to draw sections - AE and AK (Small)

4.5-5.5m E of 120AE Datum (Using AE Datum
for these measurements, 0-1m N of Datum,
Following front side of wall 1st



0-20 cm bags

Few shreds

838-51-838 2-15-83

1300K/1

Let for station 2-14-83

2-5-83m W of Damm
 For 2-5-83m W of Damm
 There are a few more in this lot
 but some are up - the people are starting
 to take them from 1-8 - leaving them
 in for right now. I can find a few more

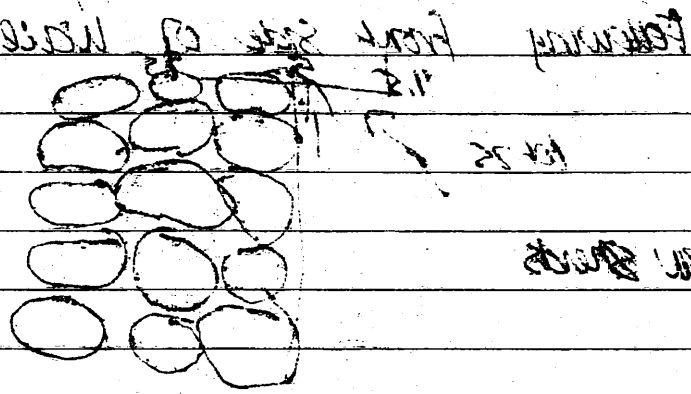
1300K/2

2-5-83m W of Damm
 removed from lot
 lot of that were for - look for the more over
 have some of the lot - look for the more over
 middle of lot - look for the more over
 and of the lot - look for the more over
 in the lot - look for the more over

1300K/3

Following ground following wall - 1300K-3
 1300K-3 - 1300K-3
 in the lot - look for the more over
 1300K-3 - 1300K-3
 1300K-3 - 1300K-3
 1300K-3 - 1300K-3

0-50 cm deep



For 2-5-83m

5-15-90

P90-21-237

120AK/22

Same area as 21 - 20-40cm logs
0-30cm on top of wall, → 40cm in front of it - Wall
Still going strong in this lot
Few shreds

120AK/23-

Cont. to follow CRIMES + MISDEMEANORS N -
4.5-5.5m E of Dahm, 1-2m N of Dahm, 0-20cm logs
NO shreds

120AK/24-

Same as 23 - 20-40cm logs -
Wall seems to end at 2m N - clearing in
this area to make corner clear - Geisols
Say it looks ugly - I think the corner
is hidden by tumble - looks like it might be
a bit fucked up -
Few shreds

8-18-80

8-18-80

12/24/80

Start over on 12-25-80
12/24/80 - 12/25/80 - 12/26/80
12/24/80 - 12/25/80 - 12/26/80
12/24/80 - 12/25/80 - 12/26/80

12/24/80

12/24/80 - 12/25/80 - 12/26/80
12/24/80 - 12/25/80 - 12/26/80
12/24/80 - 12/25/80 - 12/26/80

12/24/80

12/24/80 - 12/25/80 - 12/26/80
12/24/80 - 12/25/80 - 12/26/80
12/24/80 - 12/25/80 - 12/26/80
12/24/80 - 12/25/80 - 12/26/80
12/24/80 - 12/25/80 - 12/26/80
12/24/80 - 12/25/80 - 12/26/80

5-15-90

P90-21-240

120AM/08

1-2m W of Datum, 60-80cm bgs
Found: Shards (large bag) Haven't
started to hit structure yet

120AM/09

2-3m W of Datum, 0-20cm bgs
Few Shards

120AM/10

2-3m W of Datum, 30-40cm bgs
Shards

120AM/11

2-3m W of Datum, 40-60cm bgs
Shards -

120AM/12 2-3m W of Datum, 60-80cm bgs -
Shards - 2 bags

~~120AM/13 2-3m W of Datum 80-100cm bgs -~~

Forget
it -

~~Because we are on a rise - this will
keep us at same level as 80cm in last
meter. Want to see how deep Shards
are -~~

~~Shards Only went to 80cm bgs~~

2-12-90

2-12-90

12/11/88

1-3m W of Brown 00-80cm edge
Found 1 (small) (small) (small)
attached to the bottom edge

12/11/88

3-3m W of Brown 00-80cm edge
Found 1 (small) (small) (small)

12/11/88

3-3m W of Brown 00-80cm edge
Found 1 (small) (small) (small)

12/11/88

3-3m W of Brown 00-80cm edge
Found 1 (small) (small) (small)

12/11/88 3-3m W of Brown 00-80cm edge
Found 1 (small) (small) (small)

12/11/88 3-3m W of Brown 00-80cm edge
Found 1 (small) (small) (small)

12/11/88 3-3m W of Brown 00-80cm edge
Found 1 (small) (small) (small)

12/11/88 3-3m W of Brown 00-80cm edge
Found 1 (small) (small) (small)

12/11/88 3-3m W of Brown 00-80cm edge
Found 1 (small) (small) (small)

5-15-90

P90-21-244

120AM/13

3-4m W of Datum 0-20 cm bgs,
Stalking to move up mooring
NO Sheds

120AM/14

3-4m W of Datum, 20-40cm bgs
Sheds

442-51-079


07-12-10

1500M/13

2-10M/13
Starting to move up stream
No 82299

1500M/14

2-10M/14
Starting to move up stream, 80-90M/14



5-1690

P90-21-242

120AB/55

Following SPIKE S-

1-2m E of Datum, 1-2m S of Datum
(0-1m S of Stench wall) 0-20cm bgs
Wall seems to end in this lot -
few shreds. lots of rocks - looks like
tumble-

120AB/56

Same as 55 - 20-40cm next to rocks -
trying to clarify wall

Sheds, Wall starting to look better -
looks like it continues, rocks are getting small

120AB/57

Same as 55 40-60cm bgs. Few shreds

120AB/58

1-2m E of Datum, 1-3m S of Datum

Following SPIKE next m. S 20-40cm bgs
Sheds. Line appears to cont - small rocks
more exp line - less next than in area trench

120AB/59

Same as 58, 20-40cm bgs NO shreds -
Rocks continue - Not very clear

120AB/60 1-2m E of Datum, 3-4m S, Following SPIKE S
0-20cm - next to wall - Finish lot tomorrow

FD-51-215

2-10-60

12/24/58

12/24/58

1-2000 of 10000, 1-2000 of 10000
1-2000 of 10000, 1-2000 of 10000
1-2000 of 10000, 1-2000 of 10000

12/24/58

12/24/58

1-2000 of 10000, 1-2000 of 10000

1-2000 of 10000, 1-2000 of 10000

1-2000 of 10000, 1-2000 of 10000

12/24/58

1-2000 of 10000, 1-2000 of 10000

12/24/58

1-2000 of 10000, 1-2000 of 10000
1-2000 of 10000, 1-2000 of 10000
1-2000 of 10000, 1-2000 of 10000

12/24/58

1-2000 of 10000, 1-2000 of 10000
1-2000 of 10000, 1-2000 of 10000

1-2000 of 10000, 1-2000 of 10000
1-2000 of 10000, 1-2000 of 10000

516-90

P90-21-243

120AD/40

3-4m N of Dahum, 1-2m W of Dahum (0-1m W of W French wall) Following ROYALS W, 0-20cm bgs
Few sherds. Wall continues - Looks pretty good

120AD/41

Same as 40 - 20-40cm bgs
Few sherds

120AD/42

Same as 40. 40-60cm bgs
Stones are slightly larger here - Wall's not quite as nicely constructed.
Few sherds

120AD/43

Cont. to follow ROYALS W,
3-4m N of Dahum, 2-3m W of Dahum, 0-20cm
Sherds

120AD/44

Same as 43 - 20-40cm bgs
No sherds. Wall still going strong

120AD/45

Same area as 43. 40-80 cm bgs, clearing in front of wall. Sherds

Wall stops in this

120AD/46

3-4m N of Dahum, 3-4m W of Dahum, 1st-
Following ROYALS W, 0-20 cm bgs - I wasn't paying attention b/c I feel like shit, & they cleared the whole thing

27-272

7A/04201

[illegible]

14/04/2017

[Handwritten signature]

5/2/2011

[illegible]

24 April

1. General
 2. Particular
 3. Specific
 4. General
 5. Particular
 6. Specific
 7. General
 8. Particular
 9. Specific
 10. General
 11. Particular
 12. Specific
 13. General
 14. Particular
 15. Specific
 16. General
 17. Particular
 18. Specific
 19. General
 20. Particular
 21. Specific
 22. General
 23. Particular
 24. Specific
 25. General
 26. Particular
 27. Specific
 28. General
 29. Particular
 30. Specific
 31. General
 32. Particular
 33. Specific
 34. General
 35. Particular
 36. Specific
 37. General
 38. Particular
 39. Specific
 40. General
 41. Particular
 42. Specific
 43. General
 44. Particular
 45. Specific
 46. General
 47. Particular
 48. Specific
 49. General
 50. Particular
 51. Specific
 52. General
 53. Particular
 54. Specific
 55. General
 56. Particular
 57. Specific
 58. General
 59. Particular
 60. Specific
 61. General
 62. Particular
 63. Specific
 64. General
 65. Particular
 66. Specific
 67. General
 68. Particular
 69. Specific
 70. General
 71. Particular
 72. Specific
 73. General
 74. Particular
 75. Specific
 76. General
 77. Particular
 78. Specific
 79. General
 80. Particular
 81. Specific
 82. General
 83. Particular
 84. Specific
 85. General
 86. Particular
 87. Specific
 88. General
 89. Particular
 90. Specific
 91. General
 92. Particular
 93. Specific
 94. General
 95. Particular
 96. Specific
 97. General
 98. Particular
 99. Specific
 100. General
 101. Particular
 102. Specific
 103. General
 104. Particular
 105. Specific
 106. General
 107. Particular
 108. Specific
 109. General
 110. Particular
 111. Specific
 112. General
 113. Particular
 114. Specific
 115. General
 116. Particular
 117. Specific
 118. General
 119. Particular
 120. Specific
 121. General
 122. Particular
 123. Specific
 124. General
 125. Particular
 126. Specific
 127. General
 128. Particular
 129. Specific
 130. General
 131. Particular
 132. Specific
 133. General
 134. Particular
 135. Specific
 136. General
 137. Particular
 138. Specific
 139. General
 140. Particular
 141. Specific
 142. General
 143. Particular
 144. Specific
 145. General
 146. Particular
 147. Specific
 148. General
 149. Particular
 150. Specific
 151. General
 152. Particular
 153. Specific
 154. General
 155. Particular
 156. Specific
 157. General
 158. Particular
 159. Specific
 160. General
 161. Particular
 162. Specific
 163. General
 164. Particular
 165. Specific
 166. General
 167. Particular
 168. Specific
 169. General
 170. Particular
 171. Specific
 172. General
 173. Particular
 174. Specific
 175. General
 176. Particular
 177. Specific
 178. General
 179. Particular
 180. Specific
 181. General
 182. Particular
 183. Specific
 184. General
 185. Particular
 186. Specific
 187. General
 188. Particular
 189. Specific
 190. General
 191. Particular
 192. Specific
 193. General
 194. Particular
 195. Specific
 196. General
 197. Particular
 198. Specific
 199. General
 200. Particular
 201. Specific
 202. General
 203. Particular
 204. Specific
 205. General
 206. Particular
 207. Specific
 208. General
 209. Particular
 210. Specific
 211. General
 212. Particular
 213. Specific
 214. General
 215. Particular
 216. Specific
 217. General
 218. Particular
 219. Specific
 220. General
 221. Particular
 222. Specific
 223. General
 224. Particular
 225. Specific
 226. General
 227. Particular
 228. Specific
 229. General
 230. Particular
 231. Specific
 232. General
 233. Particular
 234. Specific
 235. General
 236. Particular
 237. Specific
 238. General
 239. Particular
 240. Specific
 241. General
 242. Particular
 243. Specific
 244. General
 245. Particular
 246. Specific
 247. General
 248. Particular
 249. Specific
 250. General
 251. Particular
 252. Specific
 253. General
 254. Particular
 255. Specific
 256. General
 257. Particular
 2

15/01/2021

1. What is the purpose of the experiment?
 2. What are the materials and equipment used?
 3. What is the procedure followed?
 4. What are the observations and results?
 5. What is the conclusion of the experiment?

SECRET

Handwritten notes at the bottom of the page:

Handwritten: "Handwritten note about the date 1967-10-18." (The handwriting is illegible)

卷之六
 六

~~SECRET~~

~~Handwritten text, likely bleed-through from the reverse side of the page.~~

5-16-90

P90-21-244

120AK/25

Cleaning corner of wall - CRIMES + MISDEMEANORS

4.5-5.5m E of Datum, 1-²3m N of Datum
20-⁶⁰cm bags -

Corner looks alot better - took away
some rubble

Also digging deeper next to wall - At 60cm,
there is a line of rocks extending from
where wall ends

* Shards (Few) - Line is 4 rocks long. Wonder
if it keeps going

120AK/26

- Following line from CRIME + MISDEMEANORS
N ~~3~~. 0-30 cm bags

4.5-5.5m E of Datum, 2-3m N of Datum

Very few shards

Line comes to an end on this lot

120AK/27

Following thick wall from AK trench
N - ext. side 1st

5-6m ~~SW~~ of 120AK Datum (Note
change from AE Datum) 1-2m N of
Datum (0-1m N of N trench wall, 0-20cm bag)
No shards

120AK/28 - Same as 27, 20-~~40~~ 40 cm bag 5 Shards -

120AK/29 - 5-6m W of Datum 2-3m N of Datum looks
like there might be a lower line here but
by C+M 0-20cm to ~~AFINISH~~ TOMORROW

100-51-504

7-11-7

100-51-504

(100-51-504) - 100-51-504

100-51-504 - 100-51-504

100-51-504

100-51-504 - 100-51-504

100-51-504

100-51-504 - 100-51-504

100-51-504 - 100-51-504

100-51-504

100-51-504 - 100-51-504

100-51-504

100-51-504

100-51-504 - 100-51-504

100-51-504

100-51-504 - 100-51-504

100-51-504

100-51-504 - 100-51-504

100-51-504

100-51-504 - 100-51-504

100-51-504

100-51-504 - 100-51-504

100-51-504 - 100-51-504

100-51-504 - 100-51-504

100-51-504

100-51-504 - 100-51-504

100-51-504 - 100-51-504

100-51-504 - 100-51-504

5-16-90

P90-21-245

120AM/15

3-4m W of Datum, 40-60cm bgs
Shards

120AM/16

3-4m W of Datum, 60-80 cm bgs
Shards, 2 bags - pigment stone,
ear flail

120AM/17

4-5m W of Datum, 0-20cm bgs
Nothing

120AM/18

4-5m W of Datum 20-40cm bgs Shards
At 40cm - lots of rocks, look fumbled, but
were going to leave them for now, clear more
& then come back & remove fumble

120AM/19

5-6m W of Datum, 0-20cm bgs
No Shards

120AM/20

5-6m W of Datum, 20-40cm bgs
No Shards - These guys are totally
fucking me up w/ Shards - They just pulled out
a bag w/ a bag from yesterday & gave me
2 diff stories about it. As far as I can tell,
there are no Shards.
At 40cm, there are rocks - most likely fumble

100-15-000

2-10-53

1/14/53

Handwritten notes, possibly "The end of the world" and "1953".

1/14/53

Handwritten notes, possibly "The end of the world" and "1953".

1/14/53

Handwritten notes, possibly "The end of the world" and "1953".

1/14/53

Handwritten notes, possibly "The end of the world" and "1953".

1/14/53

Handwritten notes, possibly "The end of the world" and "1953".

1/14/53

Handwritten notes, possibly "The end of the world" and "1953".

5-17-90

P90-21 246

120AB/60

Finishing lot started 5-16-90

1-2m E of Datum, 3-4m S of Datum

Following SPIKE S, 0-20cm next to wall - Wall appears to end in this meter. Shards

120AB/61

Same area as 60; 20-40 cm bags
Found a few big rocks just to S of the corner. A step?
Shards

120AB/62-

~~Following IMPERIAL BEDROOM S;~~ Following
corner of SPIKE E, also hoping to catch
part of IMPERIAL BEDROOM

3-4m S of Datum, 2-3m E
0-20 cm bags
Shards.

120AB/63-

Same as 62; 20-40 cm bags
finding lots of shards. The walls
pre tty well defined.

120AB/64.

3-4m S of datum, 3-4m E.
~~6-8m S of datum~~ The guys took out too
much dirt - wasn't watching close enough.
0-37 cm bag. SEC.
Shards

21-11-20

20/04/51

for 2000 2-11-10

1. Date of Discharge: 3-10-2020
 2. Name of Discharge: 3-10-2020
 3. Name of Discharge: 3-10-2020
 4. Name of Discharge: 3-10-2020
 5. Name of Discharge: 3-10-2020
 6. Name of Discharge: 3-10-2020
 7. Name of Discharge: 3-10-2020
 8. Name of Discharge: 3-10-2020
 9. Name of Discharge: 3-10-2020
 10. Name of Discharge: 3-10-2020

10/04/07

There are 25-30 cases of
Tuberculosis in the
state.

50/2A359

1. ~~1. The first step is to identify the problem.~~
 2. ~~2. The second step is to define the problem.~~
 3. ~~3. The third step is to identify the causes of the problem.~~
 4. ~~4. The fourth step is to identify the effects of the problem.~~
 5. ~~5. The fifth step is to identify the stakeholders involved in the problem.~~
 6. ~~6. The sixth step is to identify the resources available to solve the problem.~~
 7. ~~7. The seventh step is to identify the constraints on the problem.~~
 8. ~~8. The eighth step is to identify the risks associated with the problem.~~
 9. ~~9. The ninth step is to identify the opportunities associated with the problem.~~
 10. ~~10. The tenth step is to identify the solutions to the problem.~~
 11. ~~11. The eleventh step is to identify the implementation plan for the solutions.~~
 12. ~~12. The twelfth step is to identify the monitoring and evaluation plan for the solutions.~~
 13. ~~13. The thirteenth step is to identify the communication plan for the solutions.~~
 14. ~~14. The fourteenth step is to identify the funding plan for the solutions.~~
 15. ~~15. The fifteenth step is to identify the sustainability plan for the solutions.~~
 16. ~~16. The sixteenth step is to identify the exit strategy for the solutions.~~
 17. ~~17. The seventeenth step is to identify the lessons learned from the solutions.~~
 18. ~~18. The eighteenth step is to identify the next steps for the solutions.~~
 19. ~~19. The nineteenth step is to identify the final report for the solutions.~~
 20. ~~20. The twentieth step is to identify the final evaluation for the solutions.~~

250 mg
abuse

21/04/2021

2000 m 01-05 (50) 20 m
 2000 m 01-05 (50) 20 m
 2000 m 01-05 (50) 20 m

FD-302a

2-10-1912
 1912-1913
 1913-1914
 1914-1915
 1915-1916
 1916-1917
 1917-1918
 1918-1919
 1919-1920
 1920-1921
 1921-1922
 1922-1923
 1923-1924
 1924-1925
 1925-1926
 1926-1927
 1927-1928
 1928-1929
 1929-1930
 1930-1931
 1931-1932
 1932-1933
 1933-1934
 1934-1935
 1935-1936
 1936-1937
 1937-1938
 1938-1939
 1939-1940
 1940-1941
 1941-1942
 1942-1943
 1943-1944
 1944-1945
 1945-1946
 1946-1947
 1947-1948
 1948-1949
 1949-1950
 1950-1951
 1951-1952
 1952-1953
 1953-1954
 1954-1955
 1955-1956
 1956-1957
 1957-1958
 1958-1959
 1959-1960
 1960-1961
 1961-1962
 1962-1963
 1963-1964
 1964-1965
 1965-1966
 1966-1967
 1967-1968
 1968-1969
 1969-1970
 1970-1971
 1971-1972
 1972-1973
 1973-1974
 1974-1975
 1975-1976
 1976-1977
 1977-1978
 1978-1979
 1979-1980
 1980-1981
 1981-1982
 1982-1983
 1983-1984
 1984-1985
 1985-1986
 1986-1987
 1987-1988
 1988-1989
 1989-1990
 1990-1991
 1991-1992
 1992-1993
 1993-1994
 1994-1995
 1995-1996
 1996-1997
 1997-1998
 1998-1999
 1999-2000
 2000-2001
 2001-2002
 2002-2003
 2003-2004
 2004-2005
 2005-2006
 2006-2007
 2007-2008
 2008-2009
 2009-2010
 2010-2011
 2011-2012
 2012-2013
 2013-2014
 2014-2015
 2015-2016
 2016-2017
 2017-2018
 2018-2019
 2019-2020
 2020-2021
 2021-2022
 2022-2023
 2023-2024
 2024-2025
 2025-2026
 2026-2027
 2027-2028
 2028-2029
 2029-2030
 2030-2031
 2031-2032
 2032-2033
 2033-2034
 2034-2035
 2035-2036
 2036-2037
 2037-2038
 2038-2039
 2039-2040
 2040-2041
 2041-2042
 2042-2043
 2043-2044
 2044-2045
 2045-2046
 2046-2047
 2047-2048
 2048-2049
 2049-2050
 2050-2051
 2051-2052
 2052-2053
 2053-2054
 2054-2055
 2055-2056
 2056-2057
 2057-2058
 2058-2059
 2059-2060
 2060-2061
 2061-2062
 2062-2063
 2063-2064
 2064-2065
 2065-2066
 2066-2067
 2067-2068
 2068-2069
 2069-2070
 2070-2071
 2071-2072
 2072-2073
 2073-2074
 2074-2075
 2075-2076
 2076-2077
 2077-2078
 2078-2079
 2079-2080
 2080-2081
 2081-2082
 2082-2083
 2083-2084
 2084-2085
 2085-2086
 2086-2087
 2087-2088
 2088-2089
 2089-2090
 2090-2091
 2091-2092
 2092-2093
 2093-2094
 2094-2095
 2095-2096
 2096-2097
 2097-2098
 2098-2099
 2099-2100
 2100-2101
 2101-2102
 2102-2103
 2103-2104
 2104-2105
 2105-2106
 2106-2107
 2107-2108
 2108-2109
 2109-2110
 2110-2111
 2111-2112
 2112-2113
 2113-2114
 2114-2115
 2115-2116
 2116-2117
 2117-2118
 2118-2119
 2119-2120
 2120-2121
 2121-2122
 2122-2123
 2123-2124
 2124-2125
 2125-2126
 2126-2127
 2127-2128
 2128-2129
 2129-2130
 2130-2131
 2131-2132
 2132-2133
 2133-2134
 2134-2135
 2135-2136
 2136-2137
 2137-2138
 2138-2139
 2139-2140
 2140-2141
 2141-2142
 2142-2143
 2143-2144
 2144-2145
 2145-2146
 2146-2147
 2147-2148
 2148-2149
 2149-2150
 2150-2151
 2151-2152
 2152-2153
 2153-2154
 2154-2155
 2155-2156
 2156-2157
 2157-2158
 2158-2159
 2159-2160
 2160-2161
 2161-2162
 2162-2163
 2163-2164
 2164-2165
 2165-2166
 2166-2167
 2167-2168
 2168-2169
 2169-2170
 2170-2171
 2171-2172
 2172-2173
 2173-2174
 2174-2175
 2175-2176
 2176-2177
 2177-2178
 2178-2179
 2179-2180
 2180-2181
 2181-2182
 2182-2183
 2183-2184
 2184-2185
 2185-2186
 2186-2187
 2187-2188
 2188-2189
 2189-2190
 2190-2191
 2191-2192
 2192-2193
 2193-2194
 2194-2195
 2195-2196
 2196-2197
 2197-2198
 2198-2199
 2199-2200
 2200-2201
 2201-2202
 2202-2203
 220

5-17-90

PD-21-247

120AI (Can't remember what # I left off on -
starting w/ 30- b/c I know I haven't used
it yet)

120AI/30-

Laterally clearing, following out 1st wall
in trench E.

2-3m S of Datum, 1-2m E of Datum
(0-1m E of E trench wall)

0-20cm bgs Empty Lot

120AI/31

Same as 30; 20-40 cm bgs
Sherds

120AI/32

Same area, 40-60cm
Sherds

120 AI/33

60-83 cm bgs Empty Lot.
The wall continues, is exposed very
clearly. Wall ~~is~~ is app. 28cm tall.

120 AI/34

1-2m E of E wall of trench, 2-3m S of 0.
0-20 cm bgs Empty Lot

120 AI/35 Below AI/34. 20-40 Sherds -

120 AI/36 below AI/35. 40-60
Wall exposed Empty Lot.

120 AI/37 60-70 cm bgs NEC,
Empty Lot. 60-80 cm bgs NWC.

15-15-25

OP-FLE

-to Do yfo I # ymco ymco (m) IAOI

0-20 ymco I ymco I yf -E Do ymco
(13) 11

-OE/IAOI

ymco ymco ymco ymco ymco ymco

ymco ymco ymco ymco ymco ymco

ymco ymco ymco ymco ymco ymco

15/IAOI

ymco ymco ymco ymco ymco ymco

15/IAOI

ymco ymco ymco ymco ymco ymco

15/IAOI

ymco ymco ymco ymco ymco ymco

15/IAOI

ymco ymco ymco ymco ymco ymco

ymco ymco ymco ymco ymco ymco

ymco ymco ymco ymco ymco ymco

517-90

190-21-248

120AK/29

Cont. from 5-16-90

5-6m W of Datum 2-3m N of Datum

0-20cm bgs - ~~Shards~~

The guys messed up. I had to
change the tags.

120AK/30

Same area as 29; 20-40cm bgs
Shards

120AK/31-

Same area 40-60cm

Shards. We have a really
nice corner, maybe a platform, etc.

120AE/40-

Laterally clearing. Following 1st line of trench
(poss. basal line) We are 2.4-3.4m
0-20cm bgs E of posthole, 0-1m
Shards N of N wall of trench

120 AE/41

20-40 cm bgs. Same as AE/40.
Shards.

5-17-90

P90-21-249

120AM/20

5-6m W of Datum, 0-60cm bgs
Finding rocks at 60cm - No sherds
(Pushing from 516-90)

120AM/21

6-7m W of Datum, 0-20cm bgs
A few sherds

120AM/22

6-7m W of Datum, 20-40cm bgs
EMPTY LOT.

120AM/23

6-7m W of Datum, 40-60cm bgs
3 sherds

120AM/24

7-8m W of Datum, 0-20cm bgs
etc. A few sherds. Took out
tumble.

120AM/25

7-8m W of 0°, 20-40cm bgs.
A few sherds. Are on layer of rocks.

120AM/26

8-9m W of 0°, 0-20cm bgs
bgs SEC. Stripped dirt. A few
sherds.

120AM/27. 9-10m W of 0°. Stripping dirt.
A few sherds. 0-20cm bgs.

120AM/28 10-11m W of 0° Stripping dirt.
0-20cm bgs. EMPTY LOT

15-000

11-15

15/11/21

2-1000 W of Darnley, 10-15-21
10-15-21
(10-15-21)

15/11/21

10-15-21 W of Darnley
10-15-21
A-1000 W of Darnley

15/11/21

10-15-21 W of Darnley
10-15-21
A-1000 W of Darnley

15/11/21

10-15-21 W of Darnley
10-15-21
A-1000 W of Darnley

15/11/21

10-15-21 W of Darnley
10-15-21
A-1000 W of Darnley

15/11/21

10-15-21 W of Darnley
10-15-21
A-1000 W of Darnley

15/11/21

10-15-21 W of Darnley
10-15-21
A-1000 W of Darnley

10-15-21 W of Darnley
10-15-21
A-1000 W of Darnley

10-15-21 W of Darnley
10-15-21
A-1000 W of Darnley

5-18-90

P90-21-2SD

120AB/65

3-4m S of Datum, 4-5m E of Datum,
Cont. to follow wall line that is perp
& forms corner of SPIKE. Wall named
The ATTRACTIONS (to be described later)
0-20cm bgs. Sheds

120AB/66

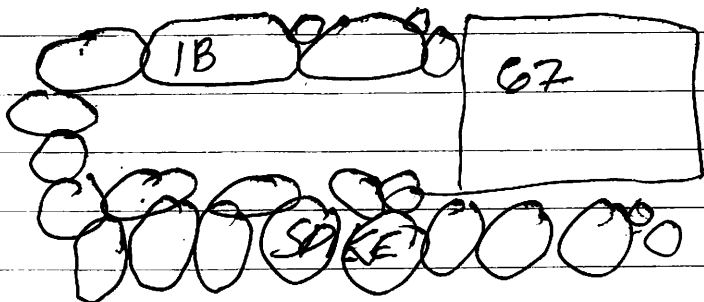
Same area as 65; 20-40cm bgs
Looks like the corner of line - ATTRACTIONS
is slightly before 4m E of Datum. Clearing
down around corner.
Sheds - As we went deeper - looks like wall
actually continues - slightly deeper - 10cm bgs

120AB/67

3-4m S of Datum, 5-6m E of Datum,
Cont. to follow The ATTRACTIONS E, 0-20cm bgs NEC
Starting to slope down E side of mound.
At 5.5m E - looks like corner - Rocks stop after
that - Sheds

120AB/68

Following IMPERIAL BEDROOM S;
2-3m E of Datum, 1-2m S of Datum,
Clearing square just E of SPIKE



1000/02

8-10-02 of Bureau, 2 4-2m E of Bureau
Cont. to follow Wall. Area West is deep
& back down of 2015. Wall covered
the attractions (to be described later)
a summary. Summary

1000/02


8-10-02 of Bureau, 2 4-2m E of Bureau
Cont. to follow Wall. Area West is deep
& back down of 2015. Wall covered
the attractions (to be described later)
a summary. Summary

1000/02

8-10-02 of Bureau, 2 4-2m E of Bureau
Cont. to follow Wall. Area West is deep
& back down of 2015. Wall covered
the attractions (to be described later)
a summary. Summary

1000/02

8-10-02 of Bureau, 2 4-2m E of Bureau
Cont. to follow Wall. Area West is deep
& back down of 2015. Wall covered
the attractions (to be described later)
a summary. Summary



120AE/42

Cont. to clear laterally, following 1st line of
french N, 2.4-3.4m E of Datum, 1-2m N of N fence
wall of AE. 0-20cm-

In last lot, there are rocks at 40cm bgs, line
seems to continue. We'll probably have to go back &
take out some tumble, but I want to see how
line looks in this meter 1st, before we go back
& clarify it.

Shreds

120AE/43

Same area as 42; 20-40cm bgs

Shreds - lots of rocks at 40cm, but nothing
looks very clear. The line itself is pretty
badly preserved - looks very filled, so I don't know
how much luck we'll have following it out, ^{but} we'll
give it a try.

120AE/44

2.4-3.4m E of Datum. ~~2m~~ 0-1m N of

N fence wall of AE, 40-60 cm bgs, removing
tumble & dirt around what's probably line, hoping
to clarify it. Shreds

5-18-90

P90-21-252

120AE/38

Following Basal line - E

2-3m E of 120AE E trench wall

2-3m S of Dahum 0-20cm bgs

Few sherds

120AE/39

Same area as 38; 20-40cm bgs

Wall continues but at a slightly lower level -

Nice lines so far. Sherds, obsidian

120AE/40

2-3m S of Dahum, 3-4m E of 120AE E trench

wall, 0-20cm bgs. Cont. to follow line E

Around 3m, there is ^{what} a large rock - looks like it might be the corner of line - but we are going to cont. down next to it. Lots of roots in this meter, so if wall did continue, it's probably not well preserved - or preserved at all.

222 15-01-82

2-18-82

1500/10

Handwritten notes, possibly a list or description of items, including "Handwritten notes" and "Handwritten notes".

1500/10

Handwritten notes, possibly a list or description of items, including "Handwritten notes" and "Handwritten notes".

1500/10

Handwritten notes, possibly a list or description of items, including "Handwritten notes" and "Handwritten notes".

5-18-90

P90-21-253

120AM/29

Removing dirt, tumble, looking for wall
line (Basal?), among a pile of rubble
40-60cm bags - 4.5-5.5m W of Datum
Sheds-

120AM/30

Same area - 4.5-5.5m W of Datum,
60-80cm bags, taking out mostly
dirt - doesn't look like we've hit lines yet.
These guys started taking out rocks past 5.5m
but I think they've figured it out now - That's
what the stakes are for, guys! Definitely not
2 of the smartest people I've met in my life,
but what can you do?

Sheds: lots, large pieces - 2 bags
60-80cm bags - SEC; → 90 cm SWC

120AM/31

4.5-5.5m W, 80-90 cm bags SEC, → 100 SWC
removing more dirt - making trench a bit more
level - even though it's on a slope -
NO sign of walls yet - still pulling up
lots of Sheds

120AM/32

5.5-6.5m W of Datum 60cm (SWC) → 80cm
Cont. to remove tumble, dirt, bags
Sheds, pigment stone,
bone, ear spool

CP-422

DE 14920

[illegible]

- 2500A

08/03/1945

[illegible]

2. The second part of the paper is devoted to the study of the properties of the function $f(x)$ defined by the equation $f(x) = \int_0^x f(t) dt$. It is shown that $f(x)$ is a constant function, and the value of this constant is determined by the initial condition $f(0) = 1$.

10-11-2019
 12-11-2019
 13-11-2019
 14-11-2019
 15-11-2019
 16-11-2019
 17-11-2019
 18-11-2019
 19-11-2019
 20-11-2019
 21-11-2019
 22-11-2019
 23-11-2019
 24-11-2019
 25-11-2019
 26-11-2019
 27-11-2019
 28-11-2019
 29-11-2019
 30-11-2019
 01-12-2019
 02-12-2019
 03-12-2019
 04-12-2019
 05-12-2019
 06-12-2019
 07-12-2019
 08-12-2019
 09-12-2019
 10-12-2019
 11-12-2019
 12-12-2019
 13-12-2019
 14-12-2019
 15-12-2019
 16-12-2019
 17-12-2019
 18-12-2019
 19-12-2019
 20-12-2019
 21-12-2019
 22-12-2019
 23-12-2019
 24-12-2019
 25-12-2019
 26-12-2019
 27-12-2019
 28-12-2019
 29-12-2019
 30-12-2019
 31-12-2019
 01-01-2020
 02-01-2020
 03-01-2020
 04-01-2020
 05-01-2020
 06-01-2020
 07-01-2020
 08-01-2020
 09-01-2020
 10-01-2020
 11-01-2020
 12-01-2020
 13-01-2020
 14-01-2020
 15-01-2020
 16-01-2020
 17-01-2020
 18-01-2020
 19-01-2020
 20-01-2020
 21-01-2020
 22-01-2020
 23-01-2020
 24-01-2020
 25-01-2020
 26-01-2020
 27-01-2020
 28-01-2020
 29-01-2020
 30-01-2020
 31-01-2020
 01-02-2020
 02-02-2020
 03-02-2020
 04-02-2020
 05-02-2020
 06-02-2020
 07-02-2020
 08-02-2020
 09-02-2020
 10-02-2020
 11-02-2020
 12-02-2020
 13-02-2020
 14-02-2020
 15-02-2020
 16-02-2020
 17-02-2020
 18-02-2020
 19-02-2020
 20-02-2020
 21-02-2020
 22-02-2020
 23-02-2020
 24-02-2020
 25-02-2020
 26-02-2020
 27-02-2020
 28-02-2020
 29-02-2020
 01-03-2020
 02-03-2020
 03-03-2020
 04-03-2020
 05-03-2020
 06-03-2020
 07-03-2020
 08-03-2020
 09-03-2020
 10-03-2020
 11-03-2020
 12-03-2020
 13-03-2020
 14-03-2020
 15-03-2020
 16-03-2020
 17-03-2020
 18-03-2020
 19-03-2020
 20-03-2020
 21-03-2020
 22-03-2020
 23-03-2020
 24-03-2020
 25-03-2020
 26-03-2020
 27-03-2020
 28-03-2020
 29-03-2020
 30-03-2020
 31-03-2020
 01-04-2020
 02-04-2020
 03-04-2020
 04-04-2020
 05-04-2020
 06-04-2020
 07-04-2020
 08-04-2020
 09-04-2020
 10-04-2020
 11-04-2020
 12-04-2020
 13-04-2020
 14-04-2020
 15-04-2020
 16-04-2020
 17-04-2020
 18-04-2020
 19-04-2020
 20-04-2020
 21-04-2020
 22-04-2020
 23-04-2020
 24-04-2020
 25-04-2020
 26-04-2020
 27-04-2020
 28-04-2020
 29-04-2020
 30-04-2020
 01-05-2020
 02-05-2020
 03-05-2020
 04-05-2020
 05-05-2020
 06-05-2020
 07-05-2020
 08-05-2020
 09-05-2020
 10-05-2020
 11-05-2020
 12-05-2020
 13-05-2020
 14-05-2020
 15-05-2020
 16-05-2020
 17-05-2020
 18-05-2020
 19-05-2020
 20-05-2020
 21-05-2020
 22-05-2020
 23-05-2020
 24-05-2020
 25-05-2020
 26-05-2020
 27-05-2020
 28-05-2020
 29-05-2020
 30-05-2020
 31-05-2020
 01-06-2020
 02-06-2020
 03-06-2020
 04-06-2020
 05-06-2020
 06-06-2020
 07-06-2020
 08-06-2020
 09-06-2020
 10-06-2020
 11-06-2020
 12-06-2020
 13-06-2020
 14-06-2020
 15-06-2020
 16-06-2020
 17-06-2020
 18-06-2020
 19-06-2020
 20-06-2020
 21-06-2020
 22-06-2020
 23-06-2020
 24-06-2020
 25-06-2020
 26-06-2020
 27-06-2020
 28-06-2020
 29-06-2020
 30-06-2020
 01-07-2020
 02-07-2020
 03-07-2020
 04-07-2020
 05-07-2020
 06-07-2020
 07-07-2020
 08-07-2020
 09-07-2020
 10-07-2020
 11-07-2020
 12-07-2020
 13-07-2020
 14-07-2020
 15-07-2020
 16-07-2020
 17-07-2020
 18-07-2020
 19-07-2020
 20-07-2020
 21-07-2020
 22-07-2020
 23-07-2020
 24-07-2020
 25-07-2020
 26-07-2020
 27-07-2020
 28-07-2020
 29-07-2020
 30-07-2020
 31-07-2020
 01-08-2020
 02-08-2020
 03-08-2020
 04-08-2020
 05-08-2020
 06-08-2020
 07-08-2020
 08-08-2020
 09-08-2020

5/14/68

[illegible]

1. Introduction
 2. Background
 3. Methodology
 4. Results
 5. Conclusion
 6. References
 7. Appendix
 8. Glossary
 9. Index
 10. Table of Contents

12/14/20

[illegible]

B-21-90

P90-21-254

120AB/68

Finishing lot started 5-18-90, before we were burnt out of the site.

2-3m E of Datum, 1-2m S of Datum

Following IMPERIAL BEDROOM S, trying to see how it fits in w/ THE ATTRACTIONS, 0-200m bgs
Few sherds

The bugs are driving me nuts today - what the hell?

120AB/69

Same as 68, 20-40cm bgs
3 sherds


Well it looks like there's a son line that runs between IB + SPIKE. There are also some rocks in S part of lot - look like they could be part of a line - IB seems to end though w/ the 1st little line.

I want to cont S, clearing square b/w this lot & THE ATTRACTIONS

120AB/70

2-3m E of Datum, 2-3m S of Datum, 0-200m bgs

Shards, obsidian



100

Front out of the site
Westward of station 5-18-00 before we reach

It has to be the right way, O-8000
Following interior between 2, 3rd and 4th
8' 10" of distance 1-3m 2 of distance


The only one coming was the

2000-01-20

1. The first part of the paper is a general introduction to the topic of the paper. It discusses the importance of the topic and the objectives of the study.

8. $\frac{1}{2}$ of 100 = 50

2012-12-12




120AB/71

same area as 70 - 20-40cm bgs -
cont down, also clarifying lines, etc
There's definitely a small line between
SPIKE + 1B - at around 2m S of Datum
THIS ATTRACTIONS is now more cleared -
Doesn't look all that great
Sheds

120AB/72

2-3m S of Datum, 4-5m E of Datum
~~0-20cm bgs~~ Tracing corner of ATTRACTIONS N
0-20cm bgs
No Sheds



120AB/73

Same as 72,
20-40cm bgs
few Sheds

Wall ends (ATTRACTIONS) - but the corner
wall is not incredibly clear - May be
there but given sake - keep following
it

120AB/74

Moving back towards original canal
trench 1-2-3m S of Datum, 4-5m E of
Datum, 0-20cm bgs
No Sheds

120AB/75

Same area as 74, 20-40cm - Sheds

15-12-1905

2-1-13
 Some one at 30 - 40
 Cent hour, also
 There's nothing
 2-1-13
 The question
 2-1-13
 The question
 2-1-13

17. 22. 2011

1. Introduction
 2. Objectives
 3. Methodology
 4. Results and Discussion
 5. Conclusion
 6. References
 7. Appendix
 8. Index
 9. Summary
 10. Conclusion

7/2/51

1. What is the purpose of the experiment?
 2. What are the variables?
 3. What is the hypothesis?
 4. What are the results?
 5. What is the conclusion?

72000

1. 1000 1000000 1000000 1000000 1000000
 1000 1000000 1000000 1000000 1000000
 1000 1000000 1000000 1000000 1000000
 1000 1000000 1000000 1000000 1000000
 1000 1000000 1000000 1000000 1000000

27/04/21

2017 10 15 10:00 AM

5-21-90

PPD-21-256

ROAD/47

Continuing to follow ROYALS W
3-4m W of Datum, 4-5 m N of Datum,
Clarifying where end of wall actually is
0-20cm bgs. Mound is sloping down, so wall
probably won't be as high.
Few Shards

ROAD/48


Same area as 47; ~~20-40cm~~ 20-40cm bgs
Few Shards -
Some stray rocks, but it looks as though
wall has ended - not very clearly though -
~~40~~ want to move N from here,
then E, looking for corner

ROAD/49

Moving in to find corner of wall
4-5m W of Datum, 4-5m N of Datum,
0-20cm bgs
Shards

ROAD/50

Same area as 49; 20-40cm bgs
at 40cm, there are rocks
in a horizontal line -
Maybe this could be
→ wall corner - and wall
is just not preserved
all the time?
No Shards



5-21-90

P90-21-257

ROAD/51

Moving 5m N, to come back in on poss
corner of wall, 4-5m N of datum 5-5.5m W of
Datum, 0-20cm bgs
No birds

ROAD/52-

Same area as 51, 80-40cm bgs-

I think we've hit the corner of
the wall - we must've lost part of wall
due to root action, poor preservation

ROAD/53

Same area as 51, 40-60cm bgs
lots of sherds

10-10-09

0415-2

12/0001

Handwritten notes, possibly a list or description, starting with "Handwritten notes" and "Handwritten notes".

12/0001

Handwritten notes, possibly a list or description, starting with "Handwritten notes" and "Handwritten notes".

12/0001

Handwritten notes, possibly a list or description, starting with "Handwritten notes" and "Handwritten notes".

5-21-90

POP-21-258

120AE/44

Finishing let from 5-18-90

2.4-3.4m E of Datum, 0-1m N of N trunk wall
of AE, 40-60cm bgs. Trying to clarify
what looks like basal line - Shells (I think
there was also a bag on Friday)

120AE/45

Following CRIMES - MIS. S; leaving 50cm bulk, b/c
I haven't drawn section yet.

2.5-5.6m E of Datum, 1.5-2.5m S of Datum (1.5-1.5
m S of S trunk wall of AE) 0-20cm bgs

120AE/46

Same as 45; 20-40cm bgs - Can't get a good
look at wall - Maybe we aren't hitting it right -
or maybe it doesn't continue as we thought it
do

few shells Well, we've ripped through a lot of
flumbe, + it looks like maybe we've found
wall - end of it, no less. Doesn't seem to be very
long. The Ceritols are very attached to
these walls - worried about how they look,
so I'm really not worried about them taking
it out - They're going to find it if it kills them

120AE/47

Moving E, to catch back side of wall -

0-7m E of Datum, 1.5-2.5m S of Datum 0-20cm bgs
At 40cm, in let 46 - there are few rocks on ground -
hard to see, but maybe another terrace.

525-15 099

OP-15-A

44/3A-551

512-81-2 100-111 100-111

There was also a day or two (just as far as I know) when I was in the hospital, but I don't know the date.

21/2/2021

[illegible]

1. $\frac{1}{2} \times \frac{1}{2} = \frac{1}{4}$
 2. $\frac{1}{2} \times \frac{1}{2} = \frac{1}{4}$
 3. $\frac{1}{2} \times \frac{1}{2} = \frac{1}{4}$
 4. $\frac{1}{2} \times \frac{1}{2} = \frac{1}{4}$
 5. $\frac{1}{2} \times \frac{1}{2} = \frac{1}{4}$
 6. $\frac{1}{2} \times \frac{1}{2} = \frac{1}{4}$
 7. $\frac{1}{2} \times \frac{1}{2} = \frac{1}{4}$
 8. $\frac{1}{2} \times \frac{1}{2} = \frac{1}{4}$
 9. $\frac{1}{2} \times \frac{1}{2} = \frac{1}{4}$
 10. $\frac{1}{2} \times \frac{1}{2} = \frac{1}{4}$

10/10/10

1/10/1968 - 1/10/1968
 1/10/1968 - 1/10/1968
 1/10/1968 - 1/10/1968

Ten years after we were taken

[illegible]

2017年12月10日

[illegible]

10. 11. 1951

[Faint handwritten notes at the bottom of the page]

11/1/2017 11:11 AM 2017/1/1 11:11

2017

[Faint handwritten notes at the bottom of the page]

[illegible]

7/10/71

1. The first part of the document is a list of names and dates, which appears to be a roster or a list of participants. The names are written in a cursive script, and the dates are written in a more formal, printed style. The list is organized into two columns, with names on the left and dates on the right.

5-21-90

PD-21-259

120AE/47-

Cont. - There are lots of rocks in this
meter - Hopefully we can find more face of wall
0-20cm - Sherd

25-1-89

25-1-89

1000/10/1

There are 1000 of 2500 in the
water - 1000 of 2500 in the
2500 - 1000

521-90

P90-21-200

MOAM/33

5-6m N of Dahum, removing dirt, tumble
60cm bgs SEC, 70cm SWC \rightarrow 90 cm SWC-

I just tried to explain to these guys the
importance of taking measurements from the same
corner, etc - so maybe their bgs will start
making a little sense. We're taking out a lot of
tumble, but haven't found any sort of line yet.

Shards, very smooth bluish-green stone - could
figure out what workers are saying, but it looks
interesting - NO lines

MOAM/34

6-7m W of Dahum
50cm (SWC) (20cm SEC) \rightarrow 90 cm bgs SWC
Removing dirt + tumble - Big lot - bgs -
Shards. Nada mas.

MOAM/35

7-8m W of Dahum
20cm SWC \rightarrow 40cm bgs
Shards

MOAM/36

7-8m W of Dahum
40-60cm bgs - Shards

Some rocks at 60 look like they
~~MOAM/37~~ maybe been part of a step
7-8m W of Dahum, 60cm

22 / MAY 21

I have been thinking about the
 future of the world and the
 people who live in it. I have
 been thinking about the
 things that we are doing to
 the world and the people who
 live in it. I have been thinking
 about the things that we are
 doing to the world and the
 people who live in it. I have
 been thinking about the things
 that we are doing to the world
 and the people who live in it.

21 May 1968

1. $\text{C}_2\text{H}_5\text{Br}$ (bromide)
 2. $\text{C}_2\text{H}_5\text{I}$ (iodide)
 3. $\text{C}_2\text{H}_5\text{Cl}$ (chloride)
 4. $\text{C}_2\text{H}_5\text{F}$ (fluoride)
 5. $\text{C}_2\text{H}_5\text{OH}$ (alcohol)
 6. $\text{C}_2\text{H}_5\text{NH}_2$ (amine)
 7. $\text{C}_2\text{H}_5\text{SH}$ (thiol)
 8. $\text{C}_2\text{H}_5\text{S}_2$ (disulfide)
 9. $\text{C}_2\text{H}_5\text{SO}_2\text{H}$ (sulfonic acid)
 10. $\text{C}_2\text{H}_5\text{SO}_2\text{Na}$ (sulfonate salt)

2014/144001

1. What is the purpose of the experiment?
 2. What are the variables in the experiment?
 3. What is the hypothesis of the experiment?
 4. What are the results of the experiment?
 5. What are the conclusions of the experiment?

12/MARCH

1. ~~1. The first part of the paper is devoted to a discussion of the~~
 2. ~~2. The second part of the paper is devoted to a discussion of the~~
 3. ~~3. The third part of the paper is devoted to a discussion of the~~
 4. ~~4. The fourth part of the paper is devoted to a discussion of the~~
 5. ~~5. The fifth part of the paper is devoted to a discussion of the~~
 6. ~~6. The sixth part of the paper is devoted to a discussion of the~~
 7. ~~7. The seventh part of the paper is devoted to a discussion of the~~
 8. ~~8. The eighth part of the paper is devoted to a discussion of the~~
 9. ~~9. The ninth part of the paper is devoted to a discussion of the~~
 10. ~~10. The tenth part of the paper is devoted to a discussion of the~~

5-21-90

p90-21-261

120AM/37

Same area as 36 - Removing more
stones - more or less to level of
what may have been a step at 1 time
60-90cm bgs SWC Shards

120AM/38

8-9m W of Datum, 10cm - 30cm bgs ~~SLC~~
These guys don't quite understand going down
in levels of 20 - I stopped them before they
did too much damage, but they went
to almost 60cm bgs in SCL - 60 Agave.
It's ok, we can deal w/ this.
Shards. 10-30cm SWC -

2-51-50

2-51-50

1/20/51

Some of the 3-1-50

Some of the 3-1-50

Some of the 3-1-50

Some of the 3-1-50

1/20/51

Some of the 3-1-50

Some of the 3-1-50

Some of the 3-1-50

Some of the 3-1-50

Some of the 3-1-50

Some of the 3-1-50

Some of the 3-1-50

120AB/75

5-21-90

POD-21-262

75 - Wall is slightly messy - but appears
(cont) to about MY AM IS TRUE (med hop
line)

120AB/76 -

3-4m EOI Datum,

2-3m SOI Datum, clearing area
just SOI IB, to clarify the
~~the~~ covered area between IB +
THE ATTRACTIONS, 0-20cm bgs

3 ~~sheds~~ sheds

Push lot tomorrow

000-15-000

00-15-00

1000000 1000 - 10000 10000 21 10000 - 21 10000
10000 10000 10000 10000 10000 10000 10000 10000 10000 10000

10000/1000

10000/1000

10000/1000 10000/1000 10000/1000 10000/1000 10000/1000
10000/1000 10000/1000 10000/1000 10000/1000 10000/1000
10000/1000 10000/1000 10000/1000 10000/1000 10000/1000
10000/1000 10000/1000 10000/1000 10000/1000 10000/1000

10000/1000 10000/1000

5-22-90

P90-21-263

MOAB/76

Cent. from 5-21- 3-4m E of Datum, 2-3m S of
Datum, clearing area between IMP. BED. + THE
ATTRACTIONS, trying to clarify it. 0-20cm bgs
Few sherds (2)

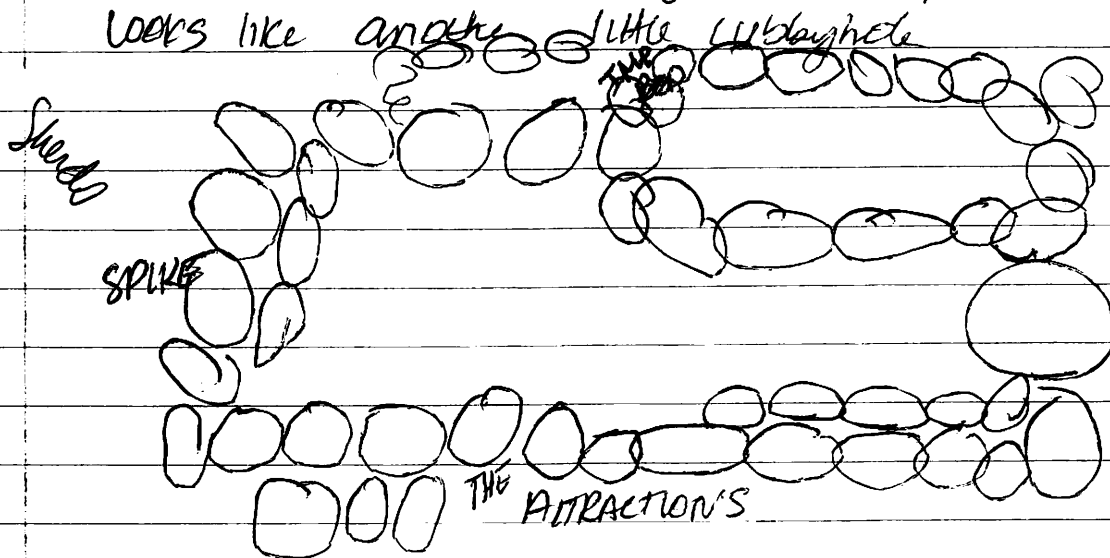
MOAB/77

3-4m E of Datum, 2-3m S of Datum. 20-30 cm bgs-
3 Sherds-

At 30cm bgs- earth seems to be burnt- orangish, possibly
byzantine. This area seems to be a very small
square room of some sort- Maybe storage- maybe just
the result of added walls + other rooms.

MOAB/78

3-4m E of Datum. 3-4m S of Datum
Clearing area just N of THE ATTRACTIONS- how
thick is wall, is there another little room area?
What? 0-30cm bgs at deepest. Few sherds
looks like another little labyrinth.



15-01-2020

2020-01-15

15/01/20

1. The first part of the report is about the

history of the project and the work done

in the first part of the project.

(5) 15/01/20

15/01/20

2. The second part of the report is about the

work done in the

second part of the project.

The work done in the second part of the project

is about the work done in the second part of the project.

The work done in the second part of the project

15/01/20


3. The third part of the report is about the

work done in the third part of the project.

The work done in the third part of the project

is about the work done in the third part of the project.

The work done in the third part of the project



5-22-90

P90-21-264

120AB/79

3-4m S of Datum, 4-5m E of Datum

Uncovering area just N of THE ATTRACTIONS,
(1m E of lot 78) - 0-20 cm bgs
Sheds.

There looks like another line of rocks ^{just} N of ATTRACTIONS
in this lot - slightly higher - maybe a step. Definitely
more clearly lined up - Cont. to clear N

120AB/80

4-5m E of Datum, 2-3m S of Datum
Cleaning dirt area b/w THE ATTRACTIONS
& MURAM IS TRUE ~~50cm~~ bgs 0-90cm
Sheds

After THE ATTRACTIONS + the step just
N, looks like we've hit upon another sm.
room. There is a line 11 to MURAM IS
TRUE 50cm S of it. Interesting

120AB/81-

Cleaning corner where ARMED FORCES
meets w/ IMPERIAL BEDROOM + CLUBLAND - it
wasn't perfectly clear at 1st, + I left some stones
but that area part of structure

0-1m N of Datum, 3-4m E of Datum

0-20 cm bgs above ARMED FORCES,
0-70cm at deepest.

Very few Sheds, obsidian - Corners look very good -
There's a clear corner where CLUBLAND - ARMED
FORCES meet.

920-51-000

02-25-00

10/25/01

11-20-01 11-20-01 11-20-01

11-20-01 11-20-01 11-20-01

11-20-01 11-20-01 11-20-01

11-20-01 11-20-01 11-20-01

11-20-01 11-20-01 11-20-01

10/25/01

11-20-01 11-20-01 11-20-01

11-20-01 11-20-01 11-20-01

11-20-01 11-20-01 11-20-01

11-20-01 11-20-01 11-20-01

11-20-01 11-20-01 11-20-01

11-20-01 11-20-01 11-20-01

11-20-01 11-20-01 11-20-01

10/25/01

11-20-01 11-20-01 11-20-01

11-20-01 11-20-01 11-20-01

11-20-01 11-20-01 11-20-01

11-20-01 11-20-01 11-20-01

11-20-01 11-20-01 11-20-01

11-20-01 11-20-01 11-20-01

11-20-01 11-20-01 11-20-01

11-20-01 11-20-01 11-20-01

11-20-01 11-20-01 11-20-01

10/25/01

527-90

P90-21-270

120AB/82 2.1-3m N of Datum, 1-2m ~~E~~ of Datum
Clearing area at N end of SPIKE - where
there is a corner, + a line going E, but
rocks seem to cont. towards AS -

Once we clear this - we can start moving
in on AS, looking for this basal line

10-55 cm bgs NW

Around the corner from SPIKE - there is a large
piece of shield sticking out - but we have to leave it, b/c
it's under part of the wall.

Shields - looks good -

120AB/83 -

Clearing towards 120AS, looking for
basal line, 1-~~2~~^{1.5} m E of Datum.

3-4m N; 30cm - cm bgs

NOT FINISHED W/ LOT - MANANA

15-340

255-30

1000/8-2
ST. JOHN of DEER - 1-20-82 of 1000
Ground was cut N end of 1000. Water
flowed in from a line across E part
of 1000. 1000 - 1000 - 1000 - 1000 -
1000 - 1000 - 1000 - 1000 - 1000 - 1000 -
1000 - 1000 - 1000 - 1000 - 1000 - 1000 -

10-25-82
Ground was lower than 25-82 - there is a large
area of 25-82 showing in 1000 - 1000 - 1000 - 1000 - 1000 - 1000 -
1000 - 1000 - 1000 - 1000 - 1000 - 1000 - 1000 - 1000 - 1000 - 1000 - 1000 -

1000/8-2
Ground was lower than 25-82 - there is a large
area of 25-82 showing in 1000 - 1000 - 1000 - 1000 - 1000 - 1000 -
1000 - 1000 - 1000 - 1000 - 1000 - 1000 - 1000 - 1000 - 1000 - 1000 - 1000 -
1000 - 1000 - 1000 - 1000 - 1000 - 1000 - 1000 - 1000 - 1000 - 1000 - 1000 -

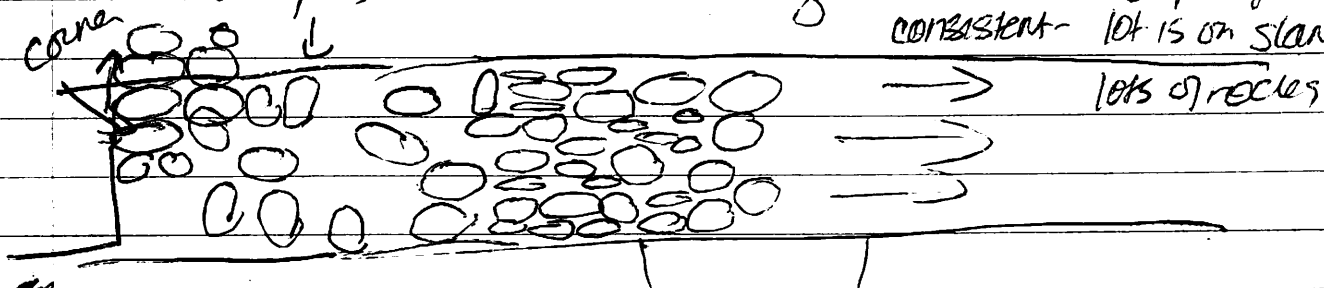
5-22-90

p90-21-871

120AD/54

5-6 ~~5m~~ N of Datum, 4-5.5m W of DatumTrying to trace ~~of~~ corner of ROYALS back N -
Clarify corner, to know dimensions of wall -Corner looks good, although parts of wall aren't too
well preserved 0-20cm bgs - NUC - not completely

consistent - lot is on slant -



IF this corner line keeps going, then I guess us
 or - I'm still wondering why the wall - which is so
 well-preserved in some places - is so bad - is it b/c of rocks?
 What would cause displacement of rocks in a small area, &
 leave the rest of the wall intact?

Some lines cont - We'll need to take out
 more tumbler to see for sure

120AD/55

5-6m N of Datum, ~~5.1-5.5~~ 5.1-5.5 W of Datum20-40 cm bgs - taking out tumbler next to
what looks like line -

Line shows slightly ~~to~~ W, but definitely seems
 to be line - At least for now, I'm
 convinced we have the corner

Sherds

120AD/56 - Same area as 55 - 40-60cm bgs
 Cont. down to clarify corner - Shards, metal frags
 Wall looks good after it turns corner - well preserved
 front - I'm pretty satisfied.

P



572-90

PPD-21-872

120AE/48

6-7m E of Datum, 1.5-2.5m S of Datum, trying to find back side of CRIMES + MISDEMEANORS (Summit side) - In #46 - we seem to have the S corner, but not W corner - so hopefully we can clarify wall here.

20-40cm bgs NEL



Here there's a line, extending to end of wall - Follow it 1m more

120AE/49

6-7m E of Datum, 2.5-3.5m S of Datum, 0-20cm bgs - Following line from #48 that extends S from E end of CRIMES + MISDEMEANORS Shards

120AE/50

6-7m E, 2.5-3.5m S of Datum, 20-40cm bgs At 20cm - don't see cont. of S line, but keep going down line appears - 1 rock in this meter, then tapers out - Shards


120AE/51

5-6m E of Datum, 2.5-3.5m S of Datum, 0-20cm bgs - Following rocks that appear around 40cm bgs, S of C+M - Is it another terrace? Shards

LOCATED


On June 2, 1964, at 12:30 PM, a group of 10-12 birds were observed feeding in the grassy area near the building. The birds were identified as House Sparrows.

96-11000-03



Sketch

House Sparrows
Feeding in the grassy area near the building.



LOCATED

On June 2, 1964, at 12:30 PM, a group of 10-12 birds were observed feeding in the grassy area near the building. The birds were identified as House Sparrows.

LOCATED

On June 2, 1964, at 12:30 PM, a group of 10-12 birds were observed feeding in the grassy area near the building. The birds were identified as House Sparrows.

LOCATED

On June 2, 1964, at 12:30 PM, a group of 10-12 birds were observed feeding in the grassy area near the building. The birds were identified as House Sparrows.

5-22-90

PPD-21-273

120AE/52

Same area as 51- 30-40cm high

Following lines that extend out from C+M- look like lines for a terrace

Sheds - There are definitely lines around 40cm that look like part of a terrace -

It seems that they had thick, but not very long summit walls, surrounded on both sides by platforms.

800-11-833

01-11-83

IN 100-11-833

1000/25

Room 1000 1000 25-11-83

Police 1000 1000 25-11-83

Room 1000 1000 25-11-83

Room 1000 1000 25-11-83

Room 1000 1000 25-11-83

Room 1000 1000 25-11-83

Room 1000 1000 25-11-83

Room 1000 1000 25-11-83

6-22-90

DD-21-274

120AS-

Taking guys off of 120AD (Struct. 1) to laterally
clean AS (Structure 3)

Don't remember * I left off w/ - starting w/ 30

120AS/30 3-4

~~2-3m~~ E of Datum (SW stake) 0-1m S of

Datum + of SW of AS. 0-20cm by

Following 1st basal line

Shards, Metate frag

120AS/31 3-4

0-1m S

~~2-3m~~ E of Datum 20-40cm by

Shards, Metate frag

120AS/32 3-4

0-1m S

~~2-3m~~ E of Datum - tracing basal

line - can't really see it yet, 40-60cm

Pu 8/10 tomorrow - NO * Shards yet

5-22-90

PD-21-875

120AM/39

8-9m ^W of Datum, 30-50 cm bgs SWC.
trying to even out levels in this lot after
guys were a little too gung ho taking out rocks -
Removing tumble, etc, looking for wall lines
Sherds - took out rocks - Nothing clear, need to
take out more rocks

120AM/40

8-9m W of Datum, 50-80 cm bgs -
Taking out MORE Rocks - Very few sherds -
Shil looks like Shil - Maybe we should keep
moving up Summit - then come back.

120AM/41

9-10m W of Datum 10cm (NWC) → 30 cm NWC
Cleaning in or Summit, removing tumble
Sherds

120AM/42

9-10m W of Datum, 30-50 cm bgs NWC.
Where the hell are the wall lines in this trench?
Sherds -

120AM/43

9-10m W of Datum 50-70 cm bgs
Sherds, some flat white stuff - might be worked
limestone, but has micaceous places - don't know what it
is - one of the pieces is inscribed - Flapped.
Some pieces are flat - maybe been plate

500-51-352

CP-552

1500/1001

200-50-00-00

Handwritten notes in the first section, including phrases like "Handwritten notes" and "Handwritten notes".

1500/1001

Handwritten notes in the second section, including phrases like "Handwritten notes" and "Handwritten notes".

1500/1001

Handwritten notes in the third section, including phrases like "Handwritten notes" and "Handwritten notes".

1500/1001

Handwritten notes in the fourth section, including phrases like "Handwritten notes" and "Handwritten notes".

1500/1001

Handwritten notes in the fifth section, including phrases like "Handwritten notes" and "Handwritten notes".

Handwritten notes in the bottom right corner.

5-22-90

P90-21-876

120AM/44

9-10m W of Dahum, 70-80cm bgs NWC
Sheds, obsidian

120AM/45

9-10m W of Dahum, 80-100cm bgs
Sheds - Nothing else - We're
now at same level as random bunch of rocks
we left in as a sad excuse for a former
wall - let's keep going up

120AM/46

10-11m W of Dahum - where AJ + AM meet
10cm - NWC → cm bgs
These guys are doing pretty well today - but
I'm still convinced they've got shut for brains
Got down to 20cm - FINISH LOT TOMORROW → 30

1984-1985

1984-1985

1984-1985
1984-1985

1984-1985

1984-1985
1984-1985

1984-1985
1984-1985

1984-1985

1984-1985
1984-1985

1984-1985
1984-1985

5-23-90

P90-21-277

120AB/83

Cont. lot started 5-22-90. Clearing towards
AJ, looking for AJ basal line, 1-1.5m E of Datum
3-4m N of Datum, 30-50 cm bgs
Shards

120AB/84

Cont. clearing tumble towards AJ.
4-5m N of Datum .5-1.5m E of Datum,
5-10 cm bgs - looking for AJ basal line
NO Shards

leaving a few rocks in place that look like they
may be lined up w/ a NS line later in
the trench, but it's hard to tell

120AB/85

4-5m N, .5-1.5m E of Datum, 30-40 cm bgs
Shards.

120AB/86

4-5m N of Datum; .5-1.5m E of Datum, 40-60cm
bgs. Shards

120AB/87 5-6m N of Datum, .5-1.5m E of Datum,
5-10 cm bgs, clearing rocks to same

level as line (so-called) of rocks ~~at~~ near 5m E.
Looks like we've found NS wall that runs on
W wall of trench. - Haven't quite defined its corner
yet. 5-15cm bgs over wall (LEONARD) 0-10cm

Shards 0-40cm bgs -> next to wall - to define
Wall looks good - wall + corner

Corner is OK

5-23-90

P90-21-278

120AB/88

2-3m S of Datum, 3-5m E of Datum -
 Removing stones, dirt, that had been
 left in place, looking like poss. walls forming
 small rooms - Now that I've come to my
 senses I realize they should be taken out.



Walls look alot better - lines more clear - Now
 we don't have quite as many of those
 confusing tiny rooms w/ no openings
 May ever have found another line lower
 down - 5-40 cm bgs around wall line
 We've definitely cleared this area up alot -

120AB/89

Clearing corner of SPIKE + ALISON
 (wall L to it) - Also digging down next to
 ALISON 40- cm bgs

2-3m N of Datum 1-2m E of Datum,
 once again trying to clarify lines
 Shards

FINISH LOT TOMORROW

848-51-548

2-5340


10/24/84

g. Jan 2 of Dorian, 3-211 E of Dorian

Remained 3-211 E of Dorian

left in 3-211 E of Dorian, 3-211 E of Dorian

g. Jan 2 of Dorian, 3-211 E of Dorian



g. Jan 2 of Dorian, 3-211 E of Dorian

Remained 3-211 E of Dorian

left in 3-211 E of Dorian, 3-211 E of Dorian

g. Jan 2 of Dorian, 3-211 E of Dorian

Remained 3-211 E of Dorian

left in 3-211 E of Dorian, 3-211 E of Dorian

g. Jan 2 of Dorian, 3-211 E of Dorian

Remained 3-211 E of Dorian

10/24/84

g. Jan 2 of Dorian, 3-211 E of Dorian

Remained 3-211 E of Dorian

left in 3-211 E of Dorian, 3-211 E of Dorian

g. Jan 2 of Dorian, 3-211 E of Dorian

Remained 3-211 E of Dorian


10/24/84

5-23-90

8 P90-21-279

120AD/57

OK- so what I thought was corner of ROYALS, that turned into wall on other side may be a completely separate corner, leaving us once again with the problem of finding the corner. We may have eaten through it, & what we found may be some sort of inset corner.



Clearing dirt from rocks in front of wall - Clarify rocks - Could they have been part of wall line?

4-5.5m W of Datum,

4-5m N of Datum, 50cm NWC → 70 cm bgs

Does this mean corner

puts in & out?

Rocks are now better clarified - There's one pretty solid looking one that maybe been part of corner

There are also 2 rocks lined up w/ corner of W line - I can't tell if maybe they could've been in line at 1 time w/ other wall

120AD/58-

Clarifying rocks in front of & part of ROYALS.

3-4m W of Datum, 4-5m N of Datum,

in front of wall - 80-100 cm bgs - looking for basal

rocks that could help define corner of walls 100cm deep right in front of wall - Clarified rocks a bit, but I'm still not sure what we have

Sheds

11/24/28

There have been some changes in the
 position of the bank since the
 last time I thought was correct of Kink
 the bank was not in a position
 to be able to pay out of
 the bank.

There have been some changes in the
 position of the bank since the
 last time I thought was correct of Kink
 the bank was not in a position
 to be able to pay out of
 the bank.

There have been some changes in the
 position of the bank since the
 last time I thought was correct of Kink
 the bank was not in a position
 to be able to pay out of
 the bank.

There have been some changes in the
 position of the bank since the
 last time I thought was correct of Kink
 the bank was not in a position
 to be able to pay out of
 the bank.

There have been some changes in the
 position of the bank since the
 last time I thought was correct of Kink
 the bank was not in a position
 to be able to pay out of
 the bank.

There have been some changes in the
 position of the bank since the
 last time I thought was correct of Kink
 the bank was not in a position
 to be able to pay out of
 the bank.

11/24/28

There have been some changes in the
 position of the bank since the
 last time I thought was correct of Kink
 the bank was not in a position
 to be able to pay out of
 the bank.

11/24/28

6-23-90

P90-21-280

ROAD/59

Tackling E corner of ROYALS- trying to define corner, look for platforms - like on N side of Building \Rightarrow

1st - Digging down in front of E end of ROYALS, just like we did on W end to define reefs, see if there is a line we should be following

1.5-3m E of Datum, 4-5m N of Datum -

40cm NWC \rightarrow 50 cm bgs

Exposed reefs - Doesn't really tell me anything - Shards.

ROAD/60

- Now were clearing E corner of ROYALS, trying to clarify corner, look for platform - photos -

10

0-10m bgs 2-3m E of Datum, 5-6m N of Datum

NO Shards -

lots of reefs - No clear lines yet - May have to go over more E, then come back on it

12/10/51

Looking E corner of RAIL - trying to locate corner for distance - line on in sand

measured =

1st - Dipping down front of E end of RAIL - just like the old on in end - to locate corner see if there is a line we should be following

1.2-3 E of Dike, N-24 N of Dike

100m NW - 20 cm box

Excavated holes - Distant looking for the original

Shrine

12/10/51

Now more clearing E corner of RAIL - tried to locate corner for distance

corner -

1.2-3 E of Dike, N-24 N of Dike

no stone -

Let of trees - no clear line yet - May have to go over more E, then come back to it

5-23-90

P90-21-282

120AJ/32

Cont. lot started 5-22-90

3-4m ~~E~~ E of Datum, 0-1m S of Datum, 40-60cm bgs

Tracing basal line - MANNING S

At 60cm - wall continues -

Shards, 2 obsidian

120AJ/33

2.7-3m E of Datum, 60-70 cm bgs,

In small trench going down in front of MANNING to see how deep it is. Shards

Wall doesn't go too deep - looks like it's a step - 1 rock thick - more or less - w/ a flat floor-like surface on top

120AJ/34

3-4m E of Datum, 1-2m ^S of Datum, Cont. to following MANNING S, 0-20cm bgs
Shards

120AJ/35

3-4m E of Datum, 1-2m S of Datum 20-40cm bgs - Shards - starting to catch part of wall - some rocks look a bit tumbled - we can see better as we go deeper

120AJ/36

Same as 35 - 3-4m E, 1-2m S of Datum 40-60cm bgs, Shards, Metate frag
oulders go down to 60 cm or large stones at bottom of line prob. part of line

94051-1509

2-22-10

12047/35

Cont let started 2-25-10

Time of Dawn, 6:10 AM
found body here - Mammals 2
1st (100m - well covered -
Shells, 5 specimens

12047-133

2.4 - 3m E of Dawn, 6:30 am
In water there found some in front of Mammals
to see how deep it is (Shells)
Now there are too deep - looks like 12
Step - 1 foot there - water - 10 ft
Foot-like surface on top

12047/31

3:10 PM of Dawn, 1:50 PM
Following Mammals 2, 0:50 am - 10
Shells

12047/32

3:10 PM of Dawn, 1:50 PM
Now - 3m there - 10 ft
1st (100m - 10 ft of good

12047/33

3:10 PM of Dawn, 1:50 PM
No shells, 10 ft of good
at bottom of line - 10 ft of good

5-23-90 P90-21-25⁹

120AK/ ~~??~~ (Change #s at home, & I don't have
32 to skip huge sequences again
Following HANNAH + HER SISTERS S, leaving .5m
bulk for drawing purposes
5.5-6.5m E of Datum, .5-1.5m S of Datum
(+ of S trench wall) 0-20cm bgy

HANNAH wall appears to be slightly higher than CHIMNEY,
its counterpart - what does this mean about summit
architecture?

There are lots of rocks here, but they don't
look all that great - Don't see clear cut
cont. of line yet - I think tomorrow we'll have
to move over a bit + try to come on it
Shirley

425-51-524

2-23-70

1200K / ~~35~~ (copy of 1200K 2-23-70)

~~35~~ ~~copy of 1200K 2-23-70~~

Following HAWAII + HAWAII 2, 1200K 2

look for showing progress

2-2-10-20 E of 1200K, 2-1-20 2 of 1200K

(2 of 2 hours each) 0-500000

HAWAII will appear to be slightly higher than others

the computer - what does this mean about amount

contribution?

There are lots of ways you can find out

look at that point - Don't see clear cut

cost of that job - I think tomorrow we'll have

to work out a way to come in on it

Sharon

5-23-90

P90-24 28^{1/2}

120AM/46

10-11m W of Dahum - At top of mound where
AM + AJ meet. Finishing lot started 5-22-90
10-40 cm bgs. Shards,
Back of this structure - on natural rise - is not
well preserved at all -

120AM/47

10-11m W of Dahum, 40-60cm bgs - Ripping
out yet more tumble. Shards

120AM/48

10-11m W of Dahum, 60-80cm bgs
Shards

120AM/49

10-11m W of Dahum, 80-100cm bgs
No Shards - No discernible lines in this
trench - Moving back to AJ to laterally
clear lines there

1500M/14

10-11m W of Damm - 14 ft of water level
AM - 11 West
10-11m W of Damm - 14 ft of water level
10-11m W of Damm - 14 ft of water level
10-11m W of Damm - 14 ft of water level

1500M/15

10-11m W of Damm - 14 ft of water level
10-11m W of Damm - 14 ft of water level
10-11m W of Damm - 14 ft of water level
10-11m W of Damm - 14 ft of water level

1500M/16

10-11m W of Damm - 14 ft of water level
10-11m W of Damm - 14 ft of water level
10-11m W of Damm - 14 ft of water level
10-11m W of Damm - 14 ft of water level

1500M/17

10-11m W of Damm - 14 ft of water level
10-11m W of Damm - 14 ft of water level
10-11m W of Damm - 14 ft of water level
10-11m W of Damm - 14 ft of water level

5-25-90

P90-21-285

120AB/89

- Cont. let started 5-23-90

Cleaning corner of SPIKE + ALISON

Also digging down next to ALISON to clarify it

2-3m N of Datum, 1-2m E of Datum, 40-60cm by

Sheds

MY AM IS TRUE



120AB/90

I left this small line of stones as see

above - running it to MY AM IS TRUE, but now

I'm thinking its not important. There's laja

under it on 1 side, and some rocks which are

lower part of MY AM IS TRUE on the other. So

I'm thinking if I take it out, I'll have a

step from that room - Enter from THE ATTRACTIONS

+ then a step to MY AM IS TRUE

1-2m S of Datum, 4-5m E of Datum

5-30cm by removing rocks, dirt of

what I had considered a wall -

Found: Mano, 2 Sheds.
looks good - laja matches up w/ lower level
of rocks of line - This could be some kind of
doorway - Most of this structure is cleared now -
Moving these guys over to AS to clear more of that
since today's our last day :-

01-25-8

① (1664)

21051314 011

OR/EST

I have been thinking about you a lot lately. I hope you are well and happy. I am doing good here. I will write again soon.

Your friend,
John

struck 5, 6, 7, 8, 9, 10, 11, 12, 13, 14, 15, 16, 17, 18, 19, 20, 21, 22, 23, 24, 25, 26, 27, 28, 29, 30, 31, 32, 33, 34, 35, 36, 37, 38, 39, 40, 41, 42, 43, 44, 45, 46, 47, 48, 49, 50, 51, 52, 53, 54, 55, 56, 57, 58, 59, 60, 61, 62, 63, 64, 65, 66, 67, 68, 69, 70, 71, 72, 73, 74, 75, 76, 77, 78, 79, 80, 81, 82, 83, 84, 85, 86, 87, 88, 89, 90, 91, 92, 93, 94, 95, 96, 97, 98, 99, 100, 101, 102, 103, 104, 105, 106, 107, 108, 109, 110, 111, 112, 113, 114, 115, 116, 117, 118, 119, 120, 121, 122, 123, 124, 125, 126, 127, 128, 129, 130, 131, 132, 133, 134, 135, 136, 137, 138, 139, 140, 141, 142, 143, 144, 145, 146, 147, 148, 149, 150, 151, 152, 153, 154, 155, 156, 157, 158, 159, 160, 161, 162, 163, 164, 165, 166, 167, 168, 169, 170, 171, 172, 173, 174, 175, 176, 177, 178, 179, 180, 181, 182, 183, 184, 185, 186, 187, 188, 189, 190, 191, 192, 193, 194, 195, 196, 197, 198, 199, 200, 201, 202, 203, 204, 205, 206, 207, 208, 209, 210, 211, 212, 213, 214, 215, 216, 217, 218, 219, 220, 221, 222, 223, 224, 225, 226, 227, 228, 229, 230, 231, 232, 233, 234, 235, 236, 237, 238, 239, 240, 241, 242, 243, 244, 245, 246, 247, 248, 249, 250, 251, 252, 253, 254, 255, 256, 257, 258, 259, 260, 261, 262, 263, 264, 265, 266, 267, 268, 269, 270, 271, 272, 273, 274, 275, 276, 277, 278, 279, 280, 281, 282, 283, 284, 285, 286, 287, 288, 289, 290, 291, 292, 293, 294, 295, 296, 297, 298, 299, 300, 301, 302, 303, 304, 305, 306, 307, 308, 309, 310, 311, 312, 313, 314, 315, 316, 317, 318, 319, 320, 321, 322, 323, 324, 325, 326, 327, 328, 329, 330, 331, 332, 333, 334, 335, 336, 337, 338, 339, 340, 341, 342, 343, 344, 345, 346, 347, 348, 349, 350, 351, 352, 353, 354, 355, 356, 357, 358, 359, 360, 361, 362, 363, 364, 365, 366, 367, 368, 369, 370, 371, 372, 373, 374, 375, 376, 377, 378, 379, 380, 381, 382, 383, 384, 385, 386, 387, 388, 389, 390, 391, 392, 393, 394, 395, 396, 397, 398, 399, 400, 401, 402, 403, 404, 405, 406, 407, 408, 409, 410, 411, 412, 413, 414, 415, 416, 417, 418, 419, 420, 421, 422, 423, 424, 425, 426, 427, 428, 429, 430, 431, 432, 433, 434, 435, 436, 437, 438, 439, 440, 441, 442, 443, 444, 445, 446, 447, 448, 449, 450, 451, 452, 453, 454, 455, 456, 457, 458, 459, 460, 461, 462, 463, 464, 465, 466, 467, 468, 469, 470, 471, 472, 473, 474, 475, 476, 477, 478, 479, 480, 481, 482, 483, 484, 485, 486, 487, 488, 489, 490, 491, 492, 493, 494, 495, 496, 497, 498, 499, 500, 501, 502, 503, 504, 505, 506, 507, 508, 509, 510, 511, 512, 513, 514, 515, 516, 517, 518, 519, 520, 521, 522, 523, 524, 525, 526, 527, 528, 529, 530, 531, 532, 533, 534, 535, 536, 537, 538, 539, 540, 541, 542, 543, 544, 545, 546, 547, 548, 549, 550, 551, 552, 553, 554, 555, 556, 557, 558, 559, 560, 561, 562, 563, 564, 565, 566, 567, 568, 569, 570, 571, 572, 573, 574, 575, 576, 577, 578, 579, 580, 581, 582, 583, 584, 585, 586, 587, 588, 589, 590, 591, 592, 593, 594, 595, 596, 597, 598, 599, 600, 601, 602, 603, 604, 605, 606, 607, 608, 609, 610, 611, 612, 613, 614, 615, 616, 617, 618, 619, 620, 621, 622, 623, 624, 625, 626, 627, 628, 629, 630, 631, 632, 633, 634, 635, 636, 637, 638, 639, 640, 641, 642, 643, 644, 645, 646, 647, 648, 649, 650, 651, 652, 653, 654, 655, 656, 657, 658, 659, 660, 661, 662, 663, 664, 665, 666, 667, 668, 669, 670, 671, 672, 673, 674, 675, 676, 677, 678, 679, 680, 681, 682, 683, 684, 685, 686, 687, 688, 689, 690, 691, 692, 693, 694, 695, 696, 697, 698, 699, 700, 701, 702, 703, 704, 705, 706, 707, 708, 709, 710, 711, 712, 713, 714, 715, 716, 717, 718, 719, 720, 721, 722, 723, 724, 725, 726, 727, 728, 729, 730, 731, 732, 733, 734, 735, 736, 737, 738, 739, 740, 741, 742, 743, 744, 745, 746, 747, 748, 749, 750, 751, 752, 753, 754, 755, 756, 757, 758, 759, 760, 761, 762, 763, 764, 765, 766, 767, 768, 769, 770, 771, 772, 773, 774, 775, 776, 777, 778, 779, 780, 781, 782, 783, 784, 785, 786, 787, 788, 789, 790, 791, 792, 793, 794, 795, 796, 797, 798, 799, 800, 801, 802, 803, 804, 805, 806, 807, 808, 809, 810, 811, 812, 813, 814, 815, 816, 817, 818, 819, 820, 821, 822, 823, 824, 825, 826, 827, 828, 829, 830, 831, 832, 833, 834, 835, 836, 837, 838, 839, 840, 841, 842, 8

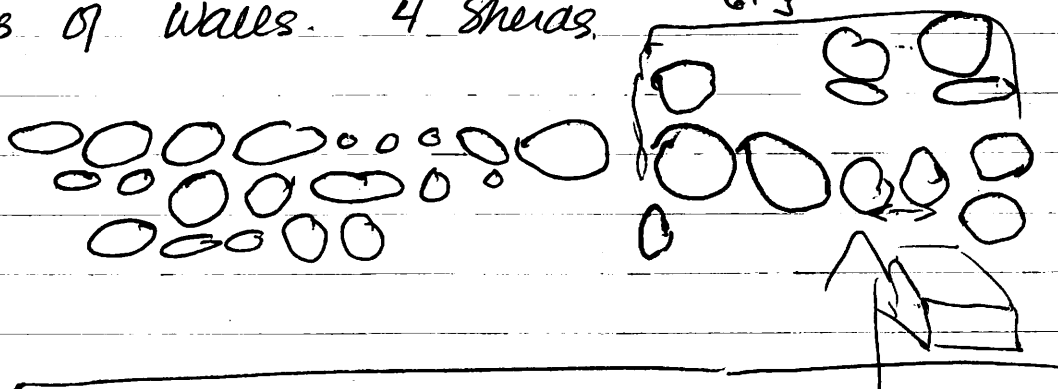
1. The first part of the paper is a review of the literature on the topic. This includes a discussion of the various methods used to study the effects of stress on the immune system, and a summary of the findings of these studies.

5-25-90

P90-21-286

120AD/61

2-3m E of Dahum, 5-6m N of Dahum, Clarifying
E corner of ROYALS, ~~8-10~~ 10-20cm bgs
taking out some small rocks to look for lower
lines of walls. 4 Sheds.



looks like there
may be a lower line - Either its
part of a terrace or we are away at upper part -
Rocks have pushed some rocks out of place - they
look like they might've been in line at some point

120AD/62

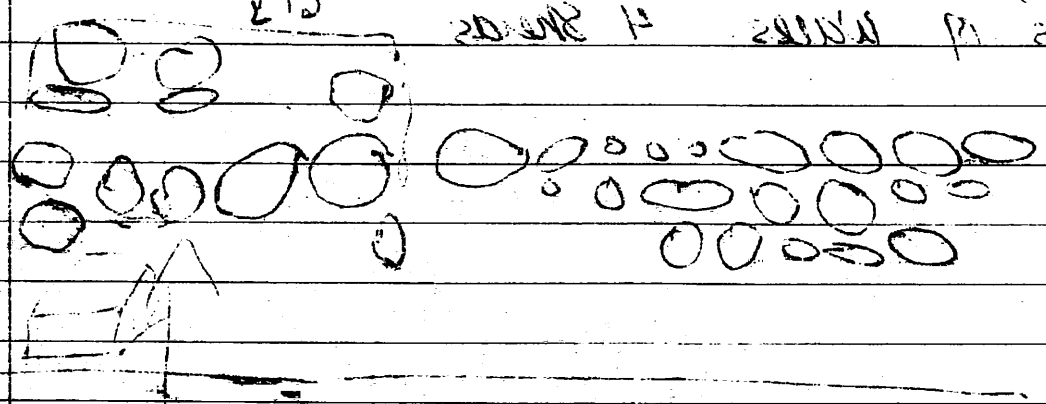
3-4m E of Dahum, 5-6m N of Dahum, 0-20cm bgs
Gang further E to hopefully come back in on
corner. I think in 61 we were too close to
being on top of it to actually be able to see if
2 Sheds - I think there's a corner around
5m N of Dahum - some rocks look pushed out
by roots, but I still see some lines

120AD/63

Same area as 62 taking out tumbled
hoping to define corner. 20-40 cm bgs NE
Sheds. I think we may have a ~~cor~~ line -
Not positive whether or not its the corner
of ROYALS, follow it N -

1/20/02

2.5m E of Damm, 2.5m N of Damm, 1.5m S of Damm
E corner of Damm
Ground cut seen, small rocks to west of dam
Lines of rocks 1.5m S of Damm



Look for them

Found a lower dam - E corner of
Damm
Keep looking down rocks out of Damm - found
level like they had been there in front of Damm

1/20/02

2.5m E of Damm, 2.5m N of Damm, 1.5m S of Damm
Found further E to (probably) lower dam - 1.5m
corner I think is (1) the water too thick to
stand up to of 1.5m to (2) the dam to see it
I think there's a small dam
2.5m N of Damm - some rocks look like they were
by level, but I still see some lines

1/20/02

2.5m S of Damm, 2.5m E of Damm, 1.5m N of Damm
Found to (probably) lower dam - 1.5m
corner I think is (1) the water too thick to
stand up to of 1.5m to (2) the dam to see it
I think there's a small dam
2.5m N of Damm - some rocks look like they were
by level, but I still see some lines

5-23-90

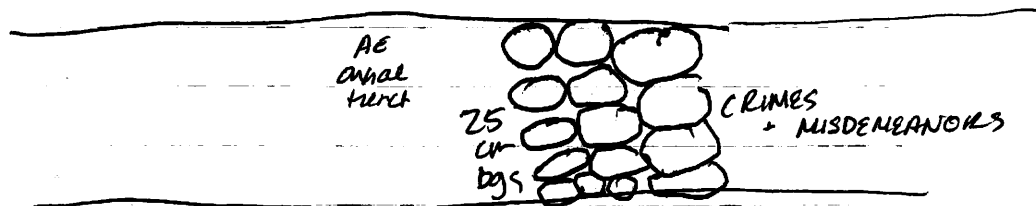
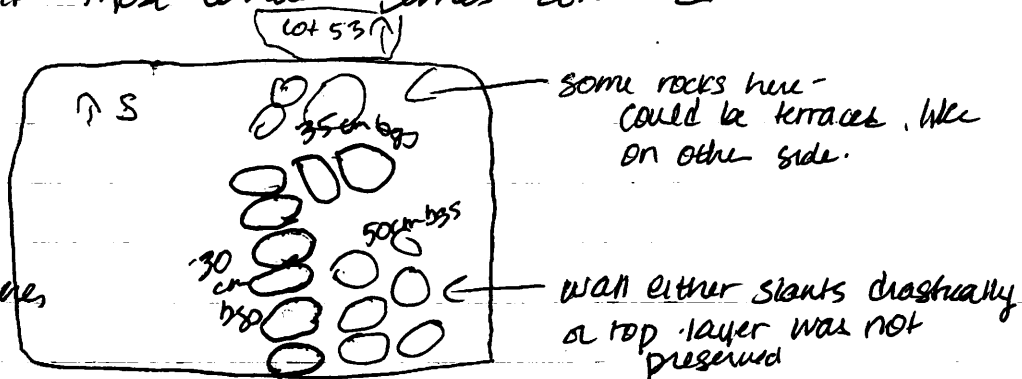
287
P90-21-~~287~~

120AE/53

5-6m E of Datum, 3.5-4.5m S of Datum
 0-20cm bgs - Cont to follow lines - It looks like the wall is just not preserved throughout in the last meter - Mainly just the corner - I highly doubt these groups would've eaten through it if it was there, but who knows - Trying to see if those terrace lines cont. E

Few shreds

It's strange that wall is so thick - well preserved elsewhere - here its completely gone



120AE/54

5-6m E of Datum, 3.5-4.5m S of Datum, 80-40cm bgs
 Shreds. Taking out miscellaneous tumble, hoping to find flatter rocks of platform underneath, maybe find having them clear area pretty well - still looks a bit jumbled - Not as much of a floor surface as I had hoped

120AE/55

Same area as 54, 40-50 cm bgs
 Taking out more rocks, clearing down to get a good idea of lines - how they look - Doesn't look like much of anything

22/5/57

2-10-1952

0-53cm - Lead to follow - 11/11/11

Trying to see if there were any more
would be nice. I thought it was there, but no more.
Mindful just the corner. I noticed some other things
will be just not present. Movement in the last section.

[illegible]

152 2/11 1971

Handwritten text on lined paper:

There was a building
in the middle of the
road.

24

Si otro día
-- (Cada 10 minutos)
Sólo 10 min.

[Handwritten notes:]

of red ink: was not
Determined

How often does this occur?

3A
10/10/10
12.254

23 MAY 1962

15/3A351

2-nd E of Darnum, 3.5 km 2 of Darnum, 80, 100m

1st of June of a fine day as I was
 then - your dear friend will - still look a lot
 and fine - weeks of distant observation, which for
 1st of June - toward the westward, looking to

22/3/05

Revised 02-20-2014

1. General
 2. Specific
 3. Particular
 4. Detail
 5. Example
 6. Illustration
 7. Comparison
 8. Contrast
 9. Analogy
 10. Metaphor
 11. Simile
 12. Personification
 13. Hyperbole
 14. Oxymoron
 15. Irony
 16. Sarcasm
 17. Allegory
 18. Symbolism
 19. Imagery
 20. Sound
 21. Color
 22. Texture
 23. Smell
 24. Taste
 25. Touch
 26. Temperature
 27. Humidity
 28. Light
 29. Darkness
 30. Sound
 31. Color
 32. Texture
 33. Smell
 34. Taste
 35. Touch
 36. Temperature
 37. Humidity
 38. Light
 39. Darkness
 40. Sound
 41. Color
 42. Texture
 43. Smell
 44. Taste
 45. Touch
 46. Temperature
 47. Humidity
 48. Light
 49. Darkness
 50. Sound
 51. Color
 52. Texture
 53. Smell
 54. Taste
 55. Touch
 56. Temperature
 57. Humidity
 58. Light
 59. Darkness
 60. Sound
 61. Color
 62. Texture
 63. Smell
 64. Taste
 65. Touch
 66. Temperature
 67. Humidity
 68. Light
 69. Darkness
 70. Sound
 71. Color
 72. Texture
 73. Smell
 74. Taste
 75. Touch
 76. Temperature
 77. Humidity
 78. Light
 79. Darkness
 80. Sound
 81. Color
 82. Texture
 83. Smell
 84. Taste
 85. Touch
 86. Temperature
 87. Humidity
 88. Light
 89. Darkness
 90. Sound
 91. Color
 92. Texture
 93. Smell
 94. Taste
 95. Touch
 96. Temperature
 97. Humidity
 98. Light
 99. Darkness
 100. Sound

5-26-90

P90-21-287

120AD/64

Following line - corner - found in lot 63 N
3-4m E of Datum, 6-7m N of Datum
0-20cm bags NO Shells

120AD/65

3-4m E of Datum, 6-7m N of Datum
20-40cm bags. Shells.

Gloppy looking line running on E side of structure
Still don't have a real clear grasp on corner
looks like we may have missed it. It might
be a bit further S - hard to tell b/c
There are leaves that look like they were
part of Roypals - it seems like they
should meet w/ line \perp to it -

But, since today is our last day
in the field we may never know.

Found very smooth red rock - didn't keep it

5-25-90

P90-21-288

120AS/37

3-4m E of Datum, 2-3m S of Datum - Following basal line MANNING S, 0-20cm bgs
In last meter this line gets a bit messy - looks like some tumble - We'll go back + deal w/ it later.
Few shreds

120AS/38

3-4m E of Datum, 2-3m S of Datum 20-40 cm bgs.
Removing sm rocks, looking for MANNING
just below 20cm - lots of carbon. It seems pretty shallow to be anything important - I think it may be burnt rocks or something, but there's a lot so we took a sample anyway.

120AS/39

3-4m E of Datum, ^{1.5-2.5} ~~1.5-2.5~~ N (^{.5-1.5} 0.5-1.5m N) N trench wall) - Moving Cesar + Francisco to this structure to follow MANNING N, leaving 50cm back b/c of course I haven't done this yet.
0-20cm bgs

38-cont - There's an EW line in lot - at around ~~2.5~~ 2m N - after that MANNING seems to have stopped there

120AS/40-

3-4m E of Datum, 2-3m S, 40-60 cm bgs
Removing tumble to define line found in lot 38.
After EW line, there's another line MANNING cont. but is a bit lower. Shred

9-25-80

9-25-80

9/25/80

3 mi E of Down, 3-5 mi S of Down - following

near the morning 2, 0.50 mi S of Down
in last water. The live fish is by the road - look
the same. Follow - will go back + look at it later
for signs

9/25/80

3 mi E of Down, 3-5 mi S of Down - 20 mi S of Down

known for signs. Looking for morning
just before 5:00 - lots of clouds. It seems
likely to be a single individual - I think
it is not as much as it is but there are other
in the area a single individual

9/25/80

3 mi E of Down, 3-5 mi S of Down - 20 mi S of Down

known for signs. Looking for morning
just before 5:00 - lots of clouds. It seems
likely to be a single individual - I think
it is not as much as it is but there are other
in the area a single individual

3 mi E of Down, 3-5 mi S of Down - 20 mi S of Down

known for signs. Looking for morning
just before 5:00 - lots of clouds. It seems
likely to be a single individual - I think
it is not as much as it is but there are other
in the area a single individual

9/25/80

3 mi E of Down, 3-5 mi S of Down - 20 mi S of Down

known for signs. Looking for morning
just before 5:00 - lots of clouds. It seems
likely to be a single individual - I think
it is not as much as it is but there are other
in the area a single individual

6-25-90

P90-21-289

120AS/41

3-4m E of Datum, 1.5-2.5m N - 20-40cm bgs
Following MANNING N - Shards

120AS/42

3-4m E of Datum, 1.5-2.5m N, 40-60cm bgs
At 60cm - layer looks like we've hit
back part of step - front of wall curves slightly
W - can see part of rocks, but not the
front face. Shards

120AS/43

2.5-3m E of Datum, 1.5-2.5m N -
Coming W to see front of MANNING, 0-20cm bgs
2 Metak frag, few shards

120AS/44

3-4m E of Datum, 3-4m S of Datum
0-20 cm bgs Following MANNING S
Shards

120AS/45

2.5-3m E of Datum, 1.5-2.5m N, 20-40cm bgs
(Same area as 43) Shards

120AS/46

3-4m E of Datum, 3-4m S of Datum
20-40cm bgs - Wall cont. S.
50

P85-18-099

P-55-25

15042/11

8-11-50 of DOWNS 1-5-50 N - 20-100m
MANNING N - 1-5-50 N - 20-100m

15042/15

8-11-50 of DOWNS 1-5-50 N - 20-100m
MANNING N - 1-5-50 N - 20-100m
8-11-50 of DOWNS 1-5-50 N - 20-100m
MANNING N - 1-5-50 N - 20-100m

15042/19

8-11-50 of DOWNS 1-5-50 N - 20-100m
MANNING N - 1-5-50 N - 20-100m
8-11-50 of DOWNS 1-5-50 N - 20-100m
MANNING N - 1-5-50 N - 20-100m

15042/21

8-11-50 of DOWNS 1-5-50 N - 20-100m
MANNING N - 1-5-50 N - 20-100m
8-11-50 of DOWNS 1-5-50 N - 20-100m
MANNING N - 1-5-50 N - 20-100m

15042/25

8-11-50 of DOWNS 1-5-50 N - 20-100m
MANNING N - 1-5-50 N - 20-100m
8-11-50 of DOWNS 1-5-50 N - 20-100m
MANNING N - 1-5-50 N - 20-100m

8-11-50 of DOWNS 1-5-50 N - 20-100m
MANNING N - 1-5-50 N - 20-100m
8-11-50 of DOWNS 1-5-50 N - 20-100m
MANNING N - 1-5-50 N - 20-100m

5-25-90

P90-21-290

120AS/47

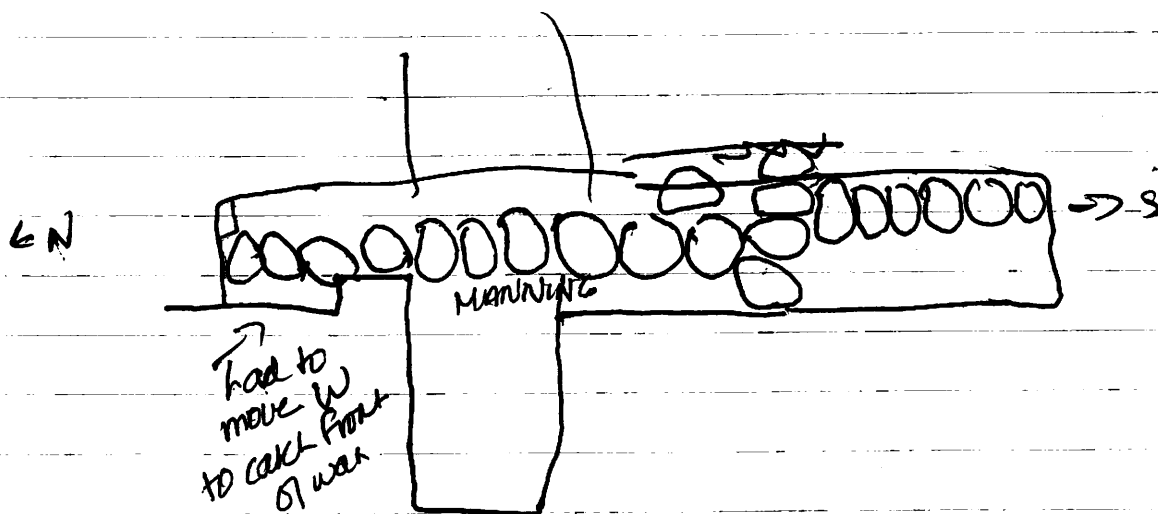
1.5-2.5

2.5-3m E, ~~3m~~ ~~N~~, 40-60cm bags,
 Round front of MANNING, plus flat layer
 floor/step right above it. Sheds

120AS/48

2.5-3.5 mE, ~~4.5m S~~ Cont to follow
 MANNING ~~S~~ N ~~2.5-3.5N~~, 0-20cm NO
 Sheds

Wall seems to cont. S. past lot 46,
 but we don't have time to follow it out



120AS/49

Same as 48. 2.5-3.5m E, 2.5-3.5m N,
 20-40cm bags. Sheds
 At 40cm - looks like MANNING
 continues

OPS-15-107

OP-25-2

12-22

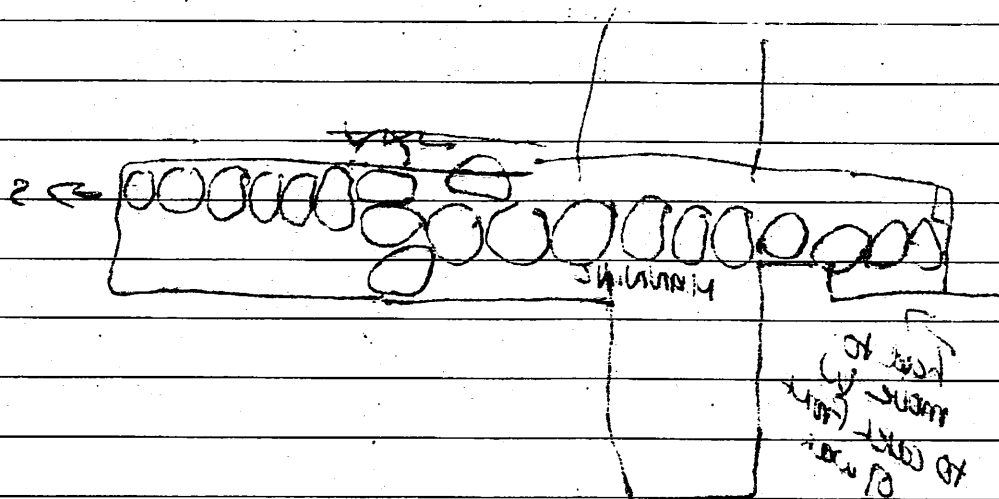
52/2009

From about 10:00 AM to 10:30 AM
the right side of the road was
closed to traffic.

84/2009

From 10:30 AM to 11:00 AM
the right side of the road was
closed to traffic.

From 11:00 AM to 11:30 AM
the right side of the road was
closed to traffic.



10/2/2009

From 10:30 AM to 11:00 AM
the right side of the road was
closed to traffic.

5-25-90

P90-21-291

120AK/33

Trying to follow HANNAH + HER SISTERS
moving W of wall so we can come in next to it +
hopefully get a better look at it -

4.5-5.5m E of Datum, .5-1.5m S of Datum, 0-20cm bgs
few sherds, lots of rocks -

120AK/34

4.5-5.5m E of Datum, .5-1.5m S of Datum,
20-40 cm bgs, ^{NEC} removing tumble, looking for front
of HANNAH

Horay - we found the wall - it starts right between
the 2 lots - around 5.5m E, so we couldn't
have found the front of it in the last meter
Sherds

120AK/35

4.5-5.5m E of Datum, 1.5-2.5m S of Datum
0-20 cm bgs. Cont. to follow HANNAH + HER SISTERS S,
hoping to find corner of wall
Sherds

120AK/36

4.5-5.5m E of Datum 1.5-2.5m S of Datum
20-40cm bgs Sherds

120AK/37-

5.5-6m E of Datum, 1.5-2m S of Datum
.5-1.5m ~~W~~ area - trying to define corner of wall,
0-20 cm bgs ... few sherds

1945-51

2-25-50

1945/51

Found to follow
mound of water so the corn came in last to it -
probably got a better look at it -
1.2-2.5m E of Darnum, 2-1.5m S of Darnum, 0-50m N of
New Bridge, lots of rocks -

1945/51

1.2-2.5m E of Darnum, 2-1.5m S of Darnum
20-40 cm deep, numerous human tracks for miles
of Darnum

Found - the fence on north - 14 stave right between
the 12 feet - around 2.5m E, so the fence was
near the North of it in the last miles

1945/51

1945/51

1.2-2.5m E of Darnum, 1.2-2.5m S of Darnum
0-20 cm deep, Cent. to follow HANNAH - 2 sisters?
leading to the house of water
Shrine?

1945/51

1.2-2.5m E of Darnum, 1.2-2.5m S of Darnum
20-40 cm deep, Shrine?

1945/51

1.2-2.5m E of Darnum, 1.2-2.5m S of Darnum
20-40 cm deep, Shrine? - making to capture some of water
the shrine

5-25-90

PPD-21-28D

WORK/38

5.5-6m² E of Datum, 1.5-2m S of Datum
20-40cm bgs.

We've found a good corner at around 1.5m S.

Ken studs, obsidian

Nice side of wall - But we haven't found other
side (facing Summer) - At least we know how
long it is on 1 side - this should give us
some idea of size of structure. It is not clear
what is happening at 40cm - No clear cut terraces
or lines like on other side

018-51-510

0-52-0

Work 18

22-11-18 F of Brown, 18-51-2 of Brown

20-11-18

We have found a good corner at corner 18-2

For street 18-2

We have found a good corner at corner 18-2

At work we found a good corner at corner 18-2

At work we found a good corner at corner 18-2

At work we found a good corner at corner 18-2

At work we found a good corner at corner 18-2

At work we found a good corner at corner 18-2

6-6-90

P90-21-293

120 AD/66

3-4 ~~7-9~~ E of Datum, 6-7m N of
Datum, 40-50 cm bgs NWC

Doing some final touch up work - trying
to define corners, etc. 40-

Clearing in on poss. wall line that runs \perp
to ROYALS, trying to clarify corner of the 2
walls. few ~~few~~ Shells

Doesn't look too clear - Either we've eaten
away at it, or it could be part of
this lower line we've found - Clearing
in front of line to see if it goes any
deeper - 60cm bgs NEL, in front of rocks -
Nothing deeper

120 AD/67


2-3m E of Datum, 6-7m N of Datum

0-20cm bgs -

Looks like we've found set of stairs -
This could be how they entered structure

I think this line
might be part of corner

Unclear but
leaving it in for now



CPG-15-019

OP-01-0

1/10/01/01

1/10/01/01

1/10/01/01

1/10/01/01

1/10/01/01

1/10/01/01

1/10/01/01

1/10/01/01

1/10/01/01

1/10/01/01

1/10/01/01

1/10/01/01

1/10/01/01

1/10/01/01


1/10/01/01

1/10/01/01


1/10/01/01

1/10/01/01

1/10/01/01



1/10/01/01



6-6-90


PPD-21-294

170AD/68

5-6m N of Datum

3-4m E of Datum, Removing rubble
looking for line to make \perp corner to
ROYALS, 10-20 cm bgs on top of rocks
Took out rocks, \rightarrow 40 cm bgs
looks like we've hit corner of SEC
the Z lines - looks pretty good

Sheds



170AJ/50-

Following MANNING N

3.5-4.5m N, 2-3m E of Datum

Wall seems to be curving slightly W,
so we're trying to move W to catch front
of it. 0-20 cm bgs

Sheds, bones found in 1st 20 cm

1998-15-094

OP-10

18/07/08

2-10-11 15:00

2-10-11 15:00

2-10-11 15:00

2-10-11 15:00

2-10-11 15:00

2-10-11 15:00

2-10-11 15:00

2-10-11 15:00

2-10-11 15:00

2-10-11 15:00

2-10-11 15:00

2-10-11 15:00

2-10-11 15:00

2-10-11 15:00

2-10-11 15:00

2-10-11 15:00

2-10-11 15:00

2-10-11 15:00

2-10-11 15:00

2-10-11 15:00

2-10-11 15:00

2-10-11 15:00

2-10-11 15:00

2-10-11 15:00

2-10-11 15:00

2-10-11 15:00

2-10-11 15:00

2-10-11 15:00

2-10-11 15:00

2-10-11 15:00

2-10-11 15:00

6-7-90

P90-21-295

120AS/51

Cont. to follow MANNING N

3.5-4.5m N of Datum, 2-3m E of Datum

20-40cm bgs Sheds

120AS/52

4.5-5m N, 2-3m E of Datum

It looks like MANNING ends in last meter -
going 1/2m further N to make sure

0-40cm bgs

Sheds. Wall ends at around

4.45m N of Datum

120AS/53

Moving to other side - Following MANNING S

3-4m E of Datum, 4-5m S of Datum

0-40cm bgs - Sheds

Wall keeps going! Looks pretty straight, too.

120AS/54

Cont. to follow MANNING S

3-4m E of Datum, 5-6m S of Datum

0-40cm bgs Sheds

Wall ends at 5m S (beginning of lot)

At S end of lot, after a gap there are

more rocks - Workers say it could be a doorway.

I don't think so, but am going another 1/2m
to make sure we've got end of the wall

21-750

10/2/85

✓ JANUARY 1952

$\frac{d}{dt} \left(\frac{1}{r^2} \right) = -\frac{2}{r^3} \frac{dr}{dt}$

55/1421

Handwritten: $10^2 \times 10^{-2} = 10^0 = 1$

11. How did you feel about the experience?

2002 NORTH ST N - 1000' 1000'

0-40-0000-0

[Handwritten signature]

H. H. W. W. W.

02/11/85

2. SYNTHESIS - FOLLOWING TO CASE

2010-11-10

0-40-0

Wash. Rocks about 1 mile from mouth of river

152 24001

2 2/11/14 10:15 AM

22 June 1972

4-22-20 Q4-0

(20170 परीक्षा) 2 मं० 10 2000 वा.

[illegible]

~~you can do it~~

[illegible]

[Faint handwritten notes at the bottom of the page]

6-7-90

P90-21-296

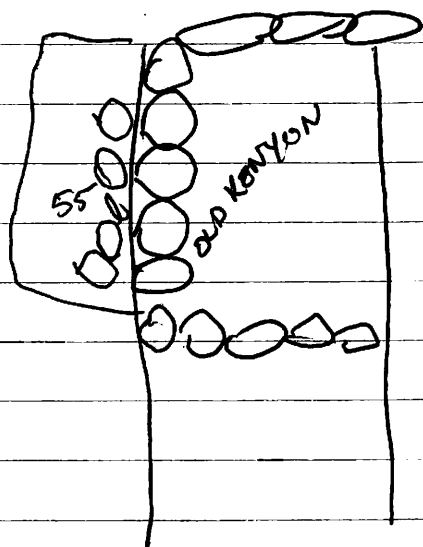
120AJ/55

34m E of Datum, 6-6.5m S

Cont. S past Manning to make sure we've found end of the line

0-40cm bgs. Shards.

Line has definitely stopped - Rocks in this lot probably tumbled from somewhere
End of basal line around 5m S



120AJ/56

5.5-6.8 m E of Datum

0-.5 m N of N trench wall

Clearing dirt area to N of OLD KENTON - trying to define it better - does it have a corner

or another line? Is it a bench, platform, other type of summit feature?

0-20cm bgs Shards

There are a few rocks right next to line, but it doesn't seem to be a bench.

Clamby corner feature

120AJ/57

6.8-7.2m E of Datum 0-.5m N of N

trench wall, excavating N of where LEONARD + OLD KENTON meet, looking for corner,

cont. of OK

0- cm bgs

Didn't finish

900 51-246

0-1-20

1500/25

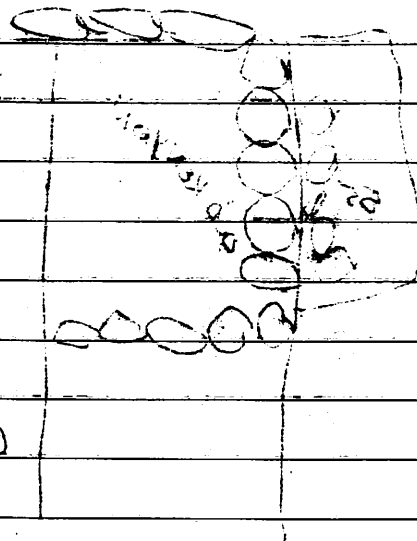
2-1000 1-2000

Let's look at the map of the area

0-1000 1-2000

Let's look at the map of the area

Let's look at the map of the area



1500/25

0-1-20

0-1-20 1-2000
 Cleared but was to be
 OLD KENYON - trying to clear
 it back - clear it have a corner
 of concrete line, is it a patch
 platform, clear the old building structure?

0-1000 1-2000

There are a few lines right next to me
 but it doesn't seem to be a fence
 (Cleared corner fence)

1500/25

0-1-20 1-2000

Let's look at the map of the area
 OLD KENYON - trying to clear
 it back - clear it have a corner
 of concrete line, is it a patch
 platform, clear the old building structure?

0-1000 1-2000
 Let's look at the map of the area

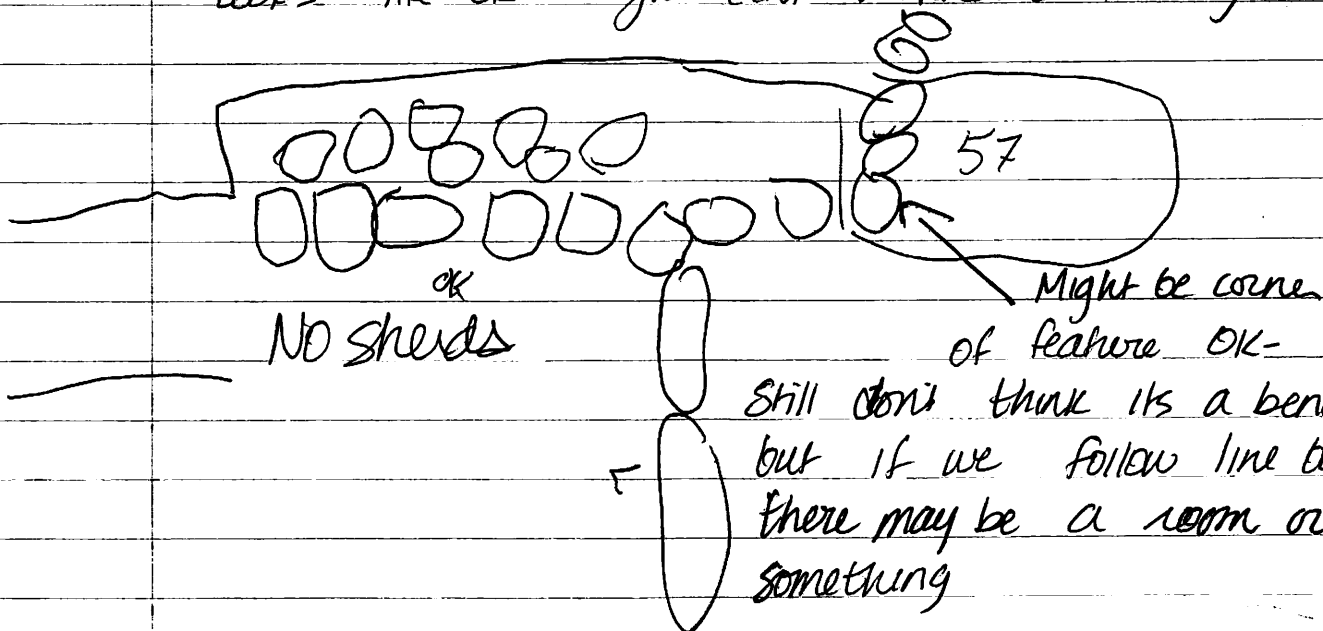
6-8-90

P90-21-297

120AS/57

6.8-7.9m E of Datum, 0-.5m N of N
trench wall 0-10 cm bgs
Trying to clarify corner where LEONARD +
OLD KENYON meet

looks like OK might cont further E- looking for corner



120AS/58

~~120AS~~ 7.2-7.9m E of Datum,
.5-1.5m N of N trench wall

0-10 cm bgs- Following what may
be a line at end of OK. → N to
try to define purpose of OK.
2 Shards

Kind of messy, but it looks like there
was a line coming N of OK-
Not going to bother to chase it any
further now

100-15-009

00-8-00

100-15-009

100-15-009

100-15-009

100-15-009

100-15-009

100-15-009

100-15-009

100-15-009

100-15-009

100-15-009

100-15-009

100-15-009

100-15-009

100-15-009

100-15-009

100-15-009

100-15-009

100-15-009

100-15-009

100-15-009

100-15-009

100-15-009

100-15-009

100-15-009

100-15-009

100-15-009

6-8-90

p90-26-298

120AB/91

Cleaning dirt, rocks just S of
ALISON 10-50 cm bgs, cleaning
Walls ALISON + SPIKE

1-2.5m E of Datum, 2-2.5m N of Datum
Sheds 40cm below top of wall

Soil under wall is much lighter brown -
But this is probably just b/c of the rain -
not any huge revelation

Removed excess dirt from ALISON

120AJ/59-

Cont. back near OK-

Following LKs I line N-

7.2-7.9m E of Datum, 1.5-2m N of
Datum, to see if we've hit corner yet -
What are dimensions of features?

0-20 cm bgs Sheds

Looks like we've hit a corner - Maybe this
was a Summit room, or a platform?

There are rocks - appear tumbled, w/ w walls -
Maybe they were a surface at some point?

120AJ/60

3-4

3.8-4.8m N of Datum, ~~2.5m~~ 3.4m E of Datum

0-40cm bgs - Tracing corner of MANNING
E, to get more dimensions of building

Rocks stop 40cm into lot (3.4m E) - Looks like
it is just a thick line, but don't see where
it extends on N side of structure at all
Sheds

44-38861-100

27-8-64

12/24/21

02 100 200 100 10000

[Handwritten signature]

4/192 + 00213A 21001

WFO B N 1028-2 WFO B N 1028-1

1994 10 24 10:00 AM

100-10000 - 10000 - 10000 - 10000 - 10000

Port 4100 is Banded with 30% of the

1919-1920

Washburn - Washburn

12/19/51

- YO MAN DOED JUDG

Went to the ...

10 1A-08-21 - 1A-08-22 10 1A-08-23

Lesson 10: The Power of the Word

March 10 - Wednesday

0-20 m/s

اندرج ذیل کے مسائل پر سوچو اور جواب دو

[Handwritten signature]

[illegible]

7. *Handwritten scribbles and marks.*

00/14351

43

288-18m 1/2 of 18m, 288-18m 1/2 of 18m

24 JANUARY 1950

2. In the presence of the

(Handwritten signature)

Aug 18 1966 W.D. 100 100 100 100 100 100 100 100 100 100

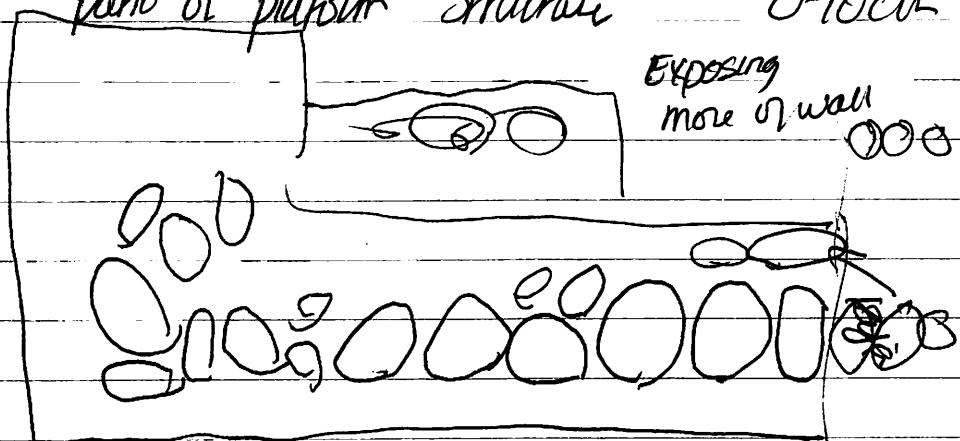
1992-1993

6-8-90

P90-21-299

12045/61

2.8-3.8m N, 3-4m E of Datum, 0- cm bgs
 clearing area E of MANNING- is there
 a corner to the wall- or is it just a thick
 patch of platform structure 0-10cm bgs



Kind of rocks - much higher
 than MANNING- think they may
 belong to the next wall in aerial
 trench. Clearing a bit more to the S-
 back towards aerial trench, to see if rocks in
 this ~~area~~ ~~area~~ area line up w/ the wall
 line in aerial trench - looks like they line up
 out since we have to leave a bit for
 drawing, we can't do much else.

MEAS/62


Following S end of MANNING E- to see
 where wall goes 4-5m E of Datum, 4.5-5.5m S
 of Datum, 0-40 cm bgs
 line continues E- looks pretty straight

100-10-10

100-10-10

100-10-10

100-10-10, 3-10-10, 3-10-10, 3-10-10
100-10-10, 3-10-10, 3-10-10, 3-10-10
100-10-10, 3-10-10, 3-10-10, 3-10-10
100-10-10, 3-10-10, 3-10-10, 3-10-10



100-10-10, 3-10-10, 3-10-10, 3-10-10
100-10-10, 3-10-10, 3-10-10, 3-10-10
100-10-10, 3-10-10, 3-10-10, 3-10-10
100-10-10, 3-10-10, 3-10-10, 3-10-10

100-10-10, 3-10-10, 3-10-10, 3-10-10
100-10-10, 3-10-10, 3-10-10, 3-10-10
100-10-10, 3-10-10, 3-10-10, 3-10-10
100-10-10, 3-10-10, 3-10-10, 3-10-10

100-10-10, 3-10-10, 3-10-10, 3-10-10
100-10-10, 3-10-10, 3-10-10, 3-10-10
100-10-10, 3-10-10, 3-10-10, 3-10-10
100-10-10, 3-10-10, 3-10-10, 3-10-10




OP

120

6-8-90

P10-21-300

FINAL NOTES for Structure 1. Atrial trenches AD and AI - (Measurements taken from AD SE stake)

| NAME | ORIENT. | Horizontal | Vertical | Material | Description |
|------------|---------|--|--|--|---|
| RED
SOX | 80° | 2.4-2.7m N
Length - .6m E →
3.5m W of Datum | 15cm high
 | river cobble -
approx 30x30x
15cm | Basal wall - 1 rock
high, thick - runs
longer to W than E -
after 3m W, line starts
to get messy. |
| ROYALS | 85° | 3.93 - 4.7m at
thickest pt in atrial
trench
Length = 3m E → 15
m W of Datum | 65cm high -
starts right
below gs | med. size cobble -
flat faces, w/
lots of sm flat
chinking stones
in between. | front face well-preserved,
well-packed
 |
| PIRATES | 348° | 25cm thick -
2.75 - 3m E of
Datum.
Length = 4.45 - 5.95
m N (as far as
cleared) | 30cm high -
35cm top
of lot | cobble top -
approx 10x20x
25cm, w/
few sm. chinking
stones - not well
packed. | L to ROYALS, makes
corner w/ it, then
step up to REDS,
Not followed all the
way out |
| REDS | 347° | 85cm thick (cleared)
2 - 2.85m E of Datum
Length = 4.6 - 6m
N (as cleared) | 20cm high -
20cm top - NWK
of lot | 1 row of flat
cobble high,
2 rows thick | L to PIRATES,
step up from PIRATES
and ROYALS -
could be platform
surface |
| TWINS | 349° | 75cm thick
4.15 - 4.9m W
of Datum
Length = 4 - 6.15
m N of Datum (cleared) | 60cm high - Nerd
of wall
35cm high S end | cobbles, w/
flat rocks +
chinking stones
as fill. 3 or so
rows thick -
Top starts
outward | L to ROYALS on W
end forms corner w/ it -
Preservation seems to be bad
at point near ROYALS -
wall become higher as it
moves N |
| CUBS | 80° | 6.6 - 6.85m N of
Datum
Length = 0.1m W of
Datum (Atrial trench
only - not cleared) | 10cm high
70cm top on
W trench wall | 1 row high of
cobbles, w/ flat
faces + tops | 3m. step just before
YANKERS. Rocks in
profile suggest it could've
been higher at one time |
| YANKERS | 83° | 6.75 - 7.05m N
of Datum
L = 0.1m W of Datum
(atrial only) | 40cm high -
20cm top - E
trench wall | med. sized cobbles
30x13x23cm -
on top, some
long flat rocks +
chinking stones
underneath - Not
packed too tightly | prob. Summit wall -
top stands out slightly
 |

S
5
5
5
5
1.8

FINAL NOTES

6-8-90

P90-21-301

ROAD + AT Cont. Structure 1

| NAME | ORIENT. | HORIZONTAL | VERTICAL | MATERIAL | DESCRIPTION |
|--------------|---------|---|--|--|---|
| DODGERS | 76° | 8.75-9.27m
Not Dahm,
0-1m W - only
cleared across
trench | 55cm high -
starts just below
gs in places | cobbles of various
sizes - w/ some sm.
chunking stones -
Messily constructed. | Located at ÷ing line
between trenches AD + AT.
Better view of construction
on N side of wall -
top of wall - looks
haphazard |
| BRAVES | 81° | 35cm thick.
10.5-10.85m N,
1m W → 3.27m
E of Dahm -
only cleared on
E side | 25cm high - same
75cm bgs - W trench
wall -
After 2m E, wall
is 1 rock high - 10cm
high | Cobbles - all - 23+
25x15cm - neatly
placed, w/ smaller
cobbles + chunking
stones underneath | Basal wall on N side
of structure - Good
preservation. Poss.
terrace at 2m -
wall steps down |
| WHITE
SOX | 5° | 5-6m N of
Dahm - 11 to
PIRATES | 10cm high -
at most places
just 1 rock
thick -

- NOT a wall - | 4 cobbles long w/
a few very sm.
chunking stones
underneath | * could be a poss.
step before PIRATES -
Doesn't connect to
ROYALS at all -
Not terribly clear -
but definitely a poss-
ibility |

100-15-02

100-15-02


100-15-02

100-15-02

| Description | Location | Notes | Date | Time | Remarks |
|-------------|-----------|-----------|-----------|-----------|-----------|
| 100-15-02 | 100-15-02 | 100-15-02 | 100-15-02 | 100-15-02 | 100-15-02 |
| 100-15-02 | 100-15-02 | 100-15-02 | 100-15-02 | 100-15-02 | 100-15-02 |
| 100-15-02 | 100-15-02 | 100-15-02 | 100-15-02 | 100-15-02 | 100-15-02 |
| 100-15-02 | 100-15-02 | 100-15-02 | 100-15-02 | 100-15-02 | 100-15-02 |

RED SOX: Basal wall on S side of Structure 1.

1 rock high, thick. Rocks are pretty evenly spaced + sized - until 3m W of Datum - then rocks become more scattered + smaller - hard to tell exactly where corner ends.



corner is probably around here

Axial trench


3mW

2mW

1mW

ROYALS:

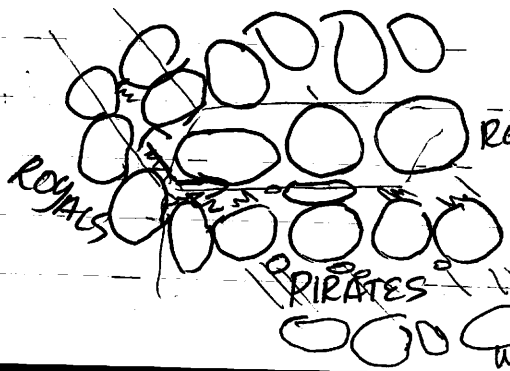
Nicely preserved wall - ^{in middle} lots of long flat rocks, chinking stones, Near both ends - wall becomes less clear - On W side, had to clear down in front of wall, to find corner rocks - wall is either not well preserved or we took out part of it, but we found row of basal rocks of wall, that form a L corner w/ TWINS, wall on W side of Structure.



These rocks look

like base of wall - meet to form corner w/ TWINS

Corner PIRATES



REDS

PIRATES

WHITE SOX

REDS seems to form a platform area above ROYALS + PIRATES. There is a small step up on both sides

30cm below + 50cm E of PIRATES is a row (?) of 3 or so rocks - Not completely clear - could be a 1st step - WHITE SOX

1. The first thing I noticed when I stepped out of the plane was the cold. It was a sharp contrast to the warm air inside. I had heard that the weather in the north was harsh, but I didn't realize it would be so cold. The wind was blowing hard, and the snow was falling fast. I had to wear a heavy coat and a hat. I was not used to this kind of weather. I had to get used to it quickly.




Diagram of the structure of the molecule.

2. The second thing I noticed was the silence. It was a strange silence, not the kind of silence you find in a library or a church. It was a silence that felt like it was pressing on you. I had heard that the people in the north were quiet, but I didn't realize it would be so different. I had to get used to it quickly.




Diagram of the structure of the molecule.

3. The third thing I noticed was the food. It was a strange food, not the kind of food you find in a restaurant or a cafe. It was a food that felt like it was pressing on you. I had heard that the people in the north ate strange food, but I didn't realize it would be so different. I had to get used to it quickly.

4. The fourth thing I noticed was the people. They were strange people, not the kind of people you find in a city or a town. They were people that felt like they were pressing on you. I had heard that the people in the north were strange, but I didn't realize it would be so different. I had to get used to it quickly.




Diagram of the structure of the molecule.

12046, AI FINAL NOTES CONT.

6-8-90


P40-21-503

At corner of ROYALS + PIRATES, only lower portion of ROYALS is preserved - but it makes the corner look pretty clean. ROYALS at its east end is 40cm below REDS, but when wall was originally built it was probably closer to the same height.

PIRATES + WHITE SOY were probably steps on the front (E) side of building - This would help explain entry to structure, b/c on S side - axial trench, there is only the low basal wall + then ROYALS which is much higher. We didn't chase any of these walls (P, R, WS) very far N; assuming front side of structure would've had these steps going across it to reach Summit. There are some sm. Chinking stones under REDS + PIRATES.


Moving up axial trench:

CUES: sm step in front of YANKEES, Rocks are evenly aligned. Front faces + top are both very flat. In W wall profile, there are rocks 40-50cm and 60-70cm high which are flat + smooth - could've been part of CUES at 1 time, which would've made it a much more accessible stair in terms of YANKEES.



These 2 walls seem to define Summit area -

YANKEES:




YANKEES - not very thick. Few

Chinking stones scattered along cues

or some oblong rocks - but not tightly packed. Didn't follow it out at all, or dig on N side of it to see what interior face was like.

DODGERS:


Located at 9m N of Datum, it divided the 2 trenches AI + AD. It is slightly higher in elevation than YANKEES - Since they are the only 2 lines on or near the Summit, it would seem they both must've defined some Summit room or feature - Building doesn't seem to have many rooms - basal walls extending around structure + Note - RED SOIL may've been late addition, considering ROYALS - PIRATES - TWINS and BRAVES - all seem to correspond w/ each other + may have served as retaining walls during the same time - I'm not sure what the function of RED SOIL would've been.



Rocks are not packed or stacked very tightly - Much more time seems to have been put into walls such as ROYALS + BRAVES than Summit walls.

- Not excavated as deeply on S side of wall - preservation doesn't appear as good either.

BRAVES:



At 2m E of Datum, Wall drops off - 15cm lower - Wall at both levels seems to be at least 2 rocks thick - didn't clear further S from wall

100-2-304

100-2-304

100-2-304

100-2-304

100-2-304

100-2-304

100-2-304

100-2-304

100-2-304

100-2-304

100-2-304

100-2-304

100-2-304

100-2-304

100-2-304

100-2-304

100-2-304

100-2-304

100-2-304

100-2-304

100-2-304

100-2-304

100-2-304

100-2-304

100-2-304

100-2-304

100-2-304

100-2-304

100-2-304

100-2-304

100-2-304

Structure 1:

FINAL NOTES - IZOAI cont. 6-8-90

P90-21-305

BRAVES cont:

Wall is lower, but nicely stacked - definitely has more substance to it than RED 800.

Good-sized (large) cobbles on top row (fairly consistent in size) w/ row of chunking stones - long flat pieces underneath.

At 2m E - dropoff - maybe this was a terrace -
~~There ~~was~~~~

End of wall at 3.27m E -

corresponds pretty closely to end of ROYALS - at 3m E,

which makes me think PIRATES may have continued on E side of structure - connected w/ BRAVES, forming steps up the front.

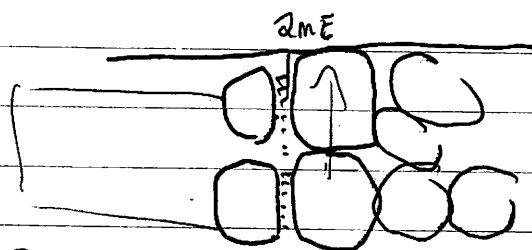
BRAVES itself may've been a set of steps or platforms - The rocks at 2 m E (see drawing T) look as though they may continue S - whether they form another wall - or just part of a platform can't be fully discerned, but I'm guessing it's part of a platform

Corner is well preserved on E side by roots holding it in - Didn't follow it at all on W side

I am assuming that the lower section of wall from 2m E on is part of original construction.

The 2nd horizontal row of rocks looks pretty much connected to higher wall. With the outer row, it is not obvious either way -

Relationship between BRAVES + DODGERS is not obvious - DODGERS is almost 1m higher than gs of BRAVES area - at summit of mound - ∴ there must've been some other way to enter building, summit area



FINAL NOTES - Structure 1 AE+AT 6-8-90

P90-21-306

More on BRAVES + its lower ext. Maybe wall was originally constructed only to Am E, but they added lower part ^{on} in order to connect it to PIRATES, REDS, steps on front. This would suggest that there is a wall line cont. back at Am - and wall was extended to providing terracing + stairs. It is possible that it could only about eight walls.

TWINS - on back side of Structure (W side) doesn't seem like it had the same kind of terracing that would correspond w/ PIRATES + REDS on the opposite side. Lots of root action seems to have messed up TWINS + ROYALS quite a bit - but TWINS is definitely a higher wall - more layers of roots used to construct it than P + REDS. - REDS might be approx same height - b/c of lower terracing

As far as I can tell, ROYALS, w/ its 2 L walls TWINS + PIRATES were all constructed contemporaneously. ROYALS has been eaten away at both ends, but the corners look pretty clean + seem to mesh w/ each other in a way which looks like they were all built at once.

Bottom of CUBS step is at more or less same level as top of ROYALS

Structure doesn't seem to have many rooms - large outer walls w/ fairly decent preservation. Summit is a bit anomalous - Can't quite figure out relationship b/w YANKEES + DODGERS, other than to define some sort of summit feature.

Soil - everything is wet, muddy now - Can't see changes

DATE: 11-28-80 PAGE: 1

When we started the first day of work, we found the ground very dry and hard. The water table was very low. We had to dig a well to get water. The water was very good. We had to dig a well to get water. The water was very good. We had to dig a well to get water. The water was very good.

After we had dug the well, we found the water was very good. We had to dig a well to get water. The water was very good. We had to dig a well to get water. The water was very good. We had to dig a well to get water. The water was very good. We had to dig a well to get water. The water was very good.

After we had dug the well, we found the water was very good. We had to dig a well to get water. The water was very good. We had to dig a well to get water. The water was very good. We had to dig a well to get water. The water was very good. We had to dig a well to get water. The water was very good.

After we had dug the well, we found the water was very good. We had to dig a well to get water. The water was very good. We had to dig a well to get water. The water was very good. We had to dig a well to get water. The water was very good. We had to dig a well to get water. The water was very good.

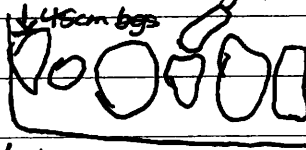
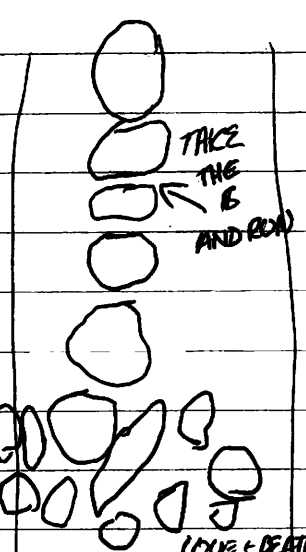

* DATUM

= 120AK SE




FINAL NOTES: Structure 14 - 120AK + AE

6-9-90

P90-21-807

| NAME | ORIENT. | Horizontal | Vertical | Material | Description |
|------------------------|---------|--|---|---|--|
| LOVE AND DEATH | 353° | 8.6-3m W of Datum
Length = 0.1m N-
(Not cleared past axial trench) | Approx. 25cm high
46cm bgs N trench
wall - 130cm below Datum
* BGS measurements taken from arbitrary Datum pt - 20cm above qs at 6m W of SE state. | Shabby construction - old shaped cobbles, schist pieces, very messy | Wall is not very clear - Appears to be 2 rock thick x 1 rock high - 46cm bgs
 |
| TAKE THE MONEY AND RUN | 83° | 3.15-4.85m W of Datum
Width = 30cm
40cm S of N trench wall, 30cm N of S wall | At 4.3m W, 125cm b Dpt.
1 rock high - approx. 5-10cm above trench bottom | Flat river cobbles fairly consistent in size - Avg. 30x25x10cm | Appears to be a median line running EW through middle of axial trench, stems off of LOVE + DEATH
 |
| HANNAH AND HER SISTERS | 352° | 5.4-6.4m W of Datum
Length = 1.65m S of Datum -> 1.95m N of Datum (3.6m long) | top of wall = 32cm below Dat. pt
bottom of wall = 128cm b Dpt. | Med. sized rounded cobbles, w/ sm. chinking stones - Well packed, nice corners. | Very thick, nicely constructed walls -
 |
| ZELIC | 347° | 5.4-5.9m W of Datum
Length = 1.95-3m N of Datum | 90-110cm below Dpt. | 2 rows of cobble thick x 2 rows high 80x15x7-cue size | Line of rocks extending N off N corner of HANNAH, 50cm below HANNAH at its corner. Maybe part of a platform added at later. |
| SLEEPER | 356° | 7.4-7.6m W of Datum
Length = 0.1m N of Datum
only cleared in axial trench | 38-52cm below Datum pt. | Sm + med. cobbles 20x15x5cm 1 rock thick, 2 or so high | thin line at summit - Ditch trenches - Paved room / er - is in between 2 thick walls - HANNAH + CRIMES |

DATUM = IZDAK SE Stake

| NAME | ORIENT. | HORIZONTAL | VERTICAL | MATERIAL | DESCRIPTION |
|-------------------------------|---------|---|-----------------------------------|--|---|
| CRIMES
AND
MISDEMEANORS | 350° | 8.7-9.75m
W of Datum,
length = 8m N
of Datum →
1.75m S (at
farthest poss.
corner) | 32-145cm below
Datum | River cobbles of flat
faces of alternating
rows of sm. round
chinking stones. Very
thick - height + width.
On W side - part
of wall either not
preserved - or wall
is short w/ a line
on 1 side + lower | 
Tenuas extending
out from end.
Similar construction
to HANNAH + HER SISTERS |
| BROADWAY
DANNY
ROSE | 354° | 85cm thick
9.5-9.75m W
of Datum
length = 2.4m N
of Datum | 88cm below Datum
(top of line) | 1 row thick x 1 row
high (appears to be)
cobbles, fairly flat on
top. | 
Line of rocks extending
N from corner of
CRIMES - appears to be
later construction -
could've been part of
a tenuas - poss. relates
to ZELIG
40cm below corner of
C.M. |
| MANHATTAN | 70° | 10.35-10.9m
W of Datum
det. length =
0.1m N of D
(only cleared
in aerial trench) | 93-130cm
below Datum | Kind of shabby.
River cobbles of various
sizes 2 rows thick by
2 or 3 rows high | 
1 of 2 low walls
outside (W of) CRIMES +
MISDEMEANORS. Doesn't
look well constructed
or preserved. |
| ANNIE
HALL | 140° | 11.4-11.8m W
of Datum,
length =
0-2.5m N of
Datum | 102-120cm
below Datum | River cobbles - similar
to MANHATTAN -
(20x15x5 ave size) -
row of larger rocks,
then row of smaller ones
seems to be 1 row
deep - rocks jut
out at diff. angles. | Another messy wall
line - Prob. some sort
of basal line -
N corner is very unclear -
I'm assuming it ends
at 2.5 bc I can't
see anything past it |


Structure 14 - smallish mound to the west of main cluster of mounds. Substantial amount of shields, esp. compared to other structures.

LOVE + DEATH:

Appears to be 1st basal line on E side of Structure - Construction is very messy. Various sized cobbles + some schist slabs. Appears to be 2 rows thick. Has a lower ledge than walls on W side - Both sides have shabby construction. It is interesting that they spent so much time constructing CRIMES + MISDEMEANORS and HANNAH + HER SISTERS - which seem to form the boundary of some sort of Summit feature, and outside walls appear to be an afterthought. Were they added later?

TAKE THE MONEY AND RUN runs \perp to LOVE + DEATH and is at approximately the same level. It divides the axial trench in the middle. Maybe it was some sort of medial line - but I don't see any evidence of rooms, unless it was a space delineated by HANNAH + LOVE AND DEATH. - It's possible that it was part of terracing coming off the end of HANNAH - corresponding to ZELIG somehow. (ZELIG is at a slightly higher level by)

Looks like some sort of platform structure extending off N end of HANNAH etc. As it is cleared, it's at least 2 rocks thick, + looks like it may continue E - We have a clear W end, + NWC, but the rest hasn't been cleared.



Frontal view

It appears to abut HANNAH + HER SISTERS - making me think it was possibly a later construction. It is much better constructed

100-15-004

10-10-10

FINAL NOTICE - 100-15-004

Structure 14 - 100-15-004

Structure 14 - 100-15-004

100-15-004

100-15-004

100-15-004

100-15-004

100-15-004

100-15-004

100-15-004

100-15-004

100-15-004

100-15-004

100-15-004

100-15-004

100-15-004

100-15-004

100-15-004

100-15-004

100-15-004

100-15-004

100-15-004

100-15-004

100-15-004

100-15-004

100-15-004

100-15-004

100-15-004

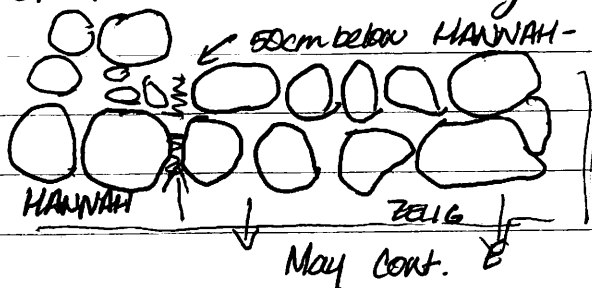
100-15-004

100-15-004


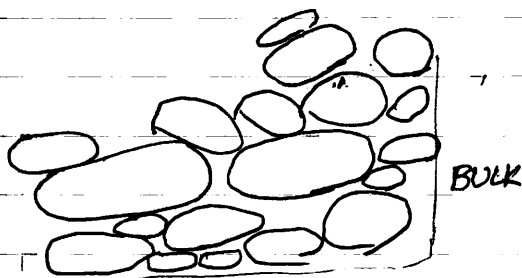
cont.

than LEVE + DEPTH. Rocks are aligned pretty neatly -

top view



On south side of HANNAH + HER SISTERS we don't find any kind of corresponding structures - so if there was terracing added on, it doesn't appear to be completely symmetrical



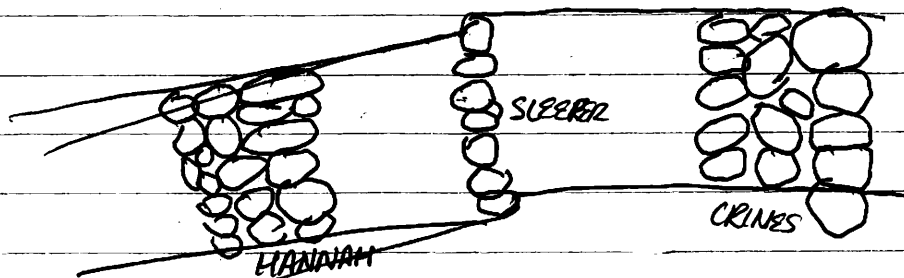
HANNAH + HER SISTERS:

Thick, solidly constructed wall. 1m high, 1m thick - Both front and back sides have nicely finished faces - rocks are well stacked, well-preserved. Both corners are nicely preserved also. Didn't get a chance to follow corners out - to the W. to see if lines connected wall back to CRIMES + MISDEMEANORS. The 2 walls are almost the same length -

* Original oval trench AE ran up W side of structure, + hit CRIMES + MISDEMEANORS on a slight angle. So when we reached summit and started new trench on E side, we realigned it slightly to hit walls more squarely - so trenches do not line up exactly even -

There is 2.3m of space between HANNAH + HER SISTERS and CRIMES + MISDEMEANORS, which seems to define summit area. Structure doesn't appear to have many rooms - just this summit area, bounded on 2 sides by those 2 thick walls, divided, at 7.4-7.7m W of Datum, by SLEEPER - poss. making 2 summit rooms.


CRIMES + MISDEMEANORS is constructed very similarly to HANNAH et al. Front face is very flat, slants outward slightly at the top. Top of wall is 1m thick and appears to be constructed of 3 rows of rocks.



CRIMES is located at a lower top than HANNAH, + is also fairly flat on top, while HANNAH is lower on both ends and higher on top.

The north corner of CRIMES is well preserved, we cleaned the NW corner, but not NE - so don't know if wall cont. back E to HANNAH or not.


Just N of wall is line of rocks - BROADWAY DANNY ROSE - appears to have been added on later - is not even touching CRIMES.




2512A 4444 24- 2432

2-2-2

152-1524

[illegible][illegible]

The first group of people is the "old" group. They are the people who have been in the country for a long time. They are the people who have been in the country for a long time. They are the people who have been in the country for a long time.




BROADWAY DANNY ROSE - Line of rocks is definitely well-defined stemming out of CRIMES. There are some fairly flat stones just W of line (shown in drawing on previous page) - These rocks could be part of some sort terrace or platform that seem to have been used on N and S side of building -

It would've been interesting to see more of the sides of structure - to try to figure out entry - Maybe these terraces - and poss. stairs? eased access to summit area. B/c of these high thick walls, it seems that it would've been difficult to get in - Could the size of the walls suggest restricted access? Maybe it was storage area of some important goods -

Found lots of Shards, a few Stamp frags, whistle among other things here.

If there was a platform coming out of BROADWAY DANNY ROSE, my guess is that it would've extended W - poss. connecting back somehow w/ ANNIE HALL, although AH is not preserved as far N as BDR appears to be.

South end of ~~CRIMES~~ CRIMES + MISDEMEANORS is slightly more enigmatic -



here wall is not preserved - dotted rocks are lined up - as I'd imagine wall would look, but are 50cm below where wall would be -

C&M cont-

Right after the bulk, ~~the~~ wall is not preserved - It could be possible that wall actually ends in bulk, & this line was some sort of extension, with the lower lines being teneading.

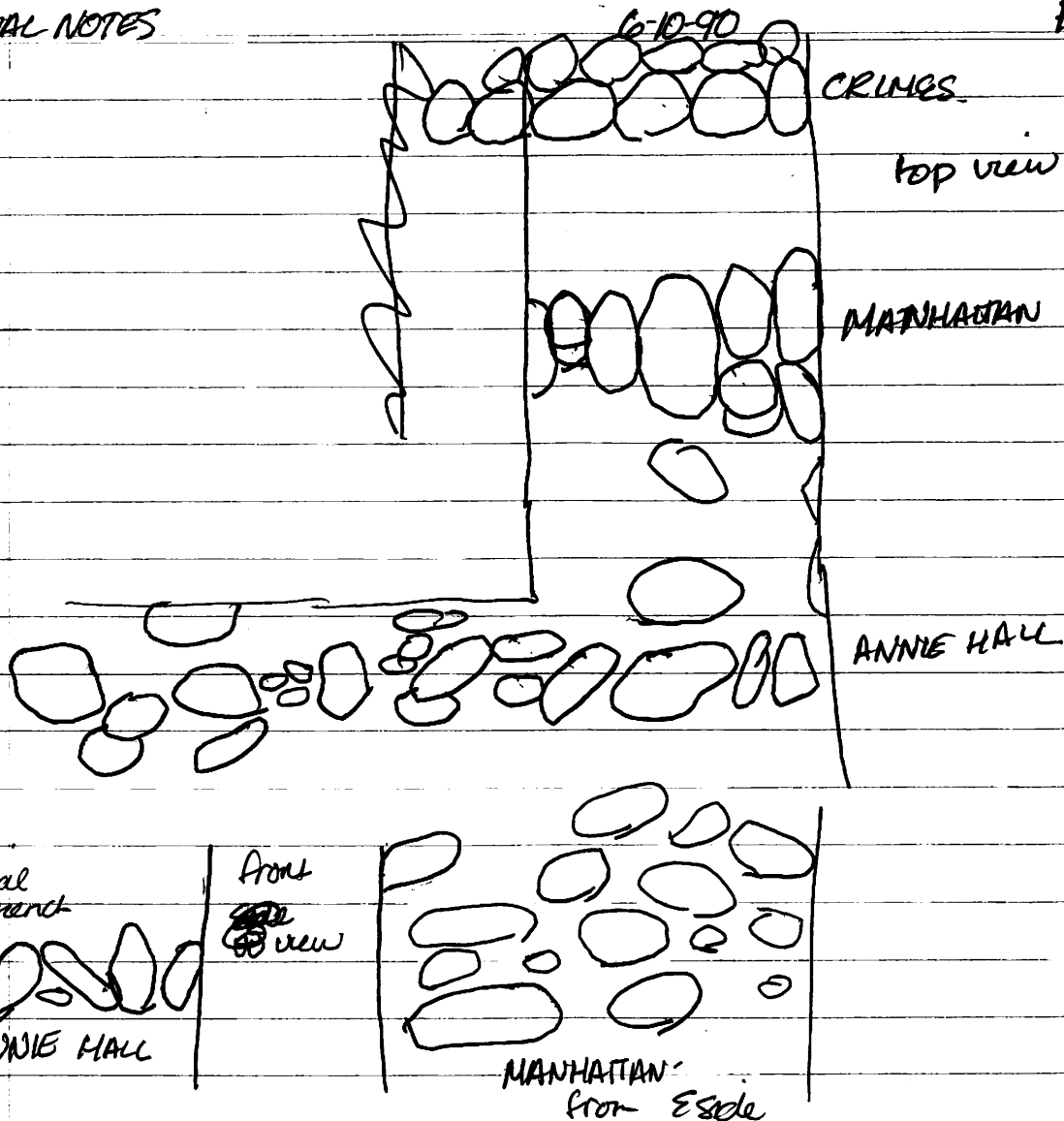
What I would like to believe, though, is that wall continues past bulk - If that is a corner, it's pretty messy, and these walls are pretty meticulously constructed - My guess is wall extended until 1.75m S of Dakin - For some reason it was not preserved - Or maybe the workers ate through it - (although I do find it hard to believe that Gaults would've taken out a wall)

There is no obvious sign of teneading, platforms or steps on this side - Maybe this was only done on N side of building.

We have SE corner cleared, so it seems that at least on this side, CRIMES doesn't extend E to meet MANHATTAN - We didn't find the edge of the S.W. of MANHATTAN though, so I don't know exactly how far W it extends to define Summer area - Could it have been open on 1 or 2 sides w/ thick walls on opp. sides, & teneading on 1 side? What would be the function of a structure like that?

ANNIE HALL and MANHATTAN: 2 small, somewhat messy lines on W side of CRIMES & MISDEMEANORS

Both appear to be 2 rocks thick. 1st row of ANNIE HALL is made of round, thin stones that are fairly flat on top - They're not placed very flat - Some jut out at diff. angles. 2nd row is made of small rocks.



These 2 basal lines are at a higher level than LOVE+DEATH. Bottom of MANHATTAN is slightly higher than bottom of CRIMES + MISDEMEANORS - but it's not a drastic difference - could this ~~correspond~~ mean they may have been contemporaneous? ANNIE HALL doesn't go quite as deep. If area between M + AH was filled in w/ flat stones - maybe it could've been used as some sort of platform -

We started clearing ANNIE HALL laterally to the N - lines not too clear - but it is poss. that it could extend E to form feature w/ BROADWAY DANNY ROSE - although as far as I can tell, it doesn't go as far N as BDR does.

FINAL NOTES

6-10-90

PD-21-315

ANNIE HALL COAT-

but maybe we just can't see the line at this point - or it's not well preserved

The tenants appear to be on the N side of the structure, ~~to the~~ W of 1 extending off of CRIMES + MISDEMEANORS + 10 ft of HANNAH + HER SISTERS

I really wish we'd gotten the chance to clear more of the structure to get a better idea of what's going on - But as it is, I think we can make some pretty safe guesses.

100-51-20

100-51-20

100-51-20

ANNIE FINE

but maybe we just can't see the line at this

point - or the line was broken

The horses appear to be on the line

of the shoreline, it is a lot of horses + MEDICINE + lot of horses

THE HORSES

I really don't know the chance to cross

from the shoreline to get a better view of

what's going on - but as I think the car

was some kind of horse

FINAL NOTES - Structure 3 - 1200 FT, AM 6-11-90

P90-21-316

| Name | Orient. | Height | Width/Length | Material (ave. rock size) | Description |
|--------------------------------------|---------------|--|--|---|---|
| MANNING | 351° | 98-127cm below Dahur | W = 31cm
Length = 3.5m N of Dahur → 6.3m S of Dahur
2.85-3.14 E of Dahur | cobbled - cut
size - 23 × 29 × 18 - cobbled
35 × 28 × 11
cut - 24 × 39 × 14
cobble - 19 × 35 × 30 × 25; 30 × 26 | straight line of flat stones basal line nicely shaped cobbles |
| WATSON

5.71
- 3.39
2.32 | 78° | 94-126cm below Dahur | W = 49cm
length = 90cm (only in aerial)
2.8m S of Dahur - 3 3.39m S | cobble - 21 × 16 × 7
26 × 22 × 8
20 × 10 × 3 | flat line of 4 cobbles - 2 rows high, 1 to MANNING, 1 to line |
| BUSHNELL | 346° | 71-94cm below Dahur | W = 36cm
length = 1m (aerial fence)
3.9-4.26m E of Dahur | cobble - flat faced
35 × 31 × 9
33 × 25 × 7 | step up after MANNING - was flat over just E of it |
| HANNA | 352° | 39-66cm below Dahur | W = 4.81-5.14m E of Dahur,
length = 1m in aerial fence | cobbles -
16 × 30 × 8cm
15 × 15 × 4
13 × 9 × 4 | another step up - to summit feature |
| OLD KENTON | 80° | 26-54cm below Dahur | 5.25-8.54m E of Dahur
W = 26cm | cobbles - 26 × 22 × 6cm
26 × 24 × 12cm;
26 × 24 × 10 | 1 to HANNA + LEONARD, forms some sort of summit feature |
| LEONARD | 349° | bottom of 12cm below Dahur, top = 30, lower part of line - 12cm below D. | 3.35m long
width = 20cm, 39cm in places

6.35m
4.26
2.09 | cobbles, some schist
schist - 23 × 6cm
cobbles - 19 × 15 × 10cm
rock sizes vary significantly
34 × 19 × 8; 66 × 13 × 19
29 × 35 × 12; 47 × 16 × 10 | 1 to OK. line has 2 levels. |
| GUND | 646 | 56-96 below Dahur | 1m long - aerial fence
width = 33cm
21cm S of end of LEONARD | cobbles -
26 × 28 × 13cm
27 × 22 × 12cm; 32 × 20 × 14 | seems to define S boundary |
| 6.154
3.9
3.60 | Line 1 axis = | 6.2m E of Dahur
1m B | is 21cm high | 7.84
- 5.25
2.59
3.11
9
2.8
6.35
- 5.25
1.10 | 6.38
- 3.64
3.21 |

202-15-072

09-11-21

MATHS - E-CONTENT

-2571A

LA 277

[illegible]

This is a small mound on the eastern part of the ring of mounds, located on the edge of a natural rise. Trench started near the bottom of the rise produced lots of sherds (non-plaza side), although preservation of any structural features on this side is very poor. This is the middle of 3 smallest mounds located close together, and it is my guess that they had some sort of day-to-day function - re-living, cooking or working area, while the larger mounds may have had a more specialized use.

MANNING:

This is the 1st basal wall, located on the W side of the structure. It is 1 rock high, made mostly of flat, fairly consistently sized cobbles, with a few out stones. It is a very neat line, and is quite long (9.91m long). On the north side, the rocks become a bit messy, and the end is fairly ambiguous. w/ no clear corner or any line extending E, which would define boundary on N side of structure.

The South side is much clearer w/ a clear corner around 6.3m S of Datum, and a corner line ~~MANNING EAST~~ extending E. It was only followed out 1m due to lack of time, but it would prob. cont. + give some definition to the South side of building. MANNING EAST only extends for 1-2m at most, though, because it doesn't appear in the aerial photo that connects AB w/ AS, and shows us walls GUND + LEONARD

This is a small mound on the eastern part of the ridge of mounds, located on the edge of a lower rise. It is about 10 feet high and 10 feet wide. The base of the mound is about 10 feet wide. The mound is composed of sand and gravel. It is located on the edge of a lower rise. The mound is about 10 feet high and 10 feet wide. The base of the mound is about 10 feet wide. The mound is composed of sand and gravel. It is located on the edge of a lower rise.

Remarks:

This is the first mound located on the edge of the ridge. It is about 10 feet high and 10 feet wide. The base of the mound is about 10 feet wide. The mound is composed of sand and gravel. It is located on the edge of a lower rise. The mound is about 10 feet high and 10 feet wide. The base of the mound is about 10 feet wide. The mound is composed of sand and gravel. It is located on the edge of a lower rise.

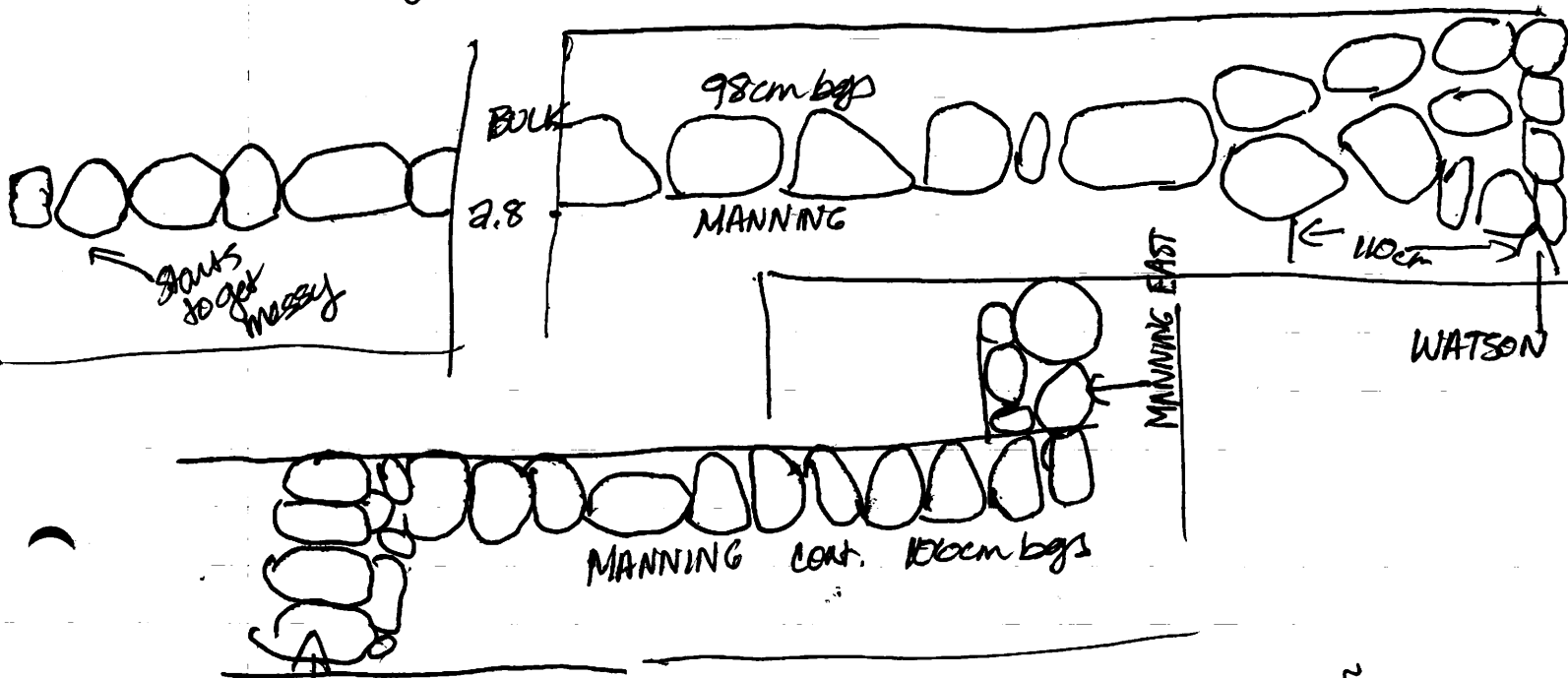
The first mound is about 10 feet high and 10 feet wide. The base of the mound is about 10 feet wide. The mound is composed of sand and gravel. It is located on the edge of a lower rise. The mound is about 10 feet high and 10 feet wide. The base of the mound is about 10 feet wide. The mound is composed of sand and gravel. It is located on the edge of a lower rise.

FINAL NOTES- Structure 3-

6-11-90

P90-21-318

MANNING starts at 2.82 m E of Dahum, & the wall itself is 1 rock thick. There is a flat step area from MANNING to 39 when BURNELL begins. This area is made of flat stones & slabs of lava.



WATSON

After WATSON, the top of MANNING is 106cm below Dahum, while in the axial trench it is only 98cm b.D.

WATSON seems to be a later construction, built on top of MANNING, running \perp to it. It looks like it was made to be some sort of terrace or platform feature near the base of the structure. It appears to be 2 rows wide by 2-3 rows of sm. cobbles & chunking stones high.

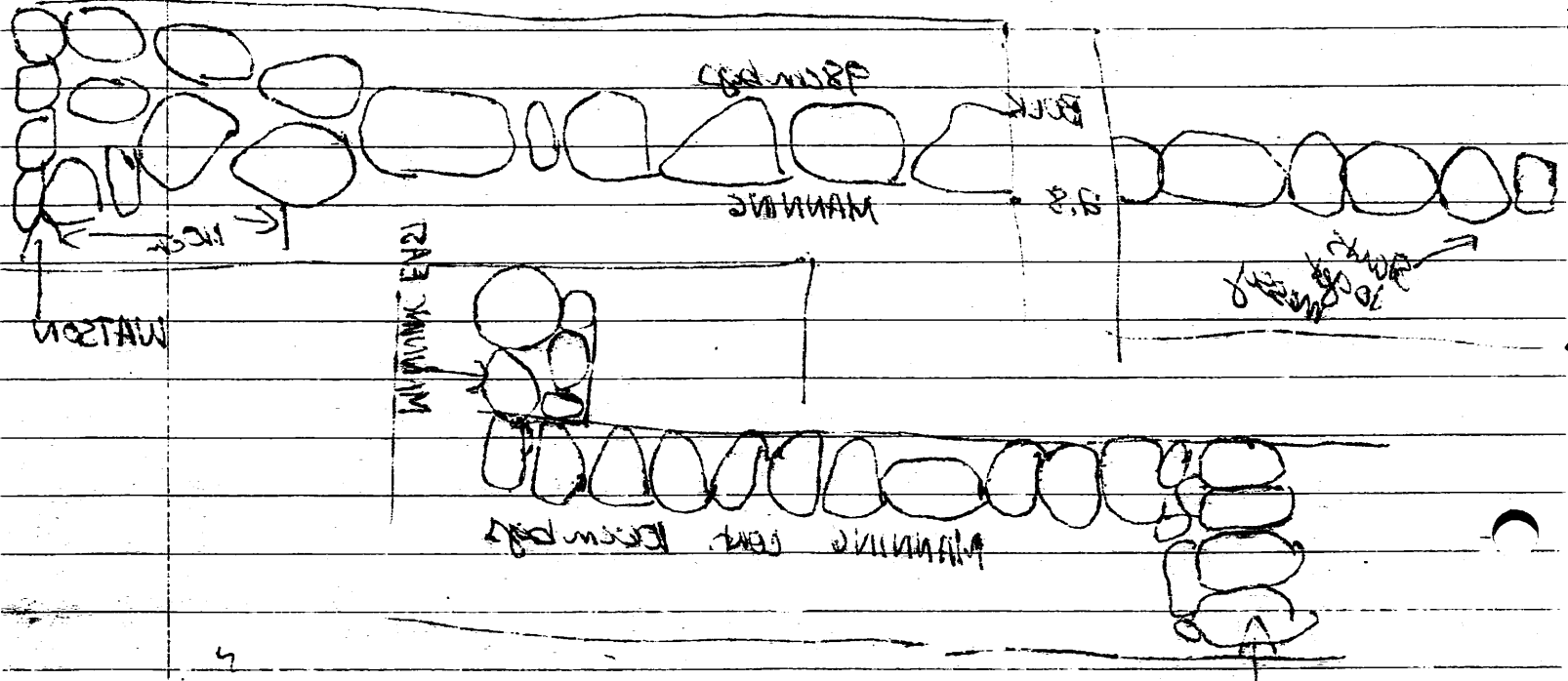
In all, this higher platform area seems to be 1.1m long, starting approx 2m S of Dahum (N trench wall) - Since it was not laterally cleared at all, it is not known how far this platform would extend in any direction.

PD 51-18

02-11-65

Final Notes - Summary 3

MANHOLE STONE at 5.85 m E of Down: the hole itself is 1 foot thick. There is a flat step corner from MANHOLE to 3rd water (highest) bottom. This area is made of flat stones + stone for walls.



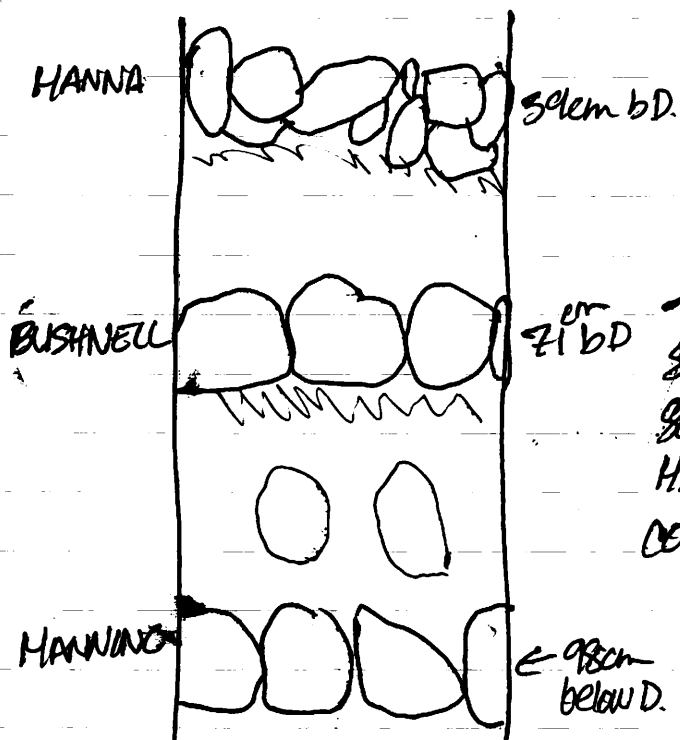
MANHOLE After MANHOLE, the top of MANHOLE is 12' from bottom DOWN, where the other hole is only 18cm PD

MANHOLE seems to be a later construction, built on top of MANHOLE, surrounding 1 to 2 ft. It looks like a hole made to be some sort of fence or platform for the top of the structure. It appears to be 2 feet wide by 2-3 feet of stone. It is a circular stone hole. In all, this hole platform area seems to be 1.5m long, starting about 5m E of Down (MANHOLE). Since it was not laterally moved at all, it is not known how far this platform was extending in any direction.

BUSHNELL-

Step up from ~~500~~ MANNING level. Begins at 3.9m ~~E~~ E of Datum. Wall itself seems to be 1 rock thick - cobbles that are fairly smooth and flat on top. There is a fairly flat area, at the same level as BUSHNELL extending until 4.8m E, when HANNA begins, as another step up.

BUSHNELL was not followed laterally. But as we cleared MANNING on the N side and moved E, I think we may have caught a bit of it at 1.5m N of Datum. It may be corner of the line - to the N appears to be tumble - but I didn't clear it to see what was underneath.



HANNA is the 3rd in a line of steps. It appears to define the Summit boundaries on the W side - As the E side is poorly preserved, I'm not really sure if we can define end of Summit or structure on that side. HANNA is a line of med-small cobbles of various shapes, w/ another row of cobbles underneath it.

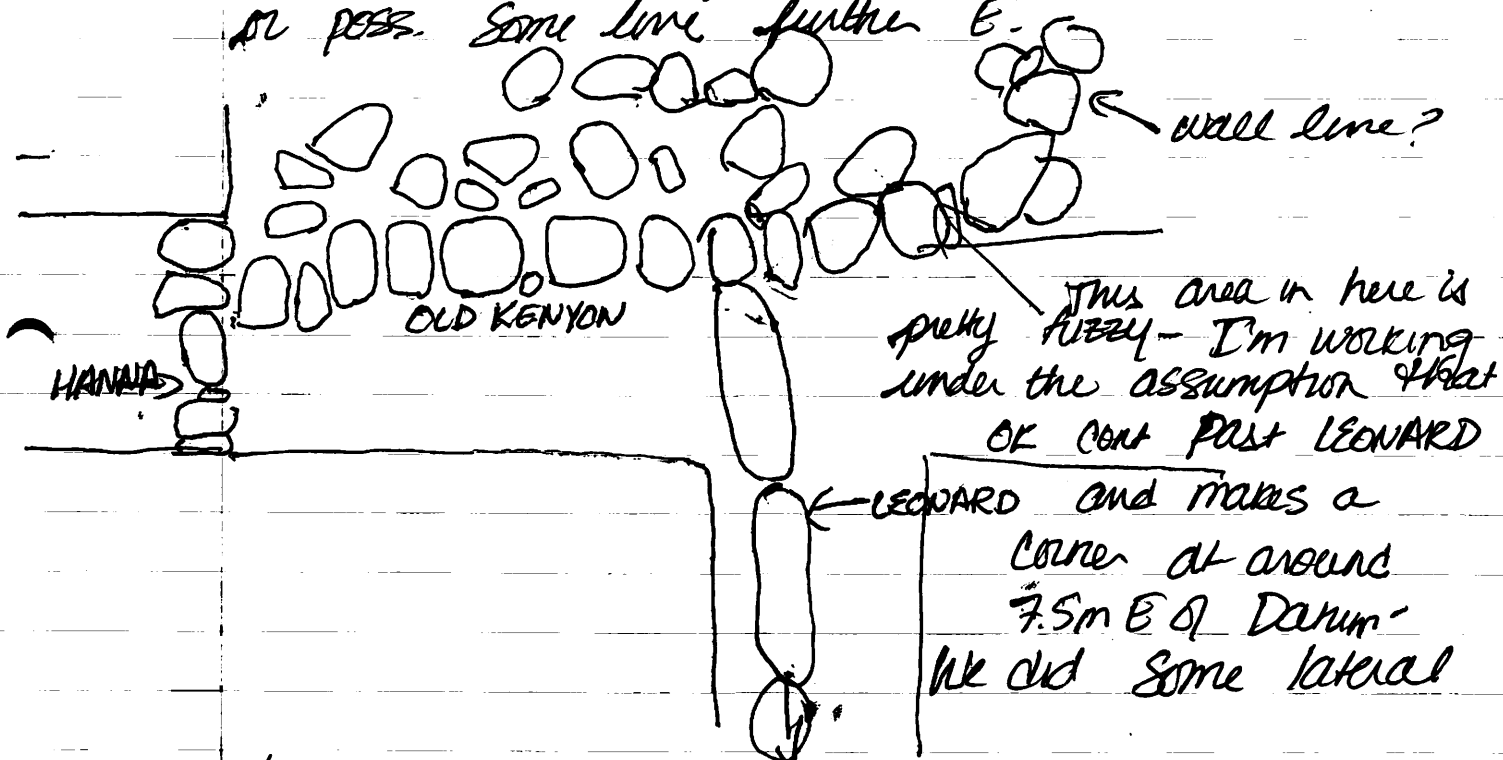
It runs 1 to OLD KENYON - My guess is that they are from the same period of construction as they seem to be built more or less into each other.

FINAL NOTES - 12045/Structure 3. 6-11-90

PD-21-320

OLD KENYON.

Stands 15cm S of Dahum \rightarrow 41cm S, runs more or less EW, angled slightly NE. It's purpose as a Summit feature is not completely clear to me, as we didn't clear enough of the Summit to get a full picture. It is poss. that it's a medial line. Dividing the Summit into N/S rooms, bounded on the W by HANNA + the E LEONARD, or poss. some line further E.



clearing to the N of OLD KENYON - some of what we uncovered looks like tumble, but I left it all as we found it - There's a poss. wall line running N from corner of OLD KENYON -

I think we have W corner of OLD KENYON well-defined at 5.25m E of Dahum. Feature looks to 2 rocks thick - Under the top layer of flat cobbles are 8m. chunking stones, + a few ~~large~~ med cobbles. When we 1st started clearing, we thought OLD KENYON may've been a bench-

FINAL NOTES: 120AF

6-11-90

P90721-321

Rocks are not quite packed as thickly as I might've suspected for a bench - but I suppose it's still possible.

We found a lot of basalt on/around this structure + Structure 4 - so I'm thinking this summit area maybe been used as kitchen work space - w/ garbage being thrown off non plaza side, at bottom of rise.

22 OK North - 1 poss. wall line running N off of E end of OLD KENYON appears to run to 1.7m N of Datum -

This seems to correspond to the position of BUSHNELL that we found when clearing corner of MANNING - What I think may be corner of BUSHNELL is at 1.6 m N of Datum. ∴

It is possible that the 2 lines turned at that point making a Northern boundary of the Summit area at around 1.6-1.7m N of Datum.

LEONARD:

Line running 1 to OLD KENYON, meeting it at 0.35-0.5m E of Datum. It is slightly lower than OLD KENYON, seems to be of contemporaneous construction - a few small chunking stones between rocks of the 2 walls. The 1st few rocks as it begins, S of OK are long + narrow - wall appears to become thicker as it continues S - looks like it could possibly been used as a bench type of feature. LEONARD was probably used to define the Eastern-most boundary of one of the Summit rooms - & Southern-most room -

WASH STATE JAIL

92-114

152-1570129

1. Explain the importance of the following factors in the development of a country:
 (a) Geography
 (b) Climate
 (c) Resources
 (d) Human Capital
 (e) Government
 (f) Technology
 (g) Trade
 (h) Investment
 (i) Education
 (j) Healthcare
 (k) Infrastructure
 (l) Political Stability
 (m) Corruption
 (n) Democracy
 (o) Religion
 (p) Culture
 (q) Language
 (r) Ethnicity
 (s) Gender Equality
 (t) Environmental Protection
 (u) Population Growth
 (v) Urbanization
 (w) Rural Development
 (x) Industrialization
 (y) Service Sector
 (z) Informal Economy
 (aa) Unemployment
 (ab) Income Inequality
 (ac) Poverty
 (ad) Social Security
 (ae) Healthcare Access
 (af) Education Access
 (ag) Political Participation
 (ah) Media Freedom
 (ai) Human Rights
 (aj) Gender Discrimination
 (ak) Religious Freedom
 (al) Cultural Heritage
 (am) Language Policy
 (an) Ethnic Conflict
 (ao) Gender Inequality
 (ap) Environmental Degradation
 (aq) Population Pressure
 (ar) Urban Sprawl
 (as) Rural Depopulation
 (at) Industrial Pollution
 (au) Service Sector Growth
 (av) Informal Economy Expansion
 (aw) Unemployment Increase
 (ax) Income Inequality Worsening
 (ay) Poverty Alleviation
 (az) Social Security Expansion
 (ba) Healthcare Access Improvement
 (bb) Education Access Improvement
 (bc) Political Participation Increase
 (bd) Media Freedom Expansion
 (be) Human Rights Improvement
 (bf) Gender Discrimination Reduction
 (bg) Religious Freedom Expansion
 (bh) Cultural Heritage Preservation
 (bi) Language Policy Implementation
 (bj) Ethnic Conflict Resolution
 (bk) Gender Inequality Reduction
 (bl) Environmental Degradation Mitigation
 (bm) Population Pressure Management
 (bn) Urban Sprawl Control
 (bo) Rural Depopulation Reversal
 (bp) Industrial Pollution Control
 (bq) Service Sector Growth Promotion
 (br) Informal Economy Regulation
 (bs) Unemployment Reduction
 (bt) Income Inequality Reduction
 (bu) Poverty Alleviation Programs
 (bv) Social Security Expansion
 (bw) Healthcare Access Improvement
 (bx) Education Access Improvement
 (by) Political Participation Increase
 (bz) Media Freedom Expansion
 (ca) Human Rights Improvement
 (cb) Gender Discrimination Reduction
 (cc) Religious Freedom Expansion
 (cd) Cultural Heritage Preservation
 (ce) Language Policy Implementation
 (cf) Ethnic Conflict Resolution
 (cf) Gender Inequality Reduction
 (cf) Environmental Degradation Mitigation
 (cf) Population Pressure Management
 (cf) Urban Sprawl Control
 (cf) Rural Depopulation Reversal
 (cf) Industrial Pollution Control
 (cf) Service Sector Growth Promotion
 (cf) Informal Economy Regulation
 (cf) Unemployment Reduction
 (cf) Income Inequality Reduction
 (cf) Poverty Alleviation Programs
 (cf) Social Security Expansion
 (cf) Healthcare Access Improvement
 (cf) Education Access Improvement
 (cf) Political Participation Increase
 (cf) Media Freedom Expansion
 (cf) Human Rights Improvement
 (cf) Gender Discrimination Reduction
 (cf) Religious Freedom Expansion
 (cf) Cultural Heritage Preservation
 (cf) Language Policy Implementation
 (cf) Ethnic Conflict Resolution
 (cf) Gender Inequality Reduction
 (cf) Environmental Degradation Mitigation
 (cf) Population Pressure Management
 (cf) Urban Sprawl Control
 (cf) Rural Depopulation Reversal
 (cf) Industrial Pollution Control
 (cf) Service Sector Growth Promotion
 (cf) Informal Economy Regulation
 (cf) Unemployment Reduction
 (cf) Income Inequality Reduction
 (cf) Poverty Alleviation Programs
 (cf) Social Security Expansion
 (cf) Healthcare Access Improvement
 (cf) Education Access Improvement
 (cf) Political Participation Increase
 (cf) Media Freedom Expansion
 (cf) Human Rights Improvement
 (cf) Gender Discrimination Reduction
 (cf) Religious Freedom Expansion
 (cf) Cultural Heritage Preservation
 (cf) Language Policy Implementation
 (cf) Ethnic Conflict Resolution
 (cf) Gender Inequality Reduction
 (cf) Environmental Degradation Mitigation
 (cf) Population Pressure Management
 (cf) Urban Sprawl Control
 (cf) Rural Depopulation Reversal
 (cf) Industrial Pollution Control
 (cf) Service Sector Growth Promotion
 (cf) Informal Economy Regulation
 (cf) Unemployment Reduction
 (cf) Income Inequality Reduction
 (cf) Poverty Alleviation Programs
 (cf) Social Security Expansion
 (cf) Healthcare Access Improvement
 (cf) Education Access Improvement
 (cf) Political Participation Increase
 (cf) Media Freedom Expansion
 (cf) Human Rights Improvement
 (cf) Gender Discrimination Reduction
 (cf) Religious Freedom Expansion
 (cf) Cultural Heritage Preservation
 (cf) Language Policy Implementation
 (cf) Ethnic Conflict Resolution
 (cf) Gender Inequality Reduction
 (cf) Environmental Degradation Mitigation
 (cf) Population Pressure Management
 (cf) Urban Sprawl Control
 (cf) Rural Depopulation Reversal
 (cf) Industrial Pollution Control
 (cf) Service Sector Growth Promotion
 (cf) Informal Economy Regulation
 (cf) Unemployment Reduction
 (cf) Income Inequality Reduction
 (cf) Poverty Alleviation Programs
 (cf) Social Security Expansion
 (cf) Healthcare Access Improvement
 (cf) Education Access Improvement
 (cf) Political Participation Increase
 (cf) Media Freedom Expansion
 (cf) Human Rights Improvement
 (cf) Gender Discrimination Reduction
 (cf) Religious Freedom Expansion
 (cf) Cultural Heritage Preservation
 (cf) Language Policy Implementation
 (cf) Ethnic Conflict Resolution
 (cf) Gender Inequality Reduction
 (cf) Environmental Degradation Mitigation
 (cf) Population Pressure Management
 (cf) Urban Sprawl Control
 (cf) Rural Depopulation Reversal
 (cf) Industrial Pollution Control
 (cf) Service Sector Growth Promotion
 (cf) Informal Economy Regulation
 (cf) Unemployment Reduction
 (cf) Income Inequality Reduction
 (cf) Poverty Alleviation Programs
 (cf) Social Security Expansion
 (cf) Healthcare Access Improvement
 (cf) Education Access Improvement
 (cf) Political Participation Increase
 (cf) Media Freedom Expansion
 (cf) Human Rights Improvement
 (cf) Gender Discrimination Reduction
 (cf) Religious Freedom Expansion
 (cf) Cultural Heritage Preservation
 (cf) Language Policy Implementation
 (cf) Ethnic Conflict Resolution
 (cf) Gender Inequality Reduction
 (cf) Environmental Degradation Mitigation
 (cf) Population Pressure Management
 (cf) Urban Sprawl Control
 (cf) Rural Depopulation Reversal
 (cf) Industrial Pollution Control
 (cf) Service Sector Growth Promotion
 (cf) Informal Economy Regulation
 (cf) Unemployment Reduction
 (cf) Income Inequality Reduction
 (cf) Poverty Alleviation Programs
 (cf) Social Security Expansion
 (cf) Healthcare Access Improvement
 (cf) Education Access Improvement
 (cf) Political Participation Increase
 (cf) Media Freedom Expansion
 (cf) Human Rights Improvement
 (cf) Gender Discrimination Reduction
 (cf) Religious Freedom Expansion
 (cf) Cultural Heritage Preservation
 (cf) Language Policy Implementation
 (cf) Ethnic Conflict Resolution
 (cf) Gender Inequality Reduction
 (cf) Environmental Degradation Mitigation
 (cf) Population Pressure Management
 (cf) Urban Sprawl Control
 (cf) Rural Depopulation Reversal
 (cf) Industrial Pollution Control
 (cf) Service Sector Growth Promotion
 (cf) Informal Economy Regulation
 (cf) Unemployment Reduction
 (cf) Income Inequality Reduction
 (cf) Poverty Alleviation Programs
 (cf) Social Security Expansion
 (cf) Healthcare Access Improvement
 (cf) Education Access Improvement
 (cf) Political Participation Increase
 (cf) Media Freedom Expansion
 (cf) Human Rights Improvement
 (cf) Gender Discrimination Reduction
 (cf) Religious Freedom Expansion
 (cf) Cultural Heritage Preservation
 (cf) Language Policy Implementation
 (cf) Ethnic Conflict Resolution
 (cf) Gender Inequality Reduction
 (cf) Environmental Degradation Mitigation
 (cf) Population Pressure Management
 (cf) Urban Sprawl Control
 (cf) Rural Depopulation Reversal
 (cf) Industrial Pollution Control
 (cf) Service Sector Growth Promotion
 (cf) Informal Economy Regulation

at bottom of this
of Canada had their life was being saved
the water for use as follows water supply -
Barrage + Dam No. 1 - 20 Tons of material for
the found a lot of bars of material for

OK Victor - I have been thinking about it for a while. I will let you know when I decide.

The same to correspond to the details
 of Bismarck that we found when clearing
 down of Mammals. I have now to clear
 of Bismarck is at 1.6 m. of Bismarck.
 It is possible that the 5 lines found at
 that level mark a vertical boundary of the
 ground level of ground 1.6 m. of Bismarck.

794 1399

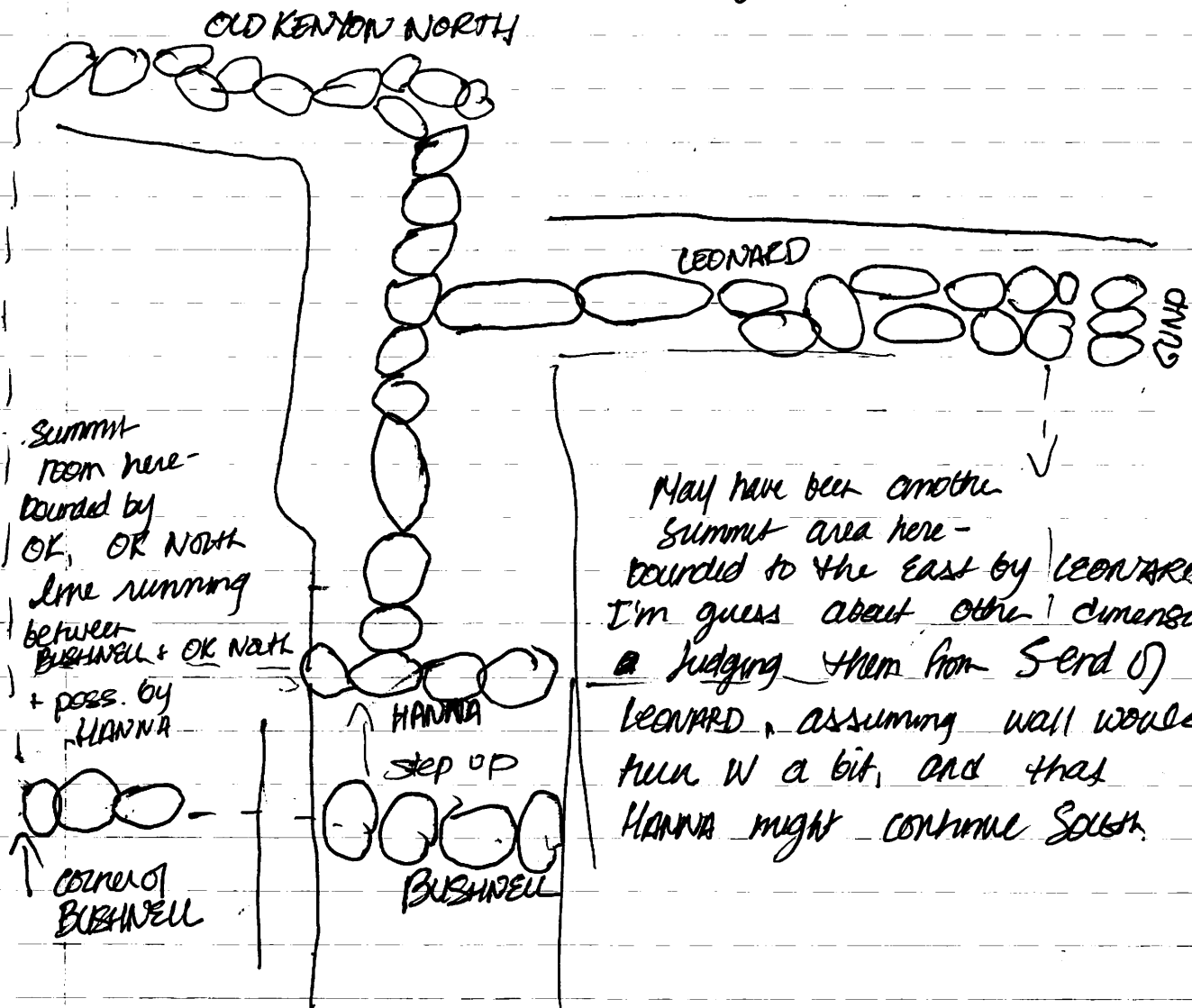
[illegible]

FINAL NOTES - IDEAS

6/1/90

PPD-21-322

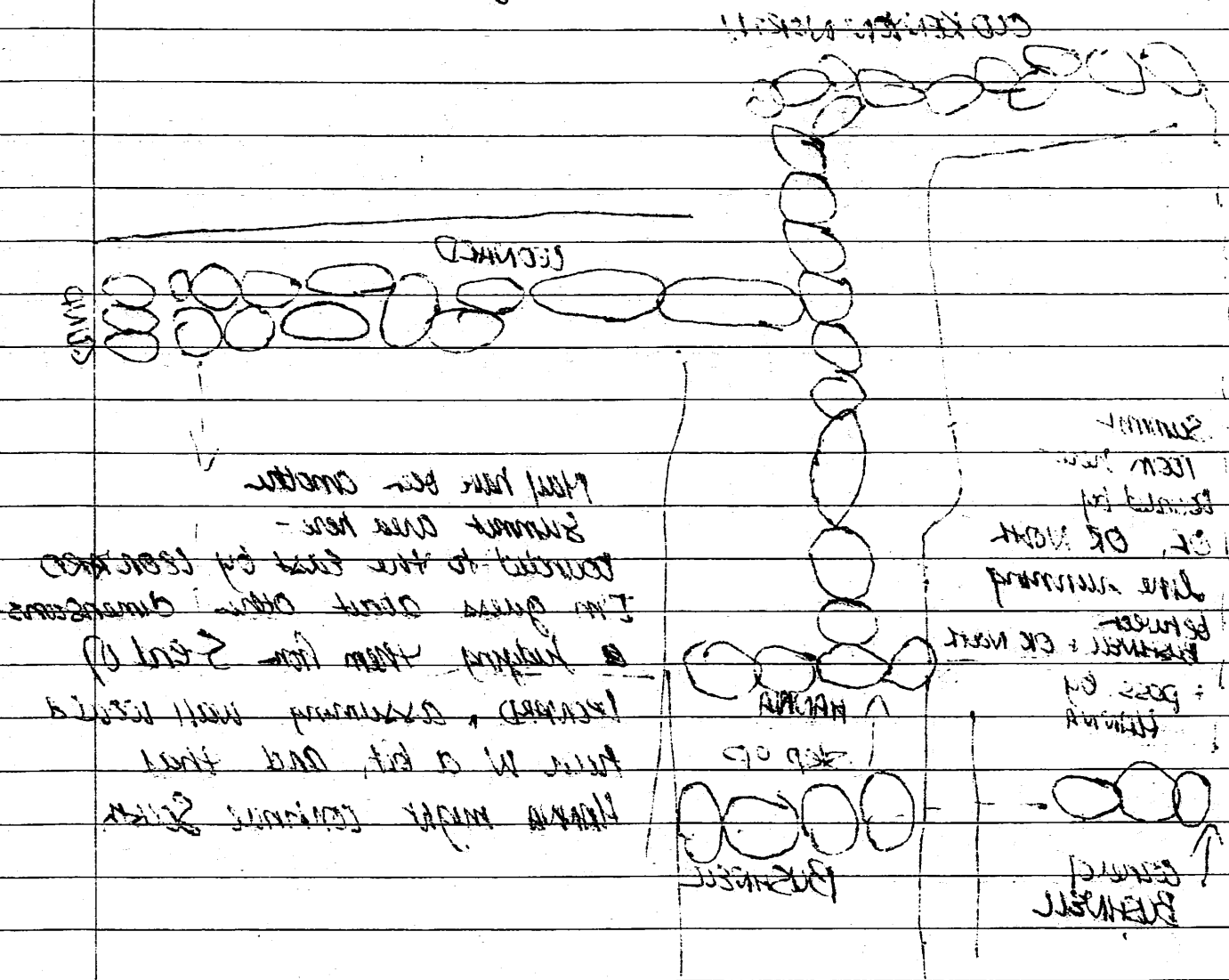
Sketch of how Summit features may have looked:



Entrance to the Summit area was probably through the sets of steps - MANNING, BUSHWELL, and HANNA - which would bring you into the Summit room.

The back side of the structure (E side) - may have had tenacing at one time, extending up the side of the rise to the top of the structure, but no real lines have been preserved. This side would seem to have been of less importance anyway, seeing as the W side faced the plaza + the other buildings + there is nothing at the bottom of the mound or the natural rise.

Sketch of how summit features may have looked:



Summit to the summit core was probably
 through the side of the - MOUNTAIN, MOUNTAIN
 and Summit - which would have been the summit

The base of the structure (3 side)
 would have been formed at an time, extending
 and the side of the core to the top of the
 structure, but we were then there for burning
 this side would have been to form part of the
 important component of the side of the
 the side of the structure - this is not the
 the side of the structure - this is not the

FINAL NOTES: 120AJ

6-11-90

P90-21-323

GUND:

cleared only in axial trench that runs N-S, stemming N from Structure 4 to connect w/ Structure 3. GUND is an EW line and appears to be boundary marker for the Structure on at least part of the South side - MANNING does extend further S. + MANN probably forms some sort of basal line on at least part of the South side, but MANNING appears to end before this trench - or else was taken out when we dug the axial trench that connects AB to AS.

It is also possible that WARREN could extend E and connect w/ LEONARD forming another summit area - but WARREN is much lower. POSS. BUSHNELL helped form summit room w/ LEONARD forming L-shaped structure - to be N of old summit platform room, then this other room.

There's evidence of a terrace on the ~~backside~~ of Structure 3 - 120AM - It is obvious in the profile as a large terrace + a lower line remains in the trench - oriented at 355° .

TASSI JOHN JAMES

TWA

0041-2

40-57-024

The first thing I noticed when I stepped out of the car was the cold. It was a crisp, clear day, and the sun was shining brightly. I had heard that the weather in the mountains was perfect, and I was not disappointed. The air was fresh and clean, and the view was absolutely stunning. I had heard that the mountains were beautiful, and I was not disappointed. The air was fresh and clean, and the view was absolutely stunning.

[illegible][illegible]

P90 - 38 - 120 AB / 4

6-6-90

P90 21-324

| Feature | Height | Average Width | Avg Rock Size | Type | ORIENT | Ave rock |
|-----------------------|--|-----------------|--|------------|------------|---|
| Spike | 37-69
S. end
53-70
(North end)
Below Datum | 52cm | | COB | 354° | 25x50x7 25x46x7 25x31x12
29x40x4 19x37x9 13x24
21x24x11 8x14 14x17x6
19x23x10 24x10x13 |
| Imperial Bedroom | 34-60 | 32cm | | COB | 354° | 32x34x10 24x37x9
27x46x7 27x42x8
12x13 8x9 |
| The Attractions | 44-63 | 40cm | | COB | 82° | 20x24x7 27x19x16 15x19x5
15x27x8 22x24 22x35x6
9x16x5 32x35x9 |
| Oliver's Army | 52-62 | 35 | | COB | 80° | 27x35x12 27x29x23
28x33x8 |
| Veronica | 37-62 | 64 | | COB | 353° | 38x43x11 28x39x24
31x26x9 |
| Radio Radio | 23-36 | 73° | | COB | 81° | 24x27x18 25x32x14 18x20
22x32x16 11x26 11x14 17x33 |
| Ship (Floor) Building | 74x81 | | | COB / LAVA | 83° / 350° | L: 30x37 20x46 19x32
L: 12x16 10x10 |
| Armed Forces | 49-65 | 35cm | | COB | 76° | 22x35x15 16x21x6
33x37x12
32x31x10 24x37x9
27x46x7 20x42x8 |
| MAN OUT OF TIME | 20-35 | 46 | | COB | 346° | 22x31x8 16x21x7 12x32x5
11x12 8x19x4
34x63x12 4x8 8x20 13x24 |
| Clubland | 34-61 (N. corner)
12-49 (S. corner) | 85 | | COB | 351° | 28x30x14 9x11 9x13 12x24
10x16 32x42x12 20x28 18x20 |
| Alison | 35-46 (E. corner) | 53 | | COB / LAVA | 85° | 10x16 11x19 12 12x17 24x39
17x27x9 20x36x7 |
| Red Shoes * | 46-57 (W. corner) | | 18x23 | | | |
| Red Shoes * | 34-42 | 27° | 27x29x28 28x30x12
11x20x6 | COB | 2° | 56x22x15 * long south corner stone |
| Almost Blue | 63-76 | 23° | 19x35x20
22x25x27
19x24 | COB | 5° | 24x37x18
21x26x10
26x36x8 |
| My Arm is True | 38-80 | 37 | 16x35x15
39x38x8
18x37
21x34x10 | COB | 76° | 41x19x15 3x8
14x23 4x6
15x20 3x4 |
| Allet Hum | 30-41 | 35° | 23x35x13 | COB | 88° | 21x28x14 16x20 |
| E. Clubland | S. end
29-47
23-50
N. end | South end
33 | 17x27x15
10x29 10x31
17x35 | COB | 357° | 27x36x10 17x28x6 |
| Upper Armed Forces | 27-46 | 27 | 20x29x9
10x19 | COB | 79° | 22x26x11 6x10 |
| Red Shoes East Bend | 39-54° | 35° | 9x16
24x16 | COB | 92° | 28x35° |

line level: Man Out of Time: 19cm elevation

2
FINAL NOTES - Structure 4-120AB 6-12-90 P40-21-325

Structure 4 - small, fairly flat mound on eastern part of ring of mounds. located on edge of natural rise - Good preservation - cleared the entire structure - This seems to be the ~~largest~~ ~~simplest~~ most complicated structure I've done. In terms of # of rooms. This building has many rooms, walls of diff levels, thicknesses, etc. Some of the rooms are very small, w/ little evidence of formal entry ways, leading me to believe they may've been used for storage - it is possible that this may've been a residential structure, used in conjunction w/ Structure 3, just N, which I think may have had some sort of kitchen work area.

DATUM = NW stake of original axial trench.

SPIKE

1st wall we encounter moving E of Datum 1.3-1.9m E of Datum (heights found on chart). At 20cm N of Datum, wall runs at a lower level - lower part is constructed 1 large rock thick, while upper part is 2 rocks thick. becomes progressively messier as it moves south.

SPIKE joins w/ ALISON (.9-1.2m N of Datum) on its N end to form outer corner of structure - The 2 walls seem to be of contemporaneous construction. On the south it hooks up w/ THE ATTRACTIONS (3-3.5m S of Datum).

THE ATTRACTIONS is a lower line. At its W end it has a short section sticking out S, which looks like it may have been a later addition.

THE ATTRACTIONS runs East until 6m E of Datum where it meets ALMOST BLUE, which forms the back E line of the structure.

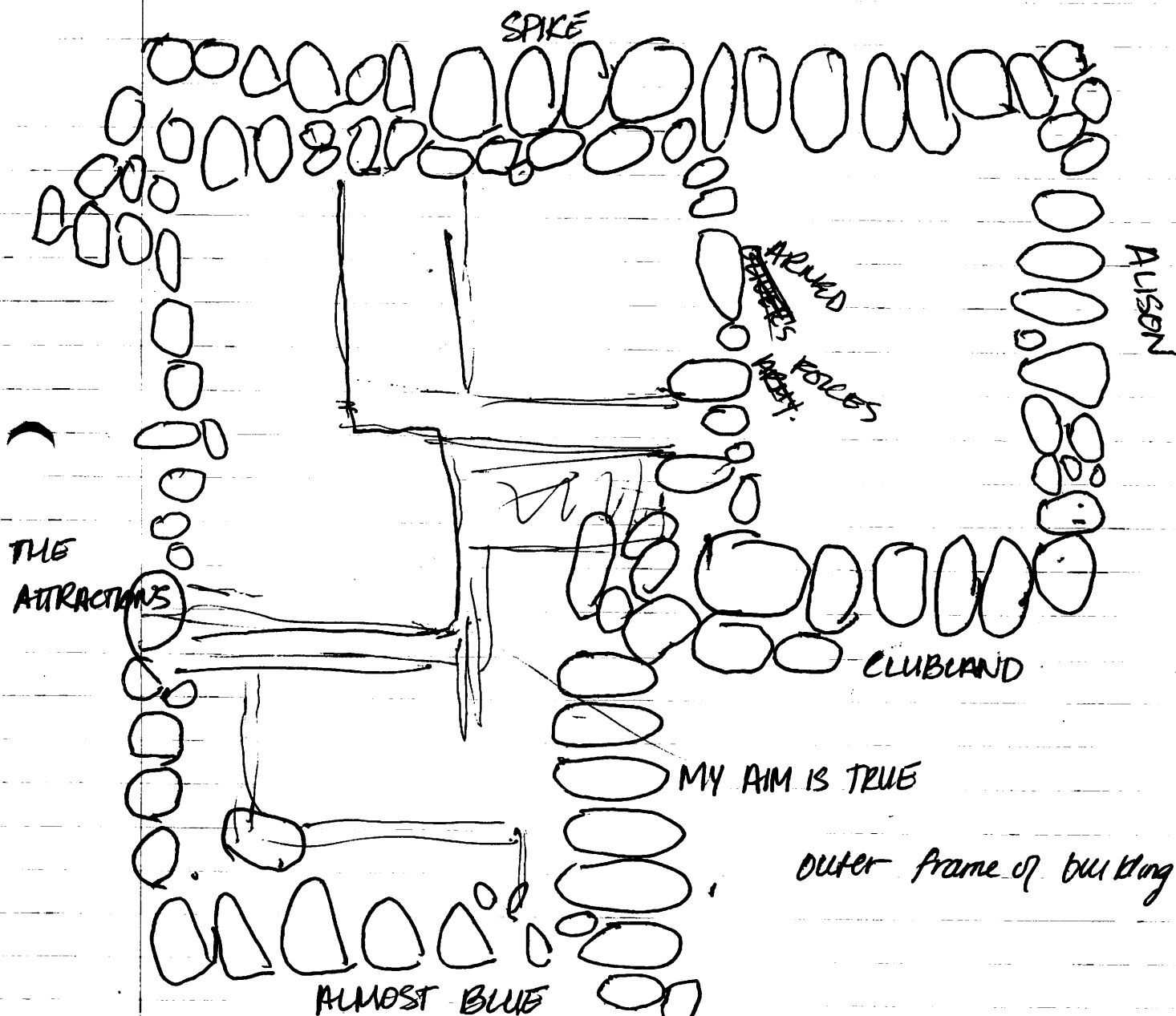
This building seems to be L-shaped. - ALMOST BLUE makes a corner w/ MY AM IS TRUE at 6m E - MY AM IS TRUE ~~at 4.7m S of Datum~~ 4.7m S of Datum with is

FINAL NOTES - 120AB

6-12-90

PPD-21-326

MY AIM IS TRUE runs from 6-4m E of Datum.
At 4m it hits the base of CLUBLAND, which
runs N until it hits ALISON, completing the
outer walls of the structure.
X DATUM



ARMED FORCES
~~CLUBLAND~~ runs from SPIKE to CLUBLAND, becoming
slightly higher when it hits IMPERIAL BEDROOM +
MAN OUT OF TIME. ~~CLUBLAND~~ IS 10-40cm N of Datum
Pours 1st room 5.645 NS x 6.6 BW, interior dimensions
corners all seem to fit in nicely w/ each other

TIME
9h

FINAL NOTES: Structure 4 6-12-90 P90-21-327

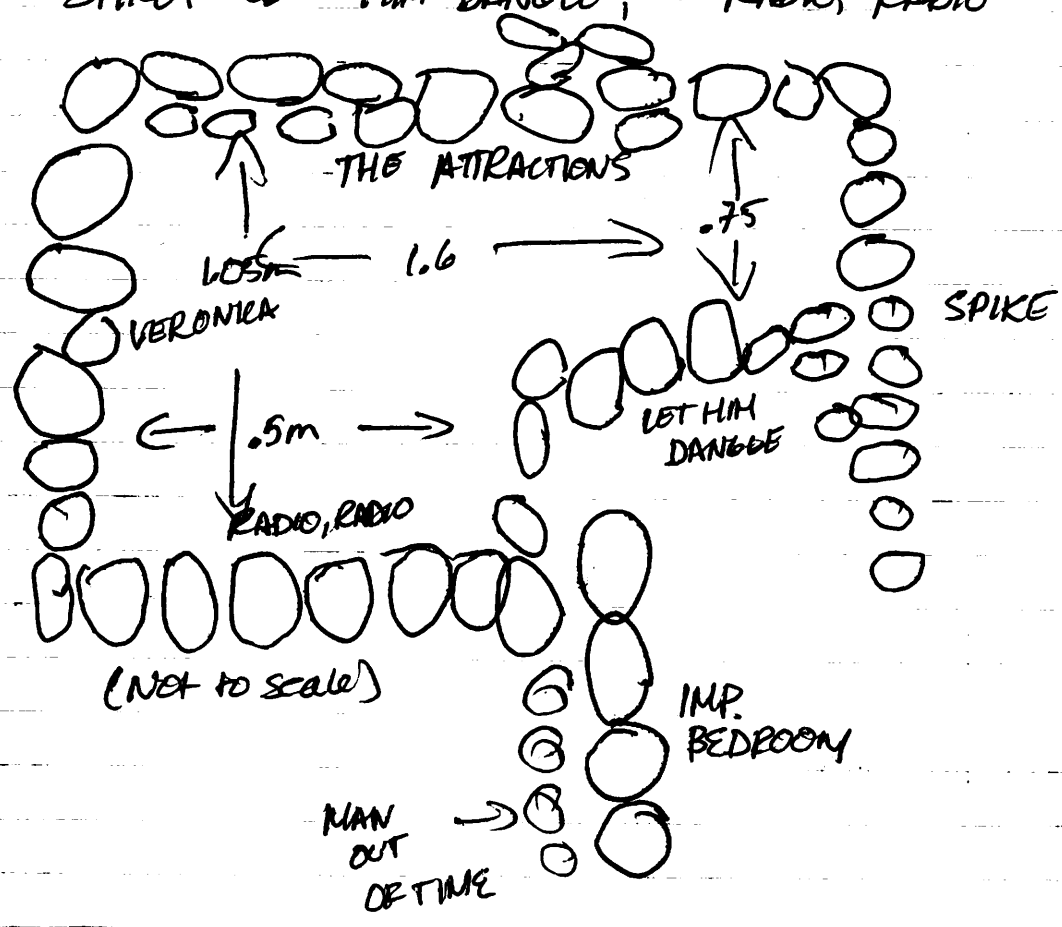
IMPERIAL BEDROOM - 2.5-2.9m E of Datum, Starts around 0m S of Datum (at S face of upper ARMED FORCES to 1.4m S) At 1.4m S, there is a small, lower line ROCK that runs between SPIKE + IMPERIAL BEDROOM.

At 1.65 IMPERIAL BEDROOM hits LET HIM DANGLE, which connects back w/ SPIKE, forming another room, $\frac{1}{2}$ ed at 1.4m S by ROCK.

← 0.5m EN
higher floor
13

MAN OUT OF TIME is a slight step up from IMPERIAL BEDROOM and has roughly the same length - It runs from 3-3.5m E of Datum around 1.6, these lines hit RADIO, RADIO which runs EN

There is an L-shaped room just S, bounded by VERONICA on the E, 1.3-4m E of Datum, 1.7-3m S of Datum THE ATTRACTIONS to the south, then SPIKE, LET HIM DANGLE, + RADIO, RADIO




FINAL NOTES: 2301A JAN 17

1955-1956
1957-1958
1959-1960
1961-1962
1963-1964
1965-1966
1967-1968
1969-1970
1971-1972
1973-1974
1975-1976
1977-1978
1979-1980
1981-1982
1983-1984
1985-1986
1987-1988
1989-1990
1991-1992
1993-1994
1995-1996
1997-1998
1999-2000
2001-2002
2003-2004
2005-2006
2007-2008
2009-2010
2011-2012
2013-2014
2015-2016
2017-2018
2019-2020
2021-2022
2023-2024
2025-2026
2027-2028
2029-2030
2031-2032
2033-2034
2035-2036
2037-2038
2039-2040
2041-2042
2043-2044
2045-2046
2047-2048
2049-2050
2051-2052
2053-2054
2055-2056
2057-2058
2059-2060
2061-2062
2063-2064
2065-2066
2067-2068
2069-2070
2071-2072
2073-2074
2075-2076
2077-2078
2079-2080
2081-2082
2083-2084
2085-2086
2087-2088
2089-2090
2091-2092
2093-2094
2095-2096
2097-2098
2099-2100
2101-2102
2103-2104
2105-2106
2107-2108
2109-2110
2111-2112
2113-2114
2115-2116
2117-2118
2119-2120
2121-2122
2123-2124
2125-2126
2127-2128
2129-2130
2131-2132
2133-2134
2135-2136
2137-2138
2139-2140
2141-2142
2143-2144
2145-2146
2147-2148
2149-2150
2151-2152
2153-2154
2155-2156
2157-2158
2159-2160
2161-2162
2163-2164
2165-2166
2167-2168
2169-2170
2171-2172
2173-2174
2175-2176
2177-2178
2179-2180
2181-2182
2183-2184
2185-2186
2187-2188
2189-2190
2191-2192
2193-2194
2195-2196
2197-2198
2199-2200
2201-2202
2203-2204
2205-2206
2207-2208
2209-2210
2211-2212
2213-2214
2215-2216
2217-2218
2219-2220
2221-2222
2223-2224
2225-2226
2227-2228
2229-2230
2231-2232
2233-2234
2235-2236
2237-2238
2239-2240
2241-2242
2243-2244
2245-2246
2247-2248
2249-2250
2251-2252
2253-2254
2255-2256
2257-2258
2259-2260
2261-2262
2263-2264
2265-2266
2267-2268
2269-2270
2271-2272
2273-2274
2275-2276
2277-2278
2279-2280
2281-2282
2283-2284
2285-2286
2287-2288
2289-2290
2291-2292
2293-2294
2295-2296
2297-2298
2299-2300
2301-2302
2303-2304
2305-2306
2307-2308
2309-2310
2311-2312
2313-2314
2315-2316
2317-2318
2319-2320
2321-2322
2323-2324
2325-2326
2327-2328
2329-2330
2331-2332
2333-2334
2335-2336
2337-2338
2339-2340
2341-2342
2343-2344
2345-2346
2347-2348
2349-2350
2351-2352
2353-2354
2355-2356
2357-2358
2359-2360
2361-2362
2363-2364
2365-2366
2367-2368
2369-2370
2371-2372
2373-2374
2375-2376
2377-2378
2379-2380
2381-2382
2383-2384
2385-2386
2387-2388
2389-2390
2391-2392
2393-2394
2395-2396
2397-2398
2399-2400
2401-2402
2403-2404
2405-2406
2407-2408
2409-2410
2411-2412
2413-2414
2415-2416
2417-2418
2419-2420
2421-2422
2423-2424
2425-2426
2427-2428
2429-2430
2431-2432
2433-2434
2435-2436
2437-2438
2439-2440
2441-2442
2443-2444
2445-2446
2447-2448
2449-2450
2451-2452
2453-2454
2455-2456
2457-2458
2459-2460
2461-2462
2463-2464
2465-2466
2467-2468
2469-2470
2471-2472
2473-2474
2475-2476
2477-2478
2479-2480
2481-2482
2483-2484
2485-2486
2487-2488
2489-2490
2491-2492
2493-2494
2495-2496
2497-2498
2499-2500
2501-2502
2503-2504
2505-2506
2507-2508
2509-2510
2511-2512
2513-2514
2515-2516
2517-2518
2519-2520
2521-2522
2523-2524
2525-2526
2527-2528
2529-2530
2531-2532
2533-2534
2535-2536
2537-2538
2539-2540
2541-2542
2543-2544
2545-2546
2547-2548
2549-2550
2551-2552
2553-2554
2555-2556
2557-2558
2559-2560
2561-2562
2563-2564
2565-2566
2567-2568
2569-2570
2571-2572
2573-2574
2575-2576
2577-2578
2579-2580
2581-2582
2583-2584
2585-2586
2587-2588
2589-2590
2591-2592
2593-2594
2595-2596
2597-2598
2599-2600
2601-2602
2603-2604
2605-2606
2607-2608
2609-2610
2611-2612
2613-2614
2615-2616
2617-2618
2619-2620
2621-2622
2623-2624
2625-2626
2627-2628
2629-2630
2631-2632
2633-2634
2635-2636
2637-2638
2639-2640
2641-2642
2643-2644
2645-2646
2647-2648
2649-2650
2651-2652
2653-2654
2655-2656
2657-2658
2659-2660
2661-2662
2663-2664
2665-2666
2667-2668
2669-2670
2671-2672
2673-2674
2675-2676
2677-2678
2679-2680
2681-2682
2683-2684
2685-2686
2687-2688
2689-2690
2691-2692
2693-2694
2695-2696
2697-2698
26

At the Imperial Bedrock Park lot with Dangle
small concrete foot w/ spike, forming concrete
about 2' to 1 1/2' in 2' of rock
Main cut of the lot is a slight step up
1 1/2' of bedrock and was roughly for stone.
Length - 1' from from 2-2 1/2' E of Dangle
Dangle is, this was, lot Radio Radio mark
was 60

The spike let him breathe + radio, radio
 1.7 sec of breath the witnesses to the death
 rounded off VERONICA on the 13th 11:30 PM
 There is no 1-800-234-2345



FINALB NOTES - 120AB

6-12-90

PD-21-328

VERONICA IS 2 rows high, the top row being 3 large circles, between RADIO, RADIO, + THE ATTRACTIONS,

OLIVER'S ARMY, is a slight step up, just N of THE ATTRACTIONS - It runs from 2.4-2.7m S of Datum

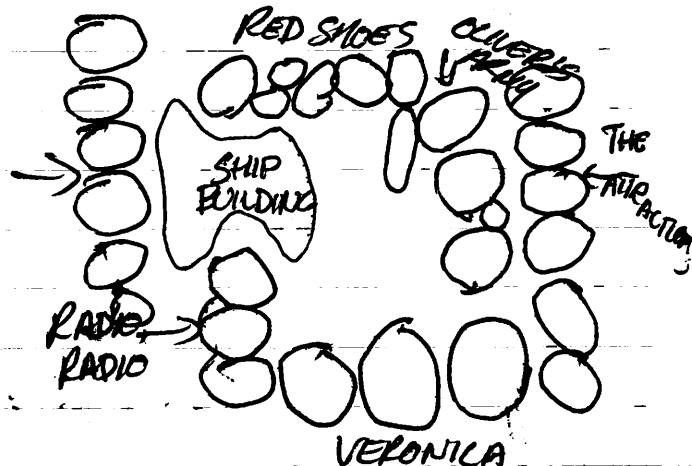
At 2.4m S, it forms L corner w/ RED SHOES

Also makes corner w/ VERONICA - seems to make a room

SHIPBUILDING -
Tape + Flat
cobble floor area
between RED SHOES,


VERONICA + MY AIM IS TRUE

MY
AIM IS
TRUE




There is a tiny room bounded by MAN OUT OF TIME, back of ARMED FORCES, CLUB LAND + RADIO, RADIO

May have been used for storage - or maybe it was filled in at one time as a platform structure



RADIO, RADIO - or maybe this was a cont. of the room described above, having floor - SHIPBUILDING.

Making a definite L shaped room



FINAL NOTES - ROAD/Structure 4

6-12-90

DDP-21-329

ALMOST BLUE

Not to
Scale

MY ARM 5 TRUG

RED SHOES

OLIVER'S
ARMY

POOR
SLIPPERING

RADIO RADIO

VERONICA

THE ATTRACTIVE

CUBLAND

ARMED FORCE

HAND OUT OF THE

IMPERIAL

3 BEDROOM

LET HIM DANCE

ALISON

SPIKE

Rock - later - 10/28/90

135-15-090

W. H. H. H.

CHANDLER

JOEUA

2472

JAISRI

2000

1800

जिवा P 75 K00 VAAJ

9. 10. 11. 12. 13. 14. 15. 16. 17. 18. 19. 20. 21. 22. 23. 24. 25. 26. 27. 28. 29. 30. 31. 32. 33. 34. 35. 36. 37. 38. 39. 40. 41. 42. 43. 44. 45. 46. 47. 48. 49. 50. 51. 52. 53. 54. 55. 56. 57. 58. 59. 60. 61. 62. 63. 64. 65. 66. 67. 68. 69. 70. 71. 72. 73. 74. 75. 76. 77. 78. 79. 80. 81. 82. 83. 84. 85. 86. 87. 88. 89. 90. 91. 92. 93. 94. 95. 96. 97. 98. 99. 100. 101. 102. 103. 104. 105. 106. 107. 108. 109. 110. 111. 112. 113. 114. 115. 116. 117. 118. 119. 120. 121. 122. 123. 124. 125. 126. 127. 128. 129. 130. 131. 132. 133. 134. 135. 136. 137. 138. 139. 140. 141. 142. 143. 144. 145. 146. 147. 148. 149. 150. 151. 152. 153. 154. 155. 156. 157. 158. 159. 160. 161. 162. 163. 164. 165. 166. 167. 168. 169. 170. 171. 172. 173. 174. 175. 176. 177. 178. 179. 180. 181. 182. 183. 184. 185. 186. 187. 188. 189. 190. 191. 192. 193. 194. 195. 196. 197. 198. 199. 200. 201. 202. 203. 204. 205. 206. 207. 208. 209. 210. 211. 212. 213. 214. 215. 216. 217. 218. 219. 220. 221. 222. 223. 224. 225. 226. 227. 228. 229. 230. 231. 232. 233. 234. 235. 236. 237. 238. 239. 240. 241. 242. 243. 244. 245. 246. 247. 248. 249. 250. 251. 252. 253. 254. 255. 256. 257. 258. 259. 260. 261. 262. 263. 264. 265. 266. 267. 268. 269. 270. 271. 272. 273. 274. 275. 276. 277. 278. 279. 280. 281. 282. 283. 284. 285. 286. 287. 288. 289. 290. 291. 292. 293. 294. 295. 296. 297. 298. 299. 300. 301. 302. 303. 304. 305. 306. 307. 308. 309. 310. 311. 312. 313. 314. 315. 316. 317. 318. 319. 320. 321. 322. 323. 324. 325. 326. 327. 328. 329. 330. 331. 332. 333. 334. 335. 336. 337. 338. 339. 340. 341. 342. 343. 344. 345. 346. 347. 348. 349. 350. 351. 352. 353. 354. 355. 356. 357. 358. 359. 360. 361. 362. 363. 364. 365. 366. 367. 368. 369. 370. 371. 372. 373. 374. 375. 376. 377. 378. 379. 380. 381. 382. 383. 384. 385. 386. 387. 388. 389. 390. 391. 392. 393. 394. 395. 396. 397. 398. 399. 400. 401. 402. 403. 404. 405. 406. 407. 408. 409. 410. 411. 412. 413. 414. 415. 416. 417. 418. 419. 420. 421. 422. 423. 424. 425. 426. 427. 428. 429. 430. 431. 432. 433. 434. 435. 436. 437. 438. 439. 440. 441. 442. 443. 444. 445. 446. 447. 448. 449. 450. 451. 452. 453. 454. 455. 456. 457. 458. 459. 460. 461. 462. 463. 464. 465. 466. 467. 468. 469. 470. 471. 472. 473. 474. 475. 476. 477. 478. 479. 480. 481. 482. 483. 484. 485. 486. 487. 488. 489. 490. 491. 492. 493. 494. 495. 496. 497. 498. 499. 500. 501. 502. 503. 504. 505. 506. 507. 508. 509. 510. 511. 512. 513. 514. 515. 516. 517. 518. 519. 520. 521. 522. 523. 524. 525. 526. 527. 528. 529. 530. 531. 532. 533. 534. 535. 536. 537. 538. 539. 540. 541. 542. 543. 544. 545. 546. 547. 548. 549. 550. 551. 552. 553. 554. 555. 556. 557. 558. 559. 560. 561. 562. 563. 564. 565. 566. 567. 568. 569. 570. 571. 572. 573. 574. 575. 576. 577. 578. 579. 580. 581. 582. 583. 584. 585. 586. 587. 588. 589. 590. 591. 592. 593. 594. 595. 596. 597. 598. 599. 600. 601. 602. 603. 604. 605. 606. 607. 608. 609. 610. 611. 612. 613. 614. 615. 616. 617. 618. 619. 620. 621. 622. 623. 624. 625. 626. 627. 628. 629. 630. 631. 632. 633. 634. 635. 636. 637. 638. 639. 640. 641. 642. 643. 644. 645. 646. 647. 648. 649. 650. 651. 652. 653. 654. 655. 656. 657. 658. 659. 660. 661. 662. 663. 664. 665. 666. 667. 668. 669. 670. 671. 672. 673. 674. 675. 676. 677. 678. 679. 680. 681. 682. 683. 684. 685. 686. 687. 688. 689. 690. 691. 692. 693. 694. 695. 696. 697. 698. 699. 700. 701. 702. 703. 704. 705. 706. 707. 708. 709. 710. 711. 712. 713. 714. 715. 716. 717. 718. 719. 720. 721. 722. 723. 724. 725. 726. 727. 728. 729. 730. 731. 732. 733. 734. 735. 736. 737. 738. 739. 740. 741. 742. 743. 744. 745. 746. 747. 748. 749. 750. 751. 752. 753. 754. 755. 756. 757. 758. 759. 760. 761. 762. 763. 764. 765. 766. 767. 768. 769. 770. 771. 772. 773. 774. 775. 776. 777. 778. 779. 780. 781. 782. 783. 784. 785. 786. 787. 788. 789. 790. 791. 792. 793. 794. 795. 796. 797. 798. 799. 800. 801. 802. 803. 804. 805. 806. 807. 808. 809. 810. 811. 812. 813. 814. 815. 816. 817. 818. 819. 820. 821. 822. 823. 824. 825. 826. 827. 828. 829. 830. 831. 832. 833. 834. 835. 836. 837. 838. 839. 840. 841. 842. 843. 844. 845. 8

Handwritten signature: *James M. Smith*

11/11/11

24/08/2023

21
22
23
24
25

175

FINAL NOTES - 120AB

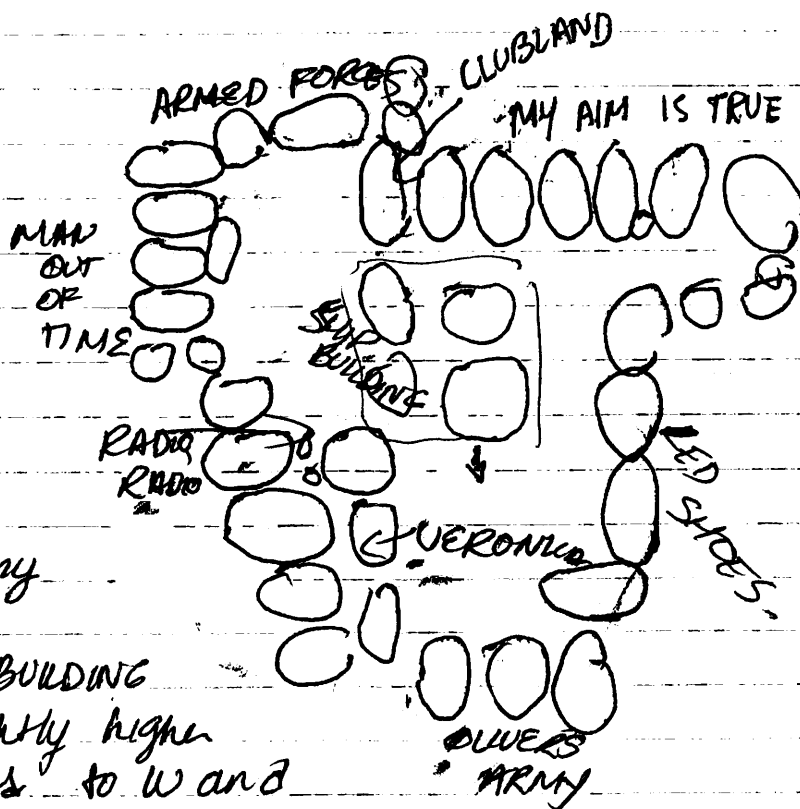
6-12-90

P90-21-330

The SE corner of Structure seems to have had steps up to the structure - THE ATTRACTIONS + ALMOST BLUE from lower lines, then OLIVER'S ARMY + RED SHOES are slightly higher - They are each fairly close in orientation, respectively.

SHIPBUILDING - Floor surface runs between end of RADIO, RADIO + RED SHOES, also bounded by MY AIM IS TRUE

Area bounded by OLIVER'S ARMY, VERONICA, RADIO, RADIO, MAN OUT OF TIME, S. end of ARMED FORCES, S. CLUBLAND, MY AIM IS TRUE, + RED SHOES - fairly anomalous - Is this a room?



Its shape is very strange

SHIPBUILDING is slightly higher than areas to W and S of it

Area here extends E to the bottom of natural rise - preservation not good - left w a few possible lines - but doesn't look very clear - I wonder

05/15/30


05-15-30

FINAL NOTES - 12/24/30

The 25 boxes of SHAWNEE STAMPS TO HAVE THREE
 STOPS UP TO THE SHAWNEE - THE SHAWNEE
 ALMOST BLUE FROM LOWER PART, AND CLOSER
 BROWN + RED STOPS ARE SLIGHTLY HIGHER - THEY
 ARE NOT FAIRLY CLOSE TO CLOSER, RESEMBLING

SHAWNEE - FROM CLOSER AND BETWEEN END OF
 RADIO RADIO + RED STOPS ALSO REMOVED BY
 MY AIM IS TRUE

Also pointed out
 MAIN OUT OF LINE - A ROW OF BUNDLED STOPS, 2 CLOSER
 MY AIM IS TRUE + RED STOPS - FAIRLY CLOSER -
 IS THIS A POINT?



IR STOP IS TRUE
 SHAWNEE
 IS Slightly higher
 THE CLOSER TO BUNDLED
 2 of 1

Once more things to the bottom of SHAWNEE
 are - SHAWNEE - left a few dots
 SHAWNEE - but SHAWNEE - I want

FINAL NOTES:

6-12-90

P90-21-331

How expensive the architecture ever was on that side of the structure (Similar to Struct. 3) - Maybe there was some sort of teneuing - Main structure seems to end at ALMOST BLUE

MY AIM IS TRUE: 80-80m S of Datum, 4-6m E

RADIO, RADIO: 2.9-4.2m E

VERONICA: 3.7-4.2m E, 1.7-2.9m S

CLUBLAND: 3.6-4.2m E, 2m S of Datum → 2m N (MUS ALISON)

FINAL NOTES on Site in general:

Guaymas: 16 mounds, arranged in oval like structure, in a probable plaza area in the middle. Site is located on a natural rise. E end of easternmost mounds are at the edge of the rise - It seems that they threw their garbage off this way. Site is located not too far from river (W of it)

Lower mounds seem to be of some sort of residential/everyday function. There are a few larger mounds - maybe those have more specialized use -? Some sort of community/ritual function? Structures excavated: 1, 3, 4, 14,

FINAL NOTES: 10-11-00 10-11-00

NEW PERSONS AND ORGANIZATIONS WHO ARE ON THE
 LIST OF THE ORGANIZATION (Similar to 2-1-00)
 FROM 2-1-00 TO 10-11-00

MY NAME IS THE: 10-11-00 2-1-00, 1-1-00

NAME: 10-11-00 2-1-00

10-11-00 2-1-00

10-11-00 2-1-00

10-11-00

FINAL NOTES TO THE ORGANIZATION

10-11-00 2-1-00

10-11-00 2-1-00

10-11-00 2-1-00

10-11-00 2-1-00

10-11-00 2-1-00

10-11-00 2-1-00

10-11-00 2-1-00

10-11-00 2-1-00

10-11-00 2-1-00

10-11-00 2-1-00

10-11-00 2-1-00



10-11-00 2-1-00

FINAL NOTES HQAB

6-12-90

P90-4-332

ARMED FORCES - 3 floor, which faces room bounded by SPIKE, LET HIM DANGLE, (ROCK) and IMPERIAL BEDROOM, is nice - flat front



Both face it
on same room -

Most of the construction seems to be contemporaneous. IB, ARMED FORCES, SPIKE - definitely built into each other - interconnected

LET HIM DANGLE - could poss. be of later construction. Wall is not very deep seems to abut SPIKE + RADIO, RADIO rather than be built into it -

VERONICA + OLIVER'S ARMY - seem to have been built together. They certainly look part of original boundaries of that bunch of walls w/ SHIPBUILDING as floor. E end of VERONICA extends N - meets up w/ E end of CLUBLAND - 4.2m E of Datum. OLIVER'S ARMY could be step up entrance way into some room or terrace - It is approx same height as SHIPBUILDING.

FINAL NOTES 120AB

6-12-90

PD-21-333

SPIKE is very well constructed until the point where it hits RECK - which is built into wall - it looks like wall may've originally ended there forming small room w/ IMPERIAL BEDROOM + ARMED FORCES, w/ IMPERIAL BEDROOM serving as some sort of bench. Wall was probably extended late to make L-shaped room w/ THE ATTRACTIONS et al.

Incl. the little room described above there were 4 rooms in the structure -
The anomalous one described earlier was probably bounded by MYAMIS TRUE, RED SHOES, OLIVER'S ARMY and VERONICA, forming sort of a rectangle, w/ SHIPBUILDING covering part of the floor. It also may have had an L shaped w/s like section bounded by CLUBBAND + MANDATE OF TIME

From arbitrary datum pt - ^{NWC} ~~PT~~ of ALISON → 100 cm below Datum
base of GUND = 59 cm ^{base of GUND is} 20 cm below same pt.
base of ALISON = 93 cm
GUND is probably a late construction - ~~which would originally place~~ the construction of Structure 3 after that
The rest of Structure 3 could still be contemporary w/ 4

84057 5028A 50617

012-5110

55-1504

THE UNIVERSITY OF
ALABAMA
SCHOOL OF LAW
LIBRARY
1000 UNIVERSITY BLVD
TUSCALOOSA, AL 35486-0001
205-885-5200
WWW.LAW.SCHOOL.OF.ALA.EDU

10-12 2000/0000 0000

1981 the 1000 year old stone bridge - 1000 years old stone bridge

The University of Wisconsin has been a leader in the development of the field of environmental education. The University of Wisconsin has been a leader in the development of the field of environmental education. The University of Wisconsin has been a leader in the development of the field of environmental education.

2) The ...

From: Crawford Brown - Dr. [unclear]

1000

10/10/10

[Faint handwritten notes at the bottom of the page]

$\frac{d}{dt} \left(\frac{1}{r^2} \right) = -\frac{2}{r^3} \frac{dr}{dt}$

1. Introduction

10/11/19 - 2/12/19 - 10/12/19 - 11/12/19

| | | | | | | |
|------|--------|---|--------|----|--------|--------|
| 1179 | 100000 | 2 | 200000 | 10 | 100000 | 100000 |
| | | | | | | |

P90 - 38 - 120 AD - 1

ORIENTATIONS

334

Red Sox : 80°

Reds : 347°

Pirates : 348°

White Sox : 5°

Royals : 85°

Cubs : 80°

Yankees : 83°

Dodgers : 76°

Braves : 81°

Twins : 349°

P90 - 38 - 1 - 120 - 14

Love + Death : 353°

Take the A + Run : 83°

Hanna + Her Sisters : 352°

Zelig : 347°

Sleeper : 356°

Crimes + Misdemeanors : 350°

Broadway : 354°

Manhattan : 7°

Annie Hall : 14°

Orientations of trenches

| | | |
|--------|----|------|
| Street | 1 | 854° |
| " | 3 | 84 |
| " | 4 | 79 |
| " | 14 | 85 |

~~high status residential cluster~~
~~1179~~

high % age of import
shells, large # of beads

-1-
1 - 0A051 - 88 - 080

Red 2nd 80°
 Red 2nd 34°
 F. Water 318°
 White 2nd 2°
 Bay of 82°
 (Cape 212°)
 N. Water 83°
 (Cape 46°)
 Bay 81°
 T. Water 314°

450-28-099

10. 11. 1954
 11. 11. 1954
 12. 11. 1954
 13. 11. 1954
 14. 11. 1954
 15. 11. 1954
 16. 11. 1954
 17. 11. 1954
 18. 11. 1954
 19. 11. 1954
 20. 11. 1954
 21. 11. 1954
 22. 11. 1954
 23. 11. 1954
 24. 11. 1954
 25. 11. 1954
 26. 11. 1954
 27. 11. 1954
 28. 11. 1954
 29. 11. 1954
 30. 11. 1954
 31. 11. 1954
 32. 11. 1954
 33. 11. 1954
 34. 11. 1954
 35. 11. 1954
 36. 11. 1954
 37. 11. 1954
 38. 11. 1954
 39. 11. 1954
 40. 11. 1954
 41. 11. 1954
 42. 11. 1954
 43. 11. 1954
 44. 11. 1954
 45. 11. 1954
 46. 11. 1954
 47. 11. 1954
 48. 11. 1954
 49. 11. 1954
 50. 11. 1954
 51. 11. 1954
 52. 11. 1954
 53. 11. 1954
 54. 11. 1954
 55. 11. 1954
 56. 11. 1954
 57. 11. 1954
 58. 11. 1954
 59. 11. 1954
 60. 11. 1954
 61. 11. 1954
 62. 11. 1954
 63. 11. 1954
 64. 11. 1954
 65. 11. 1954
 66. 11. 1954
 67. 11. 1954
 68. 11. 1954
 69. 11. 1954
 70. 11. 1954
 71. 11. 1954
 72. 11. 1954
 73. 11. 1954
 74. 11. 1954
 75. 11. 1954
 76. 11. 1954
 77. 11. 1954
 78. 11. 1954
 79. 11. 1954
 80. 11. 1954
 81. 11. 1954
 82. 11. 1954
 83. 11. 1954
 84. 11. 1954
 85. 11. 1954
 86. 11. 1954
 87. 11. 1954
 88. 11. 1954
 89. 11. 1954
 90. 11. 1954
 91. 11. 1954
 92. 11. 1954
 93. 11. 1954
 94. 11. 1954
 95. 11. 1954
 96. 11. 1954
 97. 11. 1954
 98. 11. 1954
 99. 11. 1954
 100. 11. 1954

① अनुसूचित जाति का अर्थ है -

Handwritten notes on lined paper, including the word "bought" and various scribbles and symbols.

~~Handwritten scribbles~~