

1990

PVN-020-Douglass-Field Notes-1990

John Douglass
Kenyon College

Follow this and additional works at: <https://digital.kenyon.edu/honduras>

 Part of the Archaeological Anthropology Commons

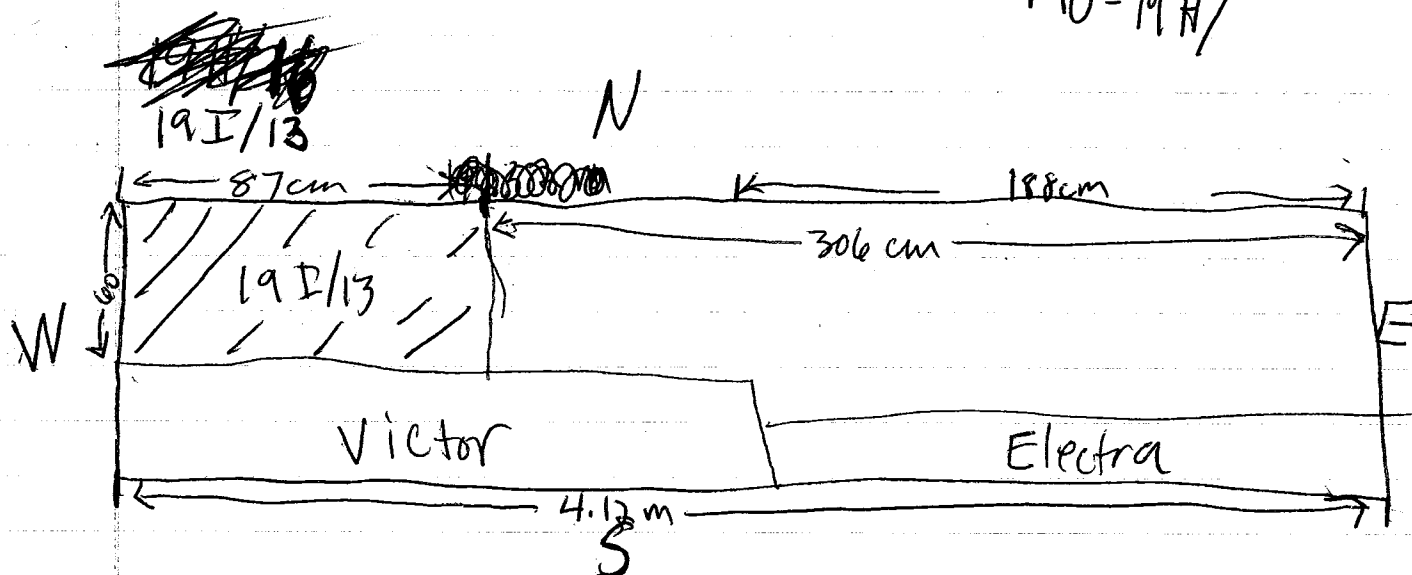
Recommended Citation

Douglass, John, "PVN-020-Douglass-Field Notes-1990" (1990). *Four Valleys Archive*. Paper 7534.
<https://digital.kenyon.edu/honduras/7534>

This Field Notes is brought to you for free and open access by the Anthropology at Digital Kenyon: Research, Scholarship, and Creative Exchange. It has been accepted for inclusion in Four Valleys Archive by an authorized administrator of Digital Kenyon: Research, Scholarship, and Creative Exchange. For more information, please contact noltj@kenyon.edu.

P90-20-1

P90-19H/



Found 1 of sidian

This lot runs from what once was thought to be a muro (wall) but that Ed now knows isn't one. So we sagued it. We took out the large rocks, and the workers cleared out the area down to the same level as 19I/12. We started this lot at ~~35~~ 35cm bgs, measured at the lowest point in the top of the lot. We discovered a new Muro, which I will call BENJI, after a guinea pig we had when it was young.

proo-floor

quita - take out

nivela - to level out

limpiar - to clean

pedra - rock

I keep asking

ties to - shed

I keep asking for help by whether to keep rocks or take em out.

We excavated down to 53cm, the base of the excavation. A wall projects out the last 32cm from the W end of the trench East, wall BENJI. The wall is 34cm bgs. At the East end of the lot there is a possible wall - further excavation will tell.

2-15-90

990-20-2

197/14

1x1m extension of the trench to the W, following VICTOR wall, over BENJI. We plan to continue at the same level as the top of ~~benji~~ BENJI wall, although the bgs measurement will get higher as we excavate into the hillside.

shell,
and a round
basalt ball.
One piece
of obsidian

In this lot we have found sherds, bajareques,
ormiga - ant
cuchara - pointing trowel

VICTOR ends at the E end of this lot, leading Edwards to believe more strongly that BENJI is a wall.

54 E of W end of trench to 43cm E of W end.
58cm to 33cm North of S side of trench
N 35cm bag

sheds

N 35cm bgs

43cm

51cm

11cm

58cm

33cm

W

E

measured to the E end of BENT wall.

Lots of sheds extending under a possible wall.

These sheds

Sheds extend further ~~to the~~ toward the south wall, to w/in 18cm of the south wall, down to 39 cm bgs, w/ the ground level rising due to the mound.

2-9-90 (Washington's birthday)

P9C-20-3

19F/20

I am continuing Neal's ~~to~~ trench 19F. We are extending the trench with this 1x1 m lot S of the ^{current} S wall. The ~~width~~ trench before this new lot is begun was exactly 7 meters long, from the NW corner to the SW corners of the trench. With this new lot the trench is now 8 meters long.

My two workers are José and Nectarín. Nectarín knows what he's doing - he told me why we needed 2 bags, etc.

We found some white chalky stuff that looks like rock, but Nectarín told me that I ought to write it down and keep it.

We took it down 15 cm from the NW corner, 13 cm from the NE corner and 10 cm from the SE corner of the lot, found some shreds, nothing else. We ended the lot 'cuz we found the home of some ornary ormigas.

19F/21

A one by one meter extension S, 8-9 meters from point zero, the NW stake. We took it down 10 cm w/ just a few shreds so we're taking it down another 10 or until we find the bottom, if sooner. We've got shreds, baia regue, a round-ball-like stone, etc. We stop at 20 cm bgs and begin a new lot.

19F/22 This is directly underneath 19F/20. 10 cm - 20 bgs; 7-8 m's from 00 stake. We found part of a matate, shreds.

Medidas -
measurements

Rock

Nectarín

New G = 7/5
point SE

denúncia -
rubble

peach
pick

P90-20-4

19F/23

begins at
20 from SEC
BGS

This is directly below 19F/21. It is
8-9m from 00 stake, the NW corner of the
trench - It starts at 20cm bgs and goes
to 40. We first went from 20-30,
didn't find much and so continued to 40.
We found some shreds but not that
much, plus 3 or 4 pieces of what
may be shell.

196/15

P90-20-5

9.3-10.3

This lot is a 1×1.3 m extension N of the former N trench wall. It is 8.3×9.3 m of the 0° stake, the SE corner stake.

We found a small snail shell - put in a small bag. Also a rimmed sherd w/ an upside-down rabbit-type of object protruding from the side. In a separate bag we've got a chert core, though small. Also a large obsidian blade, uni-facial. At the edge b/ lot 196/15 and the one due S. we found a mano/small matate'. We stopped at 40, then decided to go down to 20. We also found bajareque. End at 20, at possible floor.

196/16

10.3-11.3

a $1 \text{ m} \times 1.1 \text{ m}$ lot, directly N of 196/15. It is 9.3×10.3 m N of 0° stake, the SE corner of the trench. We found sherds, a rock which is totally flat on one side - possibly a grinder, sherds, part of a stamp, bajareque, obsidian, little bit of chert. IN TWO BAGS From 0-20 cm, SEC B65

196/17

10.3-11.3

This is directly below 196/16. It is 9.3×10.3 m N of 0° stake, the SE corner of the pit. It starts at 20 and works down to 28. Only sherds.

2-20-90

P90-20-6

19F/24

This lot is from 28-46cm bgs SWC. It is 1m x 34cm, 7.66-8m from stake 0° the NWC of trench. We are searching for the floor and wall which may correspond to CEDELLE in trench G.

I borrowed Lisa's cool hat for the day so now I am a masculine estudiantu if I've ever seen one.

In this lot we found jute, possible bone, sherds and dirt. We are expanding to a new lot.

19F/25

This is a 1 x 30cm ex, 7.5-7.8m from the U's stake, the NWC of the trench. This lot is from on the N where a possible wall is to on the S where lot ~~19F/24~~ 19F/24 ended.

We found a piece of charcoal 20cm S of the N end of the lot, 41cm bgs and 28cm E of W wall. This was discarded.

We found sherds, bajareque and jute. This was from 28-46cm bgs NWC.

19F/26

This is directly below 19F/25.

It starts at 43cm bgs NWC and is 70cm long ~~was~~; ~~7.0~~ to 8.1 m S of NWC of trench.

We found sherds, bajareque, obsidian, bone

It is 50 cm bgs at NWC of trench.

There is some bajareque, but in next lot down another 10,

Jeso - another white substance
Perosa - white rock, calcium rich
oja - bowl

2-20-90

P90-20-7

3 bag

196/18

2 bag

This new lot is a $1m \times 1.1m$ extension N of the trench G-J. It is $11.4m - 12.4m$ from the 0° stake, the SEC of trench wall. S of this lot, $10.4 - 11.4$, the possible living floor has lots amounts of rocks, and is at $30cm$ bgs just about the same level as trench H's Piso is, about 4 meters away.

We've found sherds, bone (possibly the anterior part of a humerus, a sherd w/ a dog's head on it, w/ its mouth open, There is bajareque. It will be taken down from $0 - 23cm$ bgs NWC of trench. Then it will be at the same level as the possible floor directly S of this lot. We've found also chert pieces.

This went from $0 - 25cm$ bgs SWC of ~~trench~~ lot.

196/19

~~This is directly under trench 196/18. It begins at $25cm$ bgs and goes down. We are~~

this is a $1 \times 1.25m$ lot, $9.4 - 10.4m$ N of SE Stake, the 0° stake. There are lots of rocks jumbled; the lot begins at $20cm$ bgs NWC of trench. The workers are taking out only a few rocks which are probably rubble and are taking out a lot of dirt - not too much trestos. They really do seem to be slow. The foreman's becoming an even bigger jerk. We found a partial Matate. We have been excavating in the North central part of the lot, in an area which has lines of rocks on all four sides. A drawing follows. A small bag

Continued P90-20-9

On Sherds, \rightarrow

P90-20-8

19F/27

This lot is directly below 19F/26. It is 7.4m - 8.1m ~~to~~ of NWC of trench, 70x1m lot. Starting at 50 bgs NWC and going to 70. We've found some interesting sherds w/ angles jutting off of them - Also another uni-facial obsidian blade. Not too many sherds coming out now. We've gone to 60 but w/ few sherds and no pso in sight so we're taking it to 70 in the same lot. The guys found some polychrome in really bright colors → really beautiful!

19F/28

This lot is just N of Lot 19F/27. It begins at 21cm bgs NWC - A 47cm ~~N~~ N→S by 63 E→W, butting up to the West wall of the trench, beginning 27cm from the E wall of the trench. It is 7.0m - 7.5m S of the NWC of the trench. We ended at 40cm. W/ some sherds, that's all. We can see under what looks like a step more sherds, possibly earlier deposits.

19F/29

~~This is directly under 19F/28, started at 40cm bgs NWC.~~ This is a one by one m. lot that begins at 70cm bgs NWC. It is 130-230cm S of the NWC of the trench. A whole bag of bajareque, I took a soil sample - it's a totally different color and texture - The workers think it is because it was fired, like the soil was an informal orno. Ends at 80cm.

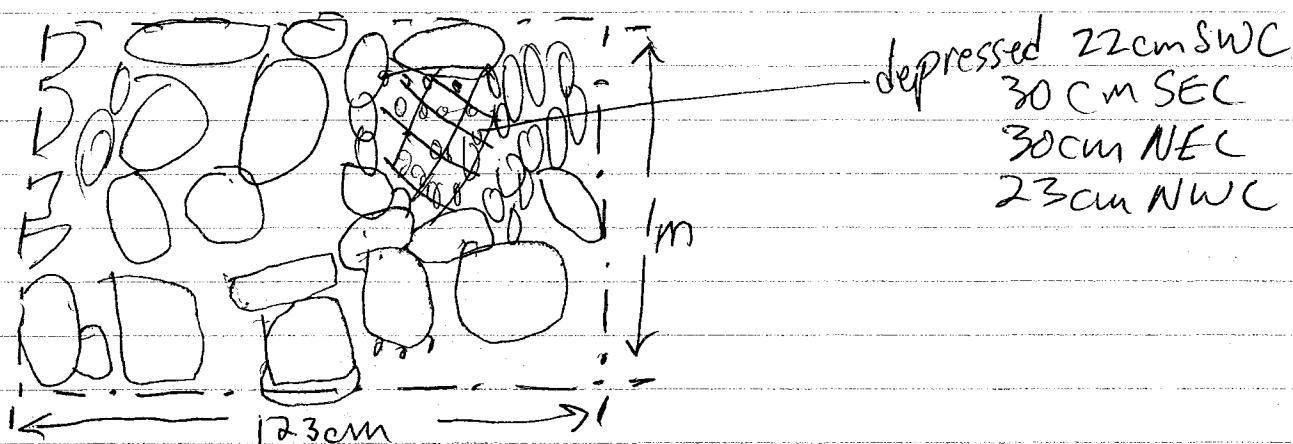
Continued P90-20-10

(5)
11 bags

PAHAR:

P90-20-9

(Lot 196/19 cont)
1N



[While moving fill from 6 trench an obsidian core
6cm long x 4.2cm wide was found - no idea where from in 6

The matate was found in the SEC of this depressed
area on it's side.

Lot 196 - fill

found 6cm x 4.2cm obsidian core in back
fill when moving it.

190-20-10

(19F/29 cont)

orange-
red color

We've taken out 5 pieces of this wierd soil from 70-80cm depth. The soil has an almost bajareque layer, then a blackened layer like one sees in the middle of pottery, and then a black-tinted beige color underneath. So far we've only found 2 sherds. in 1/2 an hour of digging. We found a multi-colored jute shell (Jute Colorado the workers say) in the NE corner of the lot. It's a big shell. We found another small shell piece.

P90-20-11

19F/30

This is a 1x1 m lot 8.9m-9.9m S of 0° stake,
the NWC of the trench. 0-20embgs ~~SEC~~^{SEC}.
Between 0-10 we found a tooth, a molar w/ much
wear-through enamel and down to dentin in some
areas. The foreman, knowledgeable in everything, says
it's an animal tooth.

I took some photos of my workers, and not
a single one of them smiled - kind of interesting.

We finished the lot at 20, SEC.
Bow, tiestas, that's all.

Lot 196/20

~~This is a 1m x 1.8m lot,~~320°
8m N-S
1m E-W

Trench G has been reorientated.
 * ~~NEW TRENCH~~ NEW TRENCH called "J" ***
 12.1m long, angle is 320°, cutting across
 Trenches G and F. The
 Stake at 8.1m from S end of trench SEC
 is exactly 5m from SWC of Ziggy.
 We are following line Stephen
 Moving stuff NE of Stephen between
 The 2m and 4m stakes of Trench J.

Lot 195/2

Shards found in dirt, possible tumble
 surrounding E of Stephen, between 4-6m marks,
 then in small Δ measures 1m along E side
 of trench. 4-7m in Trench J, triangle borders
 by E wall of J, and E wall of G.

We've found obsidian and a possible shell,
 bajareze, just (unifacial), and a cylindrical stone
 maybe 1cm long.

Lot 195/1

This is a lot from wall Buckley NW to
 end of trench, 12.1m from SEC of trench.
 Buckley is 8m N of SEC of trench G. Shards
 are coming out of ground surrounding
 possible rubble. The South end of this lot
 is 3.25m SE of the North end of trench.

19J/1 (cont)

This ~~trench~~ lot encompasses a Δ of trench G, from BUCKLEY wall ~~to~~, which is 8m N of SEC of trench G, extending 170cm N along the E wall of trench G.

escobita-
brush
limpian-
to clean
III bags

We have found sherds, a shell at 25cm bgs NEC of N wall of trench, 50cm SW of NEC of trench along the North wall of trench J. There is a small concentration of pottery. There is baja regue, small shell frag, 2 sherds w/ echings on them - circles, semi-circles, etc - and what may be chest.

sketch
on

On the N side of this lot we have hit a possible floor and several lines at 30cm bgs NWC.

We found a tubular object in the soil, which I think fell into the pit - the outside almost feel like plastic. It's in w/ the obsidian and stuff.

40cm bgs NWC, 25cm bgs along E wall 150cm S of NEC, 33cm bgs along W wall 165cm S of NWC, 15cm bgs along W wall at SWC of lot, at 3.25m S of N end of trench.

Lot 19J/3

This lot is directly above of 19J/2. It is between 7 and 8.1m of trench J N of the 0° stake, the SEC of the new trench. Close to the NEC it is 23bgs and near the SEC it is 33cm bgs, w/ the drop off occurring at 60cm S of the 8.1m stake. It is a 1x1m lot. They are taking out the dirt surrounding the possible floor and walls ~~to~~.

* CHANGE IN PROVENANCE \rightarrow 7.1m to the N end of wall BUCKLEY, 8.95m from

2-27-90

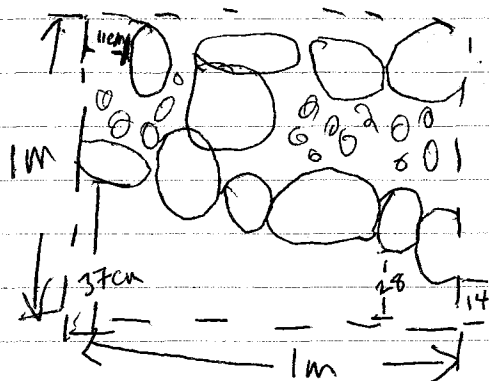
(Lot 19J/3 cont)

The SEC of trench J. They are clearing out the dirt.

We've found bajareque, jute, a piece of possible chert, and a possible fossilized something or other w/ lots of shell stuck in it all over.

Lot 19J/4.

This is a 1 x 1 m lot from 0-1 m NW of the 0° stake. We've found obsidian flakes, tiestas and bajareque. It is 0-20 cm bgs SEC.



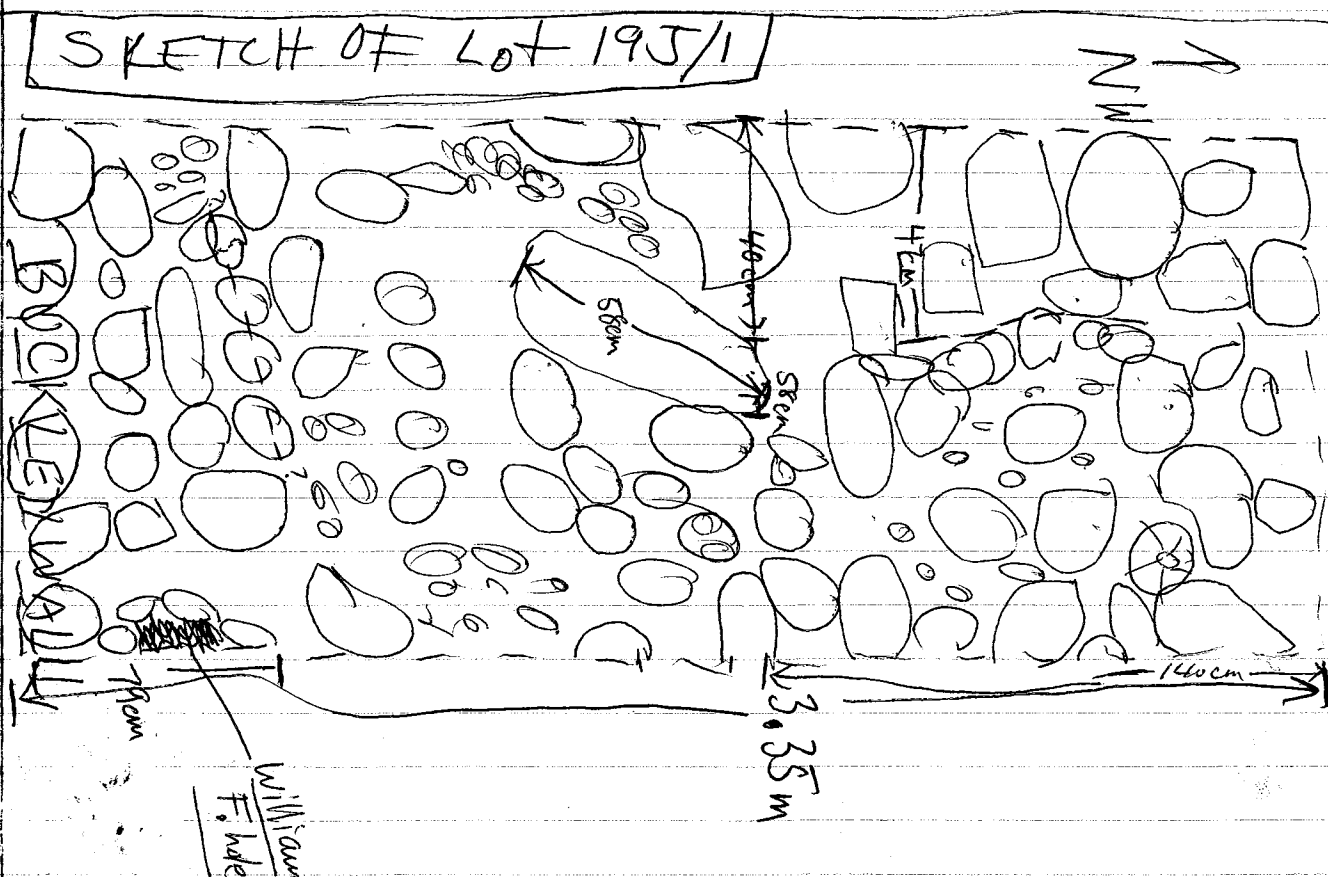
We found

PA8-20-15

Lot 19J/5.

This is a 1x1m lot directly SE of Lot 19J/4. It is 1 meter south of 0°. The standard by which to measure, formally the SEC of trench J. We found over a dozen pieces of bone from the center of the lot about 15cm bgs (from W wall) - probably from the cranium of some animal. Found a big bead, several cm in diameter - found as a ball → found at 20cm bgs (measured from center of E wall, found 20cm ~~W~~ of E wall, about 40cm S of NEC.

We stopped at 20cm bgs SEC, finding no rocks, only dirt.



P48-20-16

Lot 19J/6

This is underneath 19J/5 and part of 19J/4. It is a 1x1.15 to 1.35m lot. It is from 0m-1m South of 0° stake and .15-.35m N of 0° stake. The north side of this lot butts up against a possible wall found in Lot 19J/4, as yet unnamed. This lot starts at 20cm bgs SEC and goes to 40, stopping at 30cm to see how things are going. We've found some jute, ~~some~~ another bone, what I think is from the end of the humerus, where the olecranon fossa is. Some fiestas, not very many.

We found nothing at 30cm bgs SEC so we're taking it down another 10, same lot. More jute, an obsidian blade - Unifacially sheds

Lot 19J/7

This is a 1m x 1m lot 3m-4m N of the 0° stake in trench J. The workers will clear out the dirt, and only that. They found a few sheds, nothing else. Most of the rocks found in this lot were so close to the surface there really isn't much bgs. Along the E wall in the SEC it is 10cm bgs. There are walls which correspond to IT664 in trench G.

(Lot 195/8 cont)

We're still hitting sherds, more than in the last 10cm. Some are pretty big w/rims

We ended at 60 cm bag SEC, w/ more like 63 in the center of the lot. We had sherds and 6 or 7 large (several cm long) jute shells

11 bag

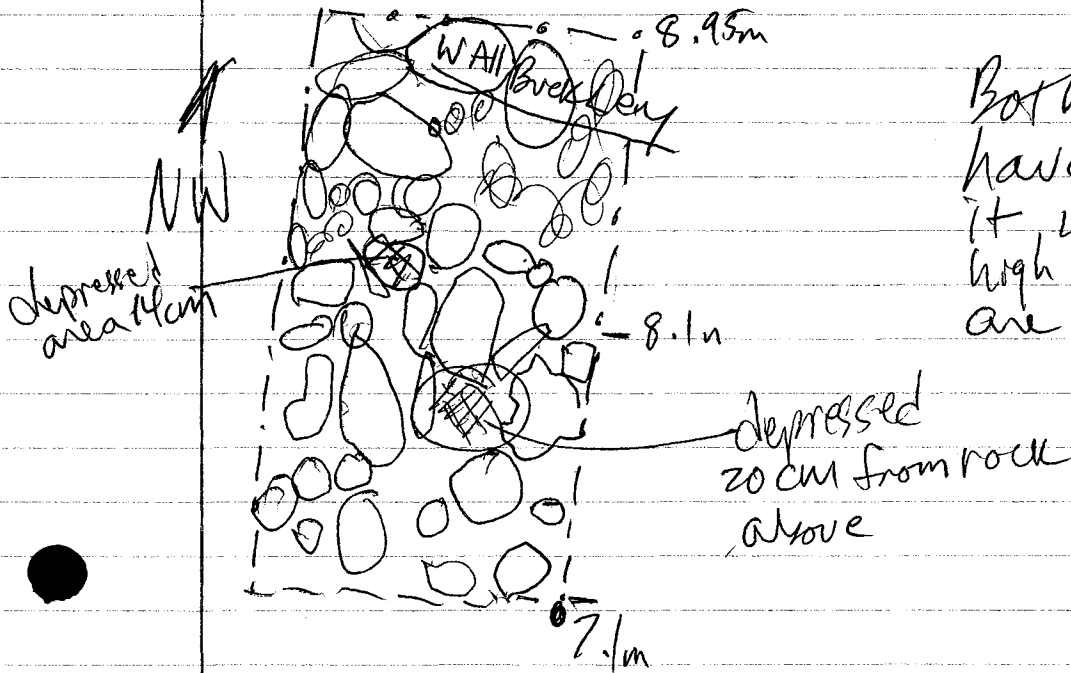
Lot 195/9

This lot is b/ meters 2 and 3 N of 0° stake of trench J. It is a lot to uncover possible walls, rubble, etc. This lot corresponds in trench F to b/ walls/features Bob to the S and Ziggy to the N
(cont ~~118~~ P90-20-20)

P40-20-19

Sketch of Lot 19J/3

Meters 7.1 to end of wall Breckley, 8.95 m from Stake 0



Both depressed areas have rock surrounding it which are either high above w/drop off or are verticle stones,

2-23-90

P90-20-20

(Lot 19J/9 cont)

There seems to be some lines forming on the E side of this lot... too early to tell. So far only shreds have come out.

We ended this lot with some obsidian (3 blades, a worked piece of chert, and a small bag of shreds. In the NE corner of the lot it is 23cm bgs, but this fluctuates quite a bit because of uneven rock surfaces.

There is some rubble but I don't want to take it out until I talk w/ Don Edwards.

Lot 19J/10.

This is a 1x1m lot beginning at 60cm bgs SEC. We will drop down to 70 and see what there is. The dirt coming out at this level is very light in color, with a grainy texture to it. On the N end of this lot we are working around some rocks, some which are large and relatively flat, and some which look like tumble - won't take the (possible) tumble until get the OK from Don Edwards. We're finding some obsidian and jute.

We have now taken out the rubble stones, so the measurements will be similar to earlier lots ~~over~~ over this one, i.e. 19J/8. There is basically nothing coming out of this lot, we've almost hit sterile I think and so will not continue in this area after we hit 70cm bgs SEC.

2-23-90
(195/10 cont) The wall ^{E wall W wall} is 15-.35cm N of 0° stake,
approximately 17cm bgs I will call BROTSCHEIDEMASCH
INE, or in english, Bread cutting Maschine.

Lot ~~195/10~~ 19 F/31

2 bag

This is a 1m x 84cm lot. It begins at
9.3m N of 0° Stake and ends at 10.3m N. It
is a triangle shape, one meter N along the W
wall of the trench, then bordering on the E with
the W wall of trench J. This lot begins on the
N side of feature NATTIE DREAD. It begins at
34cm bgs SWC.

Some large sherds are coming out. ~~Along~~
We've found some shells, also. Two of the
largest sherds probably fit together at one time.
We dropped down to 48cm bgs SWC at end of
lot, w/it 58cm bgs 45cm N of SWC. in the
SEC we dropped down app. 30cm from the top
of the lot, app 16cm bgs SEC. We found a
possible floor below 30cm(app) of dirt N of
NATTIE DREAD.

Lot 195/ ~~10~~ 11

This is a 1x1m lot between 1 and 2m N of the
0° Stake of trench J. The workers are taking
out the dirt surrounding the rocks.

We have found baiareque and tiestos so far.

We went from 0-20 NWC. Some bone.

2-23-90

P90-20-22

Lot 19J/~~12~~ 12

This is below 19J/11. 1-2m N of 0° Stake, beginning at 20cm bgs NWE.

We have found some bone, trestos, a blackish-brown object which may be bone, may be coral or something - not sure. We have found a possible wall 120cm-155cm N of the 0° Stake. It begins app 13cm bgs along the W wall of the trench. We ended this at 40cm bgs NEC. There is still lots of dirt, but thought we ought to move on.

Lot 19F/32.

This is directly W of trench 6, following wall ZIGGY to the W. It is a 1m x 1m lot. The SEC of this lot is 3.7m N of the 0° stake of Trench 6 and extends to 4.7m N of that point.

This ended in the NWC at 22cm bgs. lots of rocks, nothing definable.

briarique, shells, trestos, obsidiana.

P90-20-23

Lot 19 F/33

This is a 1x1m lot, jutting directly W (more or less) of trench G, North of both ZIGGY and CEDELLA. It is between 5.6m and 6.6m N of the 0° stake, the SEC of trench G.

We've found bajareque, bone, sherds, etc.

In the NEC we are at 35cm bag, then we hit a wall heading N NW and so in the NWC we hit 20cm bag.

We have hit rocks, but besides one definite line there isn't anything certain.

3/2-90

P90-20-24

1 33A/26

This is a 1m x .9m lot, extending from 11.1m to 12.0m E of the 0° stake. The SWC of the trench. God it's hot today! We've found some bone and sherds. We ended at 20cm bgs SEC, finding some tjestos. And bone. In the next lot we will go down further.

33A/27

11.1-12.0m E of 0° stake. Begins at 20cm bgs SEC. They are clearing out dirt around the foeks - no taking out of rocks. At 25cm bgs SWC we found some cut stone which is rubble. They are 23-40cm along the SW wall of the lot 8cm to 38cm N of the S wall. They suck at taking out tjestos and putting them in bags - there are a lot in the backfill. More bone b/ 30 and 40cm. Ends at (SEC) 40cm bgs. We ended w/ more sherds, bajareque and bone. There were some rocks at 40cm which we took out because there was no order, etc. to them at all.

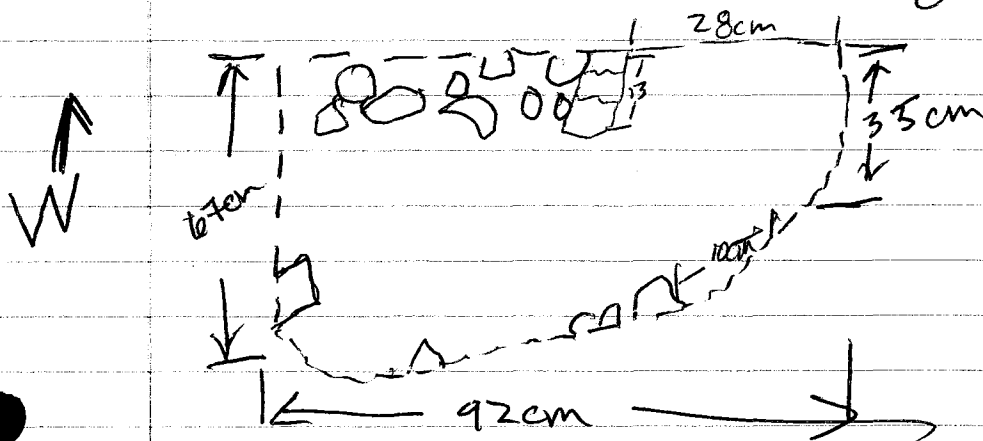
33A/28

From 40cm bgs SEC to 60cm bgs SEC. We stopped at 50, but decided to go to 60. There are lots of sherds coming out. There is jute. →

890-20-25

2 (33 A/28 cont)

We may have a possible trashheap. Soil very fine. Little bit of carbon in the dirt. Little bone. Soil also soft. Sherd layer lies 57cm-60cm bgs. All around all four sides of the trench hole.



The West wall of this hole is app 25cm ~~high~~ ~~from the~~ E of the W wall of the lot.

There is plaster at the bottom of this lot - the two workers may have, unintentionally, taken out sherds smashed on a floor.

2 bags
both
Flagged

33A/29

00 This lot is from 8.2-8.8m E of the stake, the SWC of the trench. It is a lot 55cm wide, from the trench wall to the middle of the trench. They are excavating around a possible wall/bench/feature.

P18-20-26

3 (Lot 33A/29 con 4)

This lot began at about 8cm bgs NWC. Loads of basalt, not a lot of shreds. We went down to 28cm bgs NEC, and decided to move to the W an extra 5cm to a large rock.

The Extended lot now measures from 7.6m E of 0° stake to 8.8m. The width measured in the past are the same.

There is a possible floor at 28cm - 3 or 4 flat rocks. Not sure.


8.20
- 1.56
7.64

33A/30

This lot is W of the last. It is between 5.9m and 6.7m E of the 0° stake. They began at 16cm bgs ~~SEC~~ SEC of lot. The workers are taking out the dirt. We are ending at 32cm bgs SEC of lot. EMPTY LOT.

33A/31

7.4 This lot is between 6.4m and 7.4m E of the 0° stake, the SEC of the trench. It is a 1x1m lot, directly to the S of the original trench. There is a line of rock in the trench at about 7.2m which we are trying to follow out to the south, to see what it does.



p90-20-27

4 (33A/31 cont)

We ended this lot at 10 cm bgs SEC. Only 6 or 8 sherds. Saw 1 rattle in the way of lines, etc.

~~33A/32~~

This lot is from 11m to 11.3m on the S side with it 10.8 (or so) on the N side of the trend. We are starting at 15 cm bgs SEC of lot. We are right on the edge of the big hole where lots 33A/26-8 are in. We will in the course of things, try to drop down to the top of the sherd deposit where the wonder twins ate through in ~~33A/28~~, if not in this lot, in the next. We are finding some sherds, bone, etc. We ended this lot at 28 cm bgs NWC, and 36 cm bgs SWC of lot's sherds

3-13-90

33A/33

This lot is underneath 33A/32. We are starting at 28 cm bgs NWC, going down to 40 cm - some sherds.

3-12-90

990-20-28

31

33 B/31

This lot is a 1m x 1.05m lot, 8.0-9.05m^W from the SEC of the trench. They are excavating the dirt, looking for more in the way of rocks having no meaning. We found a partial mano 36cm W of the SEC of the lot, 19cm W of the South wall of the lot. There is dirt underneath - not a primary context. The mano was 12cm (more or less BGS). There are tiestos, bajareque, etc. This lot ended at 20cm BGS SEC, although there is some fluctuation due to uneven ground surface.

33 B/32

This is from 9.05-10.05cm W of the SEC of the trench. They are taking out dirt, nothing else. ~~They were supposed to get the tiestos into the bag. There are a bunch in the bag. It is found - totally useless now basically.~~

We found a huge obsidian blade. This lot begins at 0cm BGS and goes to 16cm BGS SEC of lot. Possible wall - will examine more closely when done w/ horizontal work.

33 B/33

This lot runs from 10.05-11.05m W of the SEC of the trench. Starts at 0cm BGS. There are lots of rocks again, and the workers will clean out all of the earth surrounding them. →

P18-20-29

2

(33B/33 cont)

We ended this lot at 17cm bas SEC. There is variance in the depth measurement due to varied ground surface. Very few sherds. There is a cut block, rubble,

33B/34

This is a 1x1m lot, 11.05-12.05 m W of the 0° Stake, the SEC. The workers are taking out the dirt, not the rocks. 33 to 45 cm N of the S wall, 48-86 cm E of the SWC of the lot.

26 cm bas, 15 cm from N trench wall - 2 sherds standing on end - (as if in primary context?) 25 cm from WEC of lot. Magdalena sherds.

In this lot there are two more pieces of cut stone which are rubble. One is along the S wall, 54 cm E of the SWC of the lot (beginning) and going NE from there, the other along the E side of the lot, starting (going S) 51 cm from the N wall. Neither are very large.

End the lot at 33 bas NEC. 3 pieces of obsidian, large bag of sherds.

(1)3

33B/35

This is a 1x1m unit W of the last lot, 12.05-13.05 m W of the Oostake. The workers are going to take out the dirt and trestles & no rocks. Starts at 0 bgs. We've found 2 kinds of obsidian - very clear, almost lightly smoked glass, and a much darker, light a black ~~color~~ piece of pottery, type. In this lot we have both. In the last lot, 33B/34, there was just the light-colored type. We ended at 20cm bgs ~~SWC~~, 18 cm bgs NWC. Lots of obsidian, shreds.

3-13-90
33B/36

New lot, W of the last one. 13.05-14.05 m W of the Oostake. The workers are taking out all of the dirt none of the rocks. Starting at 0cm bgs - ground surface. Lots of shreds - some beautiful polychromes, obsidian, bone, etc.

We found CARVED BONE - Flagged. Was 50cm from the N wall, 20cm W of the E wall, 14cm bgs. There are lots of shreds coming out, as well as obsidian. We've uncovered what looks like a statue and chalk - put 'em a bag.
SEE NEXT PAGE.

(2) (33B/36 cont)

There are so many sherds we have to use two bags - Both are Flagged.
 We ended at 26 bags SEC,
30 bags SWC. Lots of sherds,
 obsidian, chalk, asbestos, etc.
 No features, just jumble.

33B/37.

14.05-15.05 m W of the 0° stake.
 0 bags at beginning. Taking out the dirt, finding rocks. Lots of sherds -
 2 bags. Obsidian blades, Chert blades, etc. A smooth phalic looking rock, there are lots of sherds, but they are not concentrated, just mixed with the soil.

3 bags
 Flagged

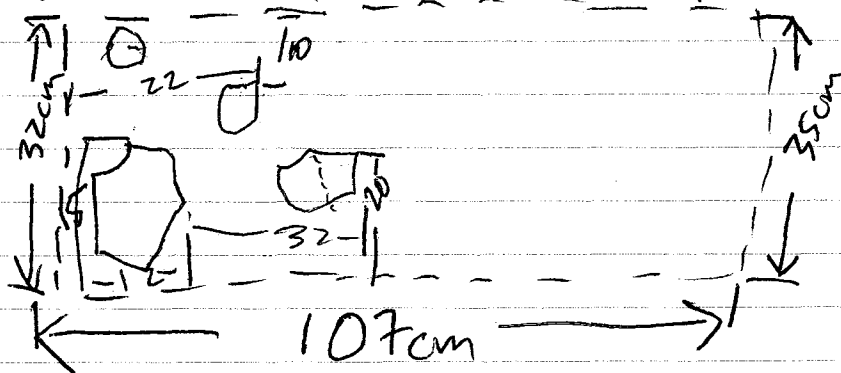
We found the face of a figurine which is a King. It was 76cm W of the SEC of the lot, along and in the S wall, 19cm bags. We flagged it.

We ended the lot at 25cm SWC, 30 SEC. App 15cm W of the wall of the lot it drops off from 25cm bags to 47cm bags.

33A/34

(2)

New lot. Begins at 40 cm bgs NEC of ~~the~~ lot. Directly below 33A/32 and 33A/33. Only going down 10 cm to 50 cm light control because we need to find the shed concentration and floor. At the bottom of this lot, at 50 cm bgs NEC we came across 4 sheds sitting flat. We also found a piece of chalky substance in the SW corner of the lot.

33A/35


Below 33A/34. We begin at 50 cm bgs NEC. We're finding Sheds, obsidian. Around 52 cm bgs NEC there are bits of plaster and carbon. There is a distinct color change in the soil to a more brownish color and much softer than above. I reiterated the importance of being careful.

NEXT PAGE.

(3) 33A/35 cont

We have hit the top of the Sherd deposit. We have found 2 types of Chydian again.

We end this lot at 61 cmbgs NEC. We are on the top of a jumble of Shards, on the left hand side (S side) of the lot, with nothing on the North. There is what looks to be like plaster on the N side of the lot.



This concentration is at 61 cmbgs NEC, 28cm below the bottom of a possible wall on the S side of the trench — hence,

The concentration predates the building of the wall.

33A/36

The Shards in the 33A/35 lot which were scratched, etc. are in this lot. We begin at 61 cmbgs NEC. We end at 62 cmbgs. We only took out the Shards. These are on a plaster floor.

(33A/36 cont) Shards, obsidian

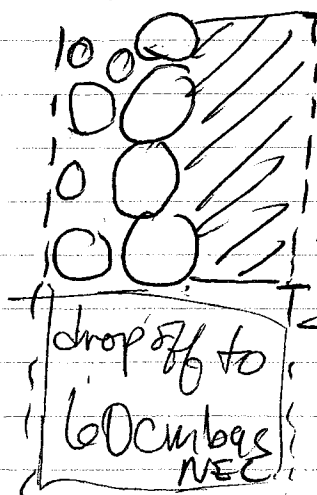
We flagged the bag. We took 2 pictures, on camera 3.

Those numbers are:

C90-C-7d,e

33A/37

from 10.25-10.9m E of the 0 stake. A 65 x .5 m lot, extending along the top half of the trench, from the North wall South to 50cm. From 50cm to 100cm, North to South, in the trench is a possible wall.



This area of the NEC begins at 24cm bags, with the NWC beginning at 8cm bags.

10.9 We are beginning by only excavating the 40cm from the drop off in, down to 20cm to see what it's like.


At 10.5m from the 0 stake, 30cm bags and 17cm-25cm S of the North wall. There are six or 8 shards which are standing on end, leaning →

P90-20-35

(Lot 33A/37 cont)
against one another.

The rocks
like this:

are sitting
out from
under the
rock on the
S side of
lot



We uncovered them
when we took out a
45cm large stone which was
rubble.

Having taken it down to
the 20cm NEC, they are
Continuing at that level (although the bgs in
the NW will be much deeper due to differential
ground elevation) to 10.25cm E of 0° stake.

We ended this lot at 24cm bgs
NEC, 36cm bgs NWC. There were
some sherds, not a lot.

33A/38

This lot is under north 33A/37.
It is 60cm long, 26cm wide.
We are at 10.3m - 10.9m from the
0° stake, beginning at 24cm bgs NEC,
36cm bgs NWC.

We are excavating the soil ~~around~~ between
the N wall of the trench and the line
of stones on the S side of the lot, trying
to find something.

We end at 37 bgs NEC, 42cm bgs
NWC. We have a few sherds, but no defined
features - a big rock just smack in the middle.

(1)

33A/39

This is a 1x1m lot, from 5.6m to 6.7m E of the 0° stake. We are going one meter to the S of the S wall of the trench, the N wall of the lot being the S wall of the trench.

Our beginning bas is 11cm in the SW of the lot. The other 3 corners are indefinable because they are too far from ground surface or, in the case of the SE, it is only a cm or 2 to begin with.

BEGAN 3-13-90, finished 3-14-90

The workers took out a large chunk of baiareque which was standing on end - part of a wall? This was 6.3 → 6.5m E of the 0° stake along the N wall of the lot.

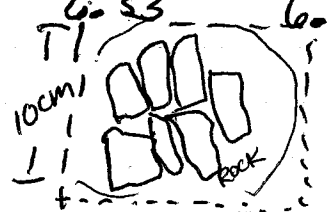
We found more of the Iguana cense, thing. It was along the N wall of the lot, 6.6 - 6.7 m from the 0° stake, 29cm bas sitting on top of a rock.

We have a baiareque level which lies from 11cm bas to just above shed, The shed was surrounded by baiareque, Roots are all around the baiareque,



- (2) Bajareque wall is 15cm across, 10cm deep where it hits rock. It is 11cm high at 6.7m from 0° Stake, in the NEC of the lot. There are rocks inside the bajareque. Colleen thinks it isn't a solid dump but what was a wall and has fallen - coming out in sheets.

8 sherds found laying next to one another in 3 rows - maybe part of a cylinder.

↑ N

 These sherds were 29cm high on top of a rock. They were between 6.53 and 6.66m E of the 0° stake. Smashed on a rock, under a pile of bajareque wall frags and rocks & derrumbe, ymo?

2 BAGS, Flaggel.

We are EXTENDING THE LOT 10CM TO THE EAST → Now it is 5.6m - 6.8m.

We are clearing out the dirt and small rocks around an area where we think a wall might be, which faces on the original E wall of the lot at 6.7m from the 0° Stake.

We ended the lot at 25cm high SW.

Lot 33A/44

This lot is between 6.05-6.7m E of the 0° Stake. We are beginning at 12cm high NEC. We have taken out some rocks which are rubble and are excavating down, hoping to find a floor or some thing. NEXT PAGE →

(3) (33A/44 cont)

We have named a wall. It begins at 6.7 ~~m~~ m E of the 0° stake, extends 2 m from N → S from the N end of the trench 2 m South. It is called ASSHOLE.

WE ARE EXTENDING THE LOT another 20 cm to the W. so now it is from 5.8 m to 6.7 m E of the 0° stake

Shards, bajareque, obsidian. We are in the extension trying to follow a possible wall running N → S w/ it's face at 5.8 m E of the 0° stake.

Along the possible wall at 5.8 m E of the 0° stake there is a stand of burned bajareque

We think we may have found a wall, but there is a layer of bajareque running through it, between 10-14 cm bas.

We ended the lot at 28 cm by S NW, 32 cm by S NEC.

Shards, bajareque, obsidian.

33A/45

Surface collection. Rock 15 cm x 15.5 cm, squarish in appearance, 2 cm deep with hole in it. Found on the N side of structure
1 A-20.

P90-20-39

(4)
I

Lot 33 A/46

This is a 9x1m unit, 5.8-6.7m E of the 0° stake, just south of the trench. The N wall of the lot is the S wall of the trench. Below 33A/39. We began at 25cm bgs SWC. We removed rocks that were rubble and took out the dirt. Then we took out a few more rocks. Slowly but surely we'll find something.

We have found a possible wall along both the W end of the lot and the S side of the lot. On 3-15-90 we will work on those.

We ended at 35cm bgs SWC, with it 41cm bgs 35cm North of S wall and 35cm E of the W wall.

Shards, bajareque

Lot 33A/47

We began at 5cm bgs SWC in this lot. We are in a 1x1m lot directly W of the last one. We are 4.8-5.0cm E of the 0° stake, W of our N wall the S wall of the trench.

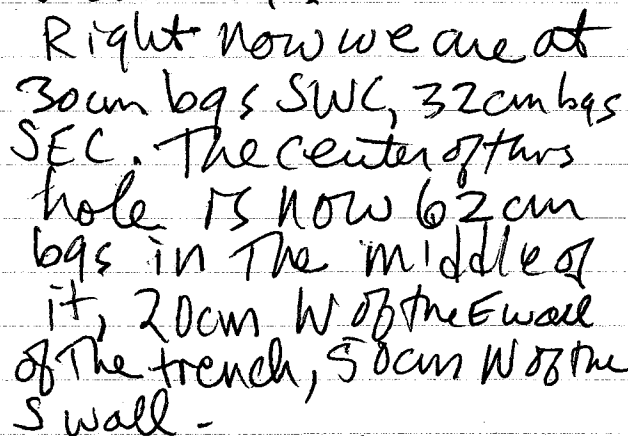
Shards, bajareque, obsidian.

began 3-14-90, finished 2-15-90

90-20-40

(14.30 - 15.30)

We're finding sherds and obsidian.



Sound a great Many Shells.

NEXT PAGE

shards (lots), obsidian, jute.

(2) 33 B/39

This is a 1x1m lot, directly South of Lot 33 B/38. We are 15.3-16.3m W of the 0° stake. We will begin by going from 0-20 cm bgs NEC, then see whether to continue. Lots of shreds, we took out 3 rocks which were rubble, they're continuing down.

Obsidian, chert, shreds.
We ended at 27 bgs NEC, 40cm bgs SWC.
2 bags

33 B/40

Next lot W. 16.3-17.3m W of 0° stake. Begin at 0 cm bgs. We ended the lot at 34 bgs ~~SEC~~ 22 cm bgs NEC. We are still ~~at~~ on dirt. Will continue w/ new lot tomorrow.
shreds

2 bags

2


(Lot 33A/47 (cont))

We are continuing to take out rubble, going farther down. So far there is a little bajareque and as many sherds. As we go deeper we're beginning to find more sherds.

We ended this lot at 31cm bgs SWC. We found bajareque, sherds, obsidian.

There are 3 lines in this lot.

One running along the ~~S~~ W side of the lot, one along the E side of the lot, and one down the middle.




There is basically just dirt in between the rocks.

Lot 33A/48

This is a 1x1 meter lot, ⁶⁻² 1m S of the S trench wall, between meter marks 6.7m and 5.7m E of the 0° Stake. We are following out wall ASSHOLE to the South, trying to find out what it does. We didn't find Asshole. Lots of rocks. SEE NEXT PAGE.

(33A/48 cont)



We ended at 18 cm bas SWC, 25 cm bas SEC.
We found sherds and baiareque.

Lot 33A/49

This lot is one meter to the E of lot 33A/48. We are trying to find wall ASSHOLE, plus anything else. We are between 6.7 and 7.7m E of the 0° stake, 1.6 - 2.16m S of the S wall of the trench. Our beginning bgs is 0 → ground surface.

We ended at 18 cm bas SWC. We have rocks, not quite sure what to do. We found bone, tiestas.

33A/50 We are clearing off the dirt in NE of 33A/49. B/6.9 and 7.7m E of 0° stake. 12 bgs # SWC at start.

3-15-90

191-20-44

1 Lot 33B/41

This is below lot 33B/40 16.3-17.3m W of the dog stake. We begin at 22cm bgs NEC, 34cm bgs SEC. We are excavating further down, taking out dirt. We're finding a little bit of bajareque, a moderate amount of sherds, and a little obsidian. We ended at 53cm bgs NEC, 43cm bgs SEC, 30cm bgs NWC.
~~lot 33B/42 At 70cm E of the wall in the center it is 50cm bgs.~~

~~This lot is under lot 33B/41. We are continuing down~~

Lot 33B/42

We are continuing W, now at 17.3-18.3m W of the dog stake. A 1x1m lot. We will go down to 20cm bgs NEC.

This lot ends in the NEC at 26cm bgs, 16cm bgs NWC. We found obsidian, a little bit of bajareque and sherds. One bag. We are on dirt.


Lot 33B/43

This lot is below 33B/42. We began at 16cm bgs NWC, 26cm bgs NEC. We are on dirt. We ended the lot at 36cm bgs NEC, 21cm bgs NWC.

We found sherds, obsidian, a head bajareque. We are beginning to hit rocks.

1) (3-16-90) (33A/50 cont)

We are ~~over~~ 0-1m South of the SWall of the trench. The SWall of the trench being the N wall of the lot. We are beginning by taking out the dirt, then study the rocks before taking any out. We ended the lot at 21cm bqs SWC. We found 2 possible lines.



My God it's hot this morning!

We found Shards, baiareque.

This is Lot 33A/51

A 1x1m Unit b/ 7.5 and 8.5m East of the 0° stake, directly S and adjacent to the trench; The N wall of the lot, is the SWall of the Trench. We begin at 0cm bqs → ground surface. We are going to follow out those possible lines to the E. We are 1m across E → W, 1m S → N. We found Shards and baiareque, and obsidian. We ended the lot at 20cm bqs SWC, 28 SEC.

3-15-90

33B/44

This lot is a 1x1.6 meter unit, from 16.7 - 18.3 m W of the 0° Stake. This whole area seems to be at about the same level. We begin at 46 cm bgs NEC, 21 cm bgs NWC. This excavation is due to differential ground surface. We will first take out the dirt, then see whether to take out any blatant rubble.

We are finding obsidian sherds, bajareque. (began 3-15-90, finished 3-16-90)

We found sherds and bajareque.

We ended at 43 cm bgs NWC, 42 cm bgs NEC.

33B/45

This is a 1x1 m lot, directly W of lot 33B/44. It is 6/17.9 - 18.9 m W of the 0° Stake. I measured w/ the long tape, and there is a discrepancy w/ the other lots, but it will be figured out when the section and features are drawn in. We begin at ground surface. We end at 26 cm bgs NEC, 16 cm bgs NWC. We found sherds, obsidian and bajareque. We are on dirt. No rocks.

33B/46

This is directly below 33B/45.

111 bags

We are between 17.9-18.9 m W of the 0° stake, beginning at 26 cm bas NEC, 16 cm bas NWC. We begin on soil, dropping down to hopefully rocks.

We have found some Carbon. It is at 18.3 m W of the 0° ~~stake~~ stake, 20 cm S of the N wall, and 44 cm bas. There is a whole lot of it, with two rocks on the N side of the carbon. You can smell it. There are big ~~big~~ sherds around the carbon sample. The carbon ended at 18 cm bas.

We ended this lot at 37 cm bas NEC, 26 cm bas NWC.

We have found sherds, basaltic and obsidian, plus carbon.

33B/47

This lot is directly below 33B/46. A 1 x 1 m unit, beginning at 37 cm bas NEC, 26 cm bas NWC. We are still searching for the (floor) (rocks in general). Sherds, basaltic, obsidian.
We ended at 34 cm bas NWC, 37 cm bas NEC.

TAG

Lot 33A/54

P90-20-48

This is a 1x1.0/m lot from 8.5-9.6 m E of the 00 stake, directly S and adjacent to the S wall of the trench, the S wall of the trench and the N wall of the lot are the same. We begin at ground surface, taking off only dirt to begin with. We went down to 10 cm bags SEC. A tiny bag of barareque and sherd s.

Lot 33A/55

This lot is a 1x1.1/m lot directly S of 33A/53. It is 3.3-4.3 m S of the S wall of the trench, between 4.6 and 5.6 m E of the 00 stake. We end at 21 cm bags SMC. There are sherds and barareque. Lots of rocks, nothing definite.

P90-20-49

3-19-90

Lot 33B/48

We begin this lot where we left off on 33B/47. 34cm bas NWC. At the opening of this lot there are a few stones on the surface, but we will continue to excavate out the soil. We ended at 40cm bas NWC. We found tirstos, nothing else.

33B/49

19.4 m

20.4 m

We are between ~~19.4~~ and ~~19.4~~ m E of the 00 stake. We begin at ground surface and are going to 20cm bas NEC. We are nearing the bottom of the structure. We ended the lot at 20cm bas NEC, 23cm bas NWC. We are on dirt. We found bajareque and ~~shards~~ sherds.

33B/50 -

Below 33B/49. Between 19.4 - 20.4 m W of the 00 stake. Begin at 20cm bas NEC, 23cm bas NWC. We found a large sherd at 10-21cm W-E, 10-27 S-N from the SWC of the trench at 36cm bas ~~#~~.

We ended this lot at 46cm bas NEC, 39cm bas NWC. We found tirstos, bajareque, obsidian ~~and~~.

2baagp

3-19-90

2

Lot 33B/51

11 This lot begins at 46 cm bgs NEC,
39 cm NWC. We still haven't found
bags much in the way of rocks. We will
go down to 50 and see whether to go
down another 10 in this lot or not.
We end at 53 cm bgs both NWC
and NEC. We have shells and
bajaregre. We have only dirt, no rocks.

Lot 33B/52

Directly below 33B/51. We
begin at 53 cm bgs NEC and NWC.
We ended at 61 cm bgs NEC and
NWC. We have shells and
bajaregre. We are STILL on just
dirt.

3-20-90

P90-20-51

33A/56

This is a 1x1m unit, directly below Lot 33A/55. We are beginning at 21cm by 5 SWC. We are removing rock, trying to find a wall, anything. We are 3.3-4.3 m S of the Swall of the trench, between 4.6 and 5.6 m E of the 0° Stake. We're taking out a lot of rocks - no lines, not flat, etc. That is rubble, but there doesn't seem to be much underneath. We end this lot at 31cm by 5 SWC. We have a small amount of Shells.

Lot 33A/57.

This is a 1x1m unit, 2.2-3.2 m S of the Swall of the trench between 5.6 and 6.7 m E of the 0° Stake. We begin at ground surface.

X [We are extending the lot 1m more to the south. It is now 2.2-4.2 m S of the Swall of the trench, between 5.6-6.7 m.

We believe that this is a dugiatus area 2 years ago and we are in essence digging up her back fill.

3-20-90

P90-2057

(1) 33B/53

This is a 1x1m unit, below lot 33B/52.
We begin at 63cm bgs both NE and NW c.
We will drop down another 10cm
Between 19.5 and 20.5. We end at
75cm bgs NWc, 81cm bgs NEC. Shards,
biarezus. We are on dirt, haven't
found any rocks. Shards

Lot 33B/54

We are between 18.5 and 19.5.
A 1x1m unit. We begin the lot at
42cm bgs NWc, 52cm bgs NEC. We
will take out rocks and dirt, looking
for something.

We found carbon at 24-30cm S of the
NW wall of the trench, 26-31cm W of the E wall,
56-60cm bgs. We tagged it as 207 Z.
We end the lot at 45cm bgs NWc,
57cm bgs NEC. Shards, biarezus

2 Bags

33B/55

We continue down below 33B/54
18.5-19.5 cm W of the 0° stake. Begin 45cm NWc,
57cm bgs NEC.

Began 3-20-90, finished 3-21-90

3-22-90

P90-20-53

(33A/57 cont)

Extension now 2.2-4.2 m S of the Swall of the trench between 5.6-6.7 m E of the 0° stake.

Began 3-20-90, finished 3-22-90.

The rain in both of the pits has made digging much harder. The mud is heavy, and it's harder to pick out the sherds.

~~the~~ We came across on 3 sherds. We took out all the backfill and found basically nothing. We ended at 56 cm bgs NE of 17 cm bgs SWC.

Lot 33A/58

This is a 1x1 m unit, 4.6-5.7 m E of the 0° stake, 2.2-3.2 m S of the Swall of the trench.

We begin at 17 cm bgs NWC. We are taking out the first layer of rocks, then clearing out the dirt around the remaining ones.

We are extending the Lot 50

~~Lot 50~~ to the S-W of it is a 1.1 x 1.3 m lot. We are clearing out to a level where there is a lot of shist at the same level - we think it might be part of a floor or terrace, although the decay is very bad.

We ended the lot at 45 cm bgs WWC.

Miend
shut.


P90-20-54

33A/59. We begin w/ a 1x.7 m lot, to the E and N of the last lot. We are between 5.5 and 6.2 m E of the 0° stake, 1.1 m - 2.1 m S of the SW wall of the track. We begin at 28 cm bgs SEC. We are taking out rocks and soil, trying to find something. The S end of this lot is at a drop-off, with wall Exxon, from Lisa's work, there - we have taken out it in this lot - Pat doesn't think it's a wall.

In the SW corner of the lot, at app. 40 cm bgs, extending along the SW wall of the lot for 21 cm and along the W wall of the lot for 22 cm, forming a \square is a concentration of bajareque. We are excavating slowly, taking out a little bit of stone, dirt, etc. at a time, following out the bajareque. There are little charcoal winks of carbon in the bajareque.

There is a huge carbon deposit. We have 2 envelopes of carbon. It is at 46 cm bgs, in the NEC of the lot. It begins along the E wall of the lot around a big rock at 32-35 cm S of the N wall, then extends 16 cm to the W, then abruptly drops N to 14 cm S of the N wall 15 cm W of the E wall, where there is a huge layer of carbon which is 5 cm deep.

Began 3-22-90, finished 3-23-90



3-22-90
1

P90-20-55

(Lot 33B/55 cont.)

18.5-19.5 m W of the 0° stake. Begun at 45 cm bgs NWC, 57 cm bgs NEC.

Began 3-20-90, finished 3-22-90.

111 bgs

We have another carbon sample.

CARBON

It is 16-19 cm W of the NEC of the lot, 24-32 cm S of the W wall of the lot, 68-76 cm bgs. It is marked.

We are still on dirt, no rocks or anything.

We end this lot at 68 cm bgs NEC, 59 cm bgs NWC. We have shreds, bayareque.

~~Lot~~ Lot 33B/56

We continue down to the same level as in the area 19.5-20.5 m W of the 0° stake. There doesn't seem to be any rocks. We went down to the same level, found just dirt.

68-98 NEC, 59-81 NWC.

Shreds, bayareque

Lot 33B/57

18.5-19.5 We are continuing one 1x1 m unit E of lot 33B/56. We will take out dirt, then see what rocks to take out. We begin at 44 cm bgs NEC, 2 bgs 50 cm bgs SWC. We found lots of shreds, obsidian, bayareque.

NEC end at 69 cm bgs, 59 cm bgs SWC.

P90-20-56

33B/58 Below 33B/57

~~We~~ began at 69cm bgs NEC,
59cm bgs SWC. We found sherds,
one piece of obsidian. No rocks.
We end at 78cm bgs NEC,
68cm bgs SWC.

33B/59.

~~We ended~~ We continued below 33B/58.
We began at 69cm bgs NEC, 59cm
bgs SWC. We dug through a layer
of stones, then continued down through
soil. We have found sherds, bgs are gne.
We end the lot at 90cm bgs NEC,
85cm bgs SWC.

33B/60.

We start this lot at 58cm bgs
SEC, 60cm bgs SWC. We are a 1x1
unit 1m N of 33B/59. We
will take out the 1st layer of
rocks and clean out all of the
dirt, to see what we can find.
We are between 16.4 and 17.4m
W of the 0° stake.

We end the lot at 76cm bgs
SEC, 60 SWC. We have sherds,
bgs are gne.

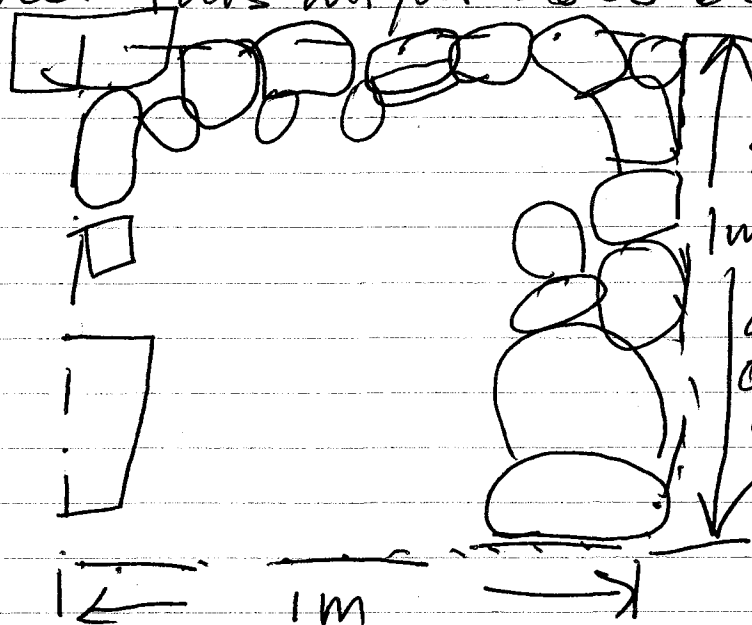
(33A/59 cont.)

P90-20- 57

We have taken out more stone, including one huge piece of cut block which was at a very weird angle. We are clearing out the area, taking out dirt. We have EXTENDED THE LOT 30 CM TO THE E. It is now 5.5-6.5 m E of the 0° stake, 1.1-2.1 m S of the SW wall of the trench.

We have found another large chunk of bajorreque. It is a 20 x 20 cm block, 10 cm deep, located 6.25-6.45 m E of the 0° stake, 1.2-1.4 m S of the SW wall of the trench. We are excavating the soil around the rocks just N of the bajorreque chunk, to see if there might be a wall or not.

We have found a shitload of burnt bajorreque, and a nice 3 sided semi-circle of stone. We have inclines that this might have been a hearth??



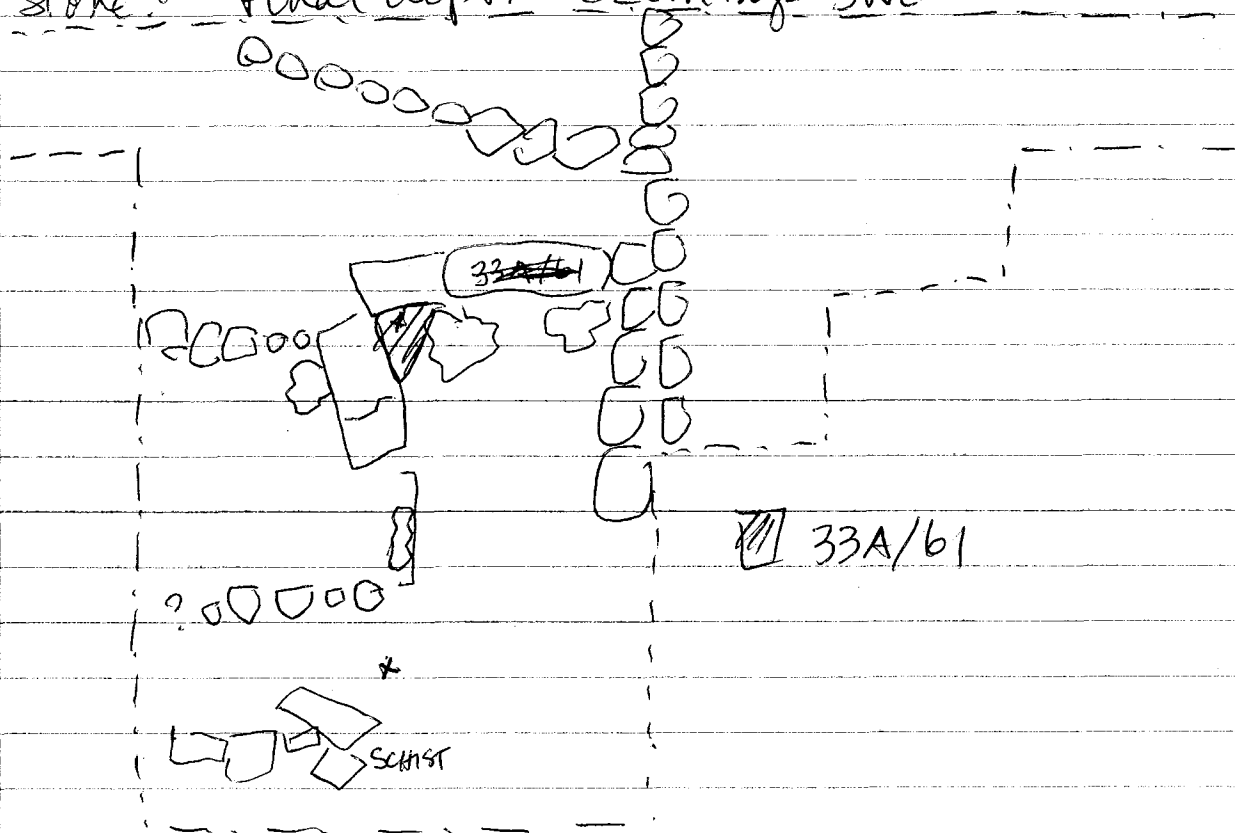
We end the lot at 48 cm by 5 SEC.

From the top of the rocks on the N side of the lot to the base of excavation is 40 cm bgs.

33A/60.

This is a 1.0 x 1.3m lot, between 4.6 and 5.6 m E of the 0° stake, 1.1-2.4m S of the SW all of the trench. We begin at 12cm bgs NWC, 28cm bgs SWC.

John, you found a worked piece of that chalky grey stone. It looks like a piece of colored chalk. Also a red chalky stone - big one 14x15x6cm Bayareque... again. directly SE of the large cut stone. Final depth 32cm bgs SWC.



33A/61 Pulling tumble 1x1m unit

5.6-6.6m E of 0° stake 1.1-2.1m S of SW all of trench. Taking off to row of rocks above huge stone. See drawing above. Cleaning area (corner) of 2 cut stones see above drawing.

next page

(33A/6/cont)

P90-20-59

The final depths 43cm bgs NWC (app).

33A/62

We are continuing down below where we left off in lot 33A/60. We begin at 29cm bgs NWC, 25cm bgs (app) SWC. We are removing tumble, taking out stones and dirt, looking for a floor, etc; perhaps bajareque. We end at 39cm bgs NWC, 38cm bgs SWC. We found a bajareque floor. There are small stones and a few pieces of shist stuck in, but it's basically bajareque. Shards

33A/63

We begin at 32cm bgs SWC. We are at the bottom of the huge lateral clearing job we've done. We're 3.6-4.2m S of the SW wall of the trench, 4.6-5.6m E of the 0° stake. We are digging down through dirt and small rocks, looking for a line, etc. a 1.6x1m lot. We're finding some pretty red shards. We end at 37cm bgs SWC. We found lots of stones, not quite sure what they are. Shards

P90-20-200

Lot 33B/61


We begin at 76cm bgs SEC, 60cm bgs SWC. We are below 33B/60. We are taking out more rocks and dirt, because there is nothing in the way of features.

beautiful polychromes. sherds.

obsidian, incised shell

To 63cm bgs NEC.

Big bag



← groove

← same size

a bird
poly
-hey Marine!

33B/62 So that Gracelupe can get in and out of this trench we are moving up 1m pulling tumbler 20- cm bgs NEC.

We are finding lots of sherds, w/ some polychromes. Some very red ones! Baiareque also. We end the lot at 34cm bgs NEC.

2 BAGS

33B/63. We are in a lot 1x.7m, The 70cm in the Western portion of the last lot. We are below 33B/62.

~~33~~ We begin at 42cm bgs SWC, 54cm bgs SEC. We are taking out a few rocks, but it is basically just dirt. We end at 68cm bgs SEC, 55cm ~~60~~ bgs SWC. We are on dirt, There are some rocks - rubble.

3-27-90

33A/64

We are 4.4-5.4 m S of the S wall of the trench, 4.6-5.6 m E of the 0° stake. We begin at ground surface. We need to figure out if a possible line ~~is~~ in the meter above. This 1x1m lot is one or not. We ended at 18cm bgs NWC, 16cm bgs SWC sherds.

Lot 33A/65

We are continuing below 33A/64. We begin at 18cm bgs NWC, 16cm bgs SWC. We end at 31cm bgs NWC, 38cm bgs SWC. We are on dirt, hardly any rocks, and have only sherds.

We end at 46cm bgs SWC. We have a few more rocks - We need to excavate more to the E of this to see what there actually is.

33A/66

This is a 1x1m lot, directly to the E of 33A/65. We are 4.4-5.4 m S of the S wall of the trench, 5.6-6.6 m E of the 0° stake. We begin at ~~the~~ ground surface and end at 20cm bgs SEC. We are on dirt, have found a few sherds, and also another cut block in the NEC of the trench.

P90-20-62

lot 33A/67

We are below 33A/66. We begin at
SEC 20cm bgs. We will continue down to
the same level as is lot 33A/65.
We end this lot at 39cm bgs SEC
There is a bit of lag in front of
the cut stone. Not much
else - very small bag of sherds

33A/68

sherds
bag, areque
This is a 1x1m unit, directly to the E of
33A/67. We are 4.4 - 5.4m S of the
Wall of the trench, 6.6 - 7.6m E of the
0° stake. We begin at ground surface.
We found some sherds, some are
which looks like rubble. We end at 16cm
bgs SEC, 22cm bgs WEC.

33A/69

This is a 1x1m unit, directly N of 33A/68.
We are 6.8 - 7.8m E of the 0° stake,
3.3 - 4.3m S of the Wall of the
trench. We begin at ground surface.
We end for the day at 8cm bgs NEC.
Started 3-27, finished 30cm bgs NEC final
sherds, areque.

33A/70 Moving 1x1m N of 33A/69 0 - cm bgs
WE

3-27-90

P90-20-63

33B/64

We are working between 15.3 and 16.5m W of the 0° stake. It's a muddy day, and it will probably rain more. We begin at 36cm bgs NEC, 48cm bgs SWC.

3 bags
Carbon

obsidian
bone

Carbon SEC of lot. 87cm bgs. 24-39cm W of E extant of lot. in Swall. Sample taken.

We have ripped out a ton of rocks and dirt, all rubble, and we've taken out also a br of Shards - 3 bags, w/ polychromes, etc. Obsidian and bone.

We end this lot at 100cm bgs NEC, 84cm ~~cm~~ bgs SWC.

33B/65

Shards
by jarque
obsidian

2 Bags

We are in a 1x1m unit immediately N of 33B/64. We begin at 38cm bgs SWC, 28cm bgs SEC. We are between 14.2-15.2m W of the 0° stake. We are pulling out huge shards, polychromes, by jarque, obsidian. We have 2 bags. We end at 57cm bgs SWC, 68cm bgs SEC.

33B/66

This is a 1x1m unit, directly below 33B/65. We begin at 57cm bgs SWC, 68cm bgs SEC. We are between 14.2-15.2m W of the 0° stake. We end for the day w/ same measurements.

P90-20-64

33 A/69 (cont)

11 bags

We're continuing to take out dirt and rubble, and it looks like we may have more cutblock - only a few sherds are showing up, however.

We end at 30 cm bags NEC. We have sherds, baiareque.

33 A/70

A 1.1 x 1.1 ~~10~~ m lot directly N of 33 A/69. We are 6.8 - 7.8 m E of the 0° stake, 2.8 - 3.3 m S of the S wall of the trench. We begin at 0 cm bags → ground surface. We found a few sherds, a huge obsidian blade, baiareque. We ended this lot at 15 cm bags SEC, 22 cm bags NEC.

33 A/71

We are a 1 x 1 m lot, directly to the E of 33 A/69. We are 3.8 - 4.8 m S of the S wall of the trench, 7.9 - 8.7 m E of the 0° stake. Started 3-28-90. Finished 3-29-90.

P90-20-65


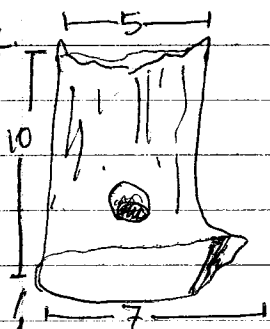
2 bags (33B/66 con't) → begun 3-27, finished 3-28

We are 14.2-15.2 m W of the 0° trench, beginning at 57cm bas SWC, 168cm bas SEC. We end at 60cm bas SWC 83cm bas SEC. We have found a possible step. We have found bajareque and sherds.

sherds 33B/67

bajareque A 1x1m unit, 13.2-14.2 m W of the 0°
obsidian stake. We begin at 20cm bas NEC,
25cm bas NWC. We will rip out
rubble, etc. We are finding sherds and
a little bajareque, plus a few polychromes.
obsidian blade fragments. Odd censer bit - looks like
part of a huge chandelabra. Uluu foot jag. Pierced
censer lid jag. Some big sherds

Painted red.
looks like a
red tree trunk



3 big sherds. at 40cm bas
in SW wall of trench
45cm E of Wedge lot.

Drawn, measured, removed.
There are little ones underneath
& continued into wall.

rim of
whatever this
thing is.

We ended this lot at 30cm bas NWC,
48cm bas NEC.

33B/68

Below 33B/67. Begin at 30cm bas
NWC, 48cm bas NEC. We are on dirt.
We end at 58cm bas NEC, 38
cm bas NWC. Obsidian, sherds,
bajareque.

P90-2066

Lot 33B/69.

Obsidian
sherds.
Jute
barareque
We begin at 50 NEC, 38 NWC. We are below 33B/68. We are on dirt, and are continuing down, trying to find something. ~~We read at 60 cm bgs~~ We are pulling out less sherds than usual, but there are still some. We took out one log rock. We end this lot at 68 cm bgs NEC, 49 cm bgs NWC. We have sherds jute obsidian, barareque.

33B/70

Obsidian
sherds.
We begin at 49 cm bgs NWC 68 cm bgs NEC. We are on dirt. There is a soil change between 36-44 cm bgs. We have obsidian, sherds. We end the lot at 76 cm bgs NEC, 60 cm bgs NWC.

33B/71

We are 1 m N of the last lot. We are between 12.2-13.2. We begin at 20 cm bgs NEC 25 cm bgs NWC. Started 3-28-90, finished 3-29-90

3-29-90

190-20-67

(33A/71 con't)

shards
bajareque
2 bags
1x/m unit, 3.2-4.2 m S of the Swall of the trench, 7.7-8.7 m E of the 0° stake. Begun at ground surface. We end at 16 cm bgs NEC, 23 cm bgs SEC. We found a bunch of rocks, will wait to remove until we see more.

33A/72

This is a 1x/m unit directly S of Lot 33A/71. We are 7.7-8.7 m E of the 0° stake, 4.2-5.2 m S of the Swall of the trench. We begin at ground surface. We ended up with shards and a little bajareque. We end at 20 cm bgs NEC, 21 cm bgs SEC - We have 2 stones, one of them a cut block.

33A/73

This is a 1x/m unit directly W of 33A/71. We are 2.2-3.2 m S of the Swall of the trench, 7.7-8.7 m E of the 0° stake. We begin at ground surface. We found bajareque, shards, obsidian. We end at 7 cm bgs WEC. We have lot of rocks, nothing solid. Will take out all the dirt W of it to see if anything shows up.

33A/74

We are continuing to the N of 33A/73. We are 1.2-2.2 m N of the Swall of the trench, 7.7-8.7 m E of the 0° stake. We start at 0 bgs → ground surface. We end at 10 cm bgs NWC. There are lots of rocks, probably tumble. Shards, bajareque.

Test pits

35

~~Adm, Ec, Tel, RQ~~

p40-20-67

35A/1

Test pit, 50x50, 1st stake inline.
0-20 cm bgs we found 2 sherds - not
a whole lot.

~~35A/1~~

35A/2 Test pit, directly below 35A/1
20-43 bgs - NEC.

~~35A/2~~

35A/3 43-60 cm bgs Empty lot

~~35A/4~~ 60- cm bgs NEC.

At 63 cm bgs NEC, w/no sherds,
we decided to go to stake 2.

Test pits

35

~~ARM, 80, TEL, RP~~

P90-20-67

35A/1


Test pit, 50x50. 1st stake inline.
0-20 cm bgs We found 2 sherds - not
a whole lot.

~~35A/1~~ 35A/2 Test pit, directly below 35A/1
20-~~43~~ 43 bgs. NEC.

~~35A/2~~ 35A/3 43-60 cm bgs Empty Lot

~~35A/3~~ 35A/4 60- cm bgs NEC.

At 63 cm bgs NEC, w/ no sherds,
we decided to go to Stake C.



P90-20-68

33A/75.

A 1x1m unit, 4.2-5.2 m S of the
wall of the trench, 7.8-8.7 m SE
of the posthole. We began at 21cm
bag S SEC, 20cm bag NEE. We are
trying to find the bottom of the
face. ~~Here~~ We end at 40cm
bag S SEC, w/ sherd, bag away
on dirt.

35B

P90-70-00

35B/1 Testpit 50x50cm. 2nd stake inline.
0-20cm bgs 1 sherd

35B/2 Testpit directly below 35B/1. 20-50
cm bgs NEC EMPT LOT

35B/3 50-60 EMPTY LOT

35B/4 60-

P90-20-69

(33B/71 cont)

3 bags 12.2-13.2m W of 0° stake, begun 20 cm by s NEC, 25 cm by s NWC. We're finding lots of sherds, part of a whistle in the shape of a cat, polycrone, and bajareque. We end at 60 cm by s NEC, 30 cm by s NWC.

33B/72

2 bags We are directly below 33B/71. We are beginning at 30 cm by s NWC, 60 cm by s NEC. ~~We found~~ We found sherds, bajareque. We are still on dirt. We end at 73 cm by s NEC, 42 cm by s NWC.

33B/73

We are below 33B/72. We are 12.2-13.2m W of the 0° stake, beginning at 73 cm by s NEC, 42 cm by s NWC. We are on dirt, continuing to search for anything. We end at 89 cm by s NEC, 51 cm by s NWC. We found chunks of plaster from 77-89 cm by s, w/ some continuing at 89. huge chunks from 77-82 cm by s in the NW 38 cm of the E wall of the lot, color change at base of lot

33B/74

2 bags We are 1x/m N of 33B/73. We begin at 23 cm by s NWC, 31 cm by s NEC. We are taking out tumble, etc. 11.2-12.2m W of the 0° stake. We end at 36 cm by s NWC, 38 cm by s NEC. Sherds, obsidian, bajareque, clay rings.

35C

50x50cm lots. 69

35C/1

0-20cm bags

~~Are empty~~ 28herds

35C/2

20-41cm bags WEC.

EMPTY LOT.

From 19cm - 30cm bags NECTree
is a basalt rock sticking 8cm into the
hole along the N wall. It is 22cm
long, from 0-22cm along the N wall
from E to W.

35C/3

41-60cm bags

Empty lot

35C/4

60-81cm bags WEC

Empty lot

pedro -
greedy

P90-20-70

33B/75


A 1x1m lot, below 33B/74. 36 cmbags NW, 38 cmbags NE at start. Will take out more ~~shards~~ dirt, rocks. We may have found a possible trash heap. We end this lot at 36 cmbags NW, 50 cmbags NE. There is a garbage deposit in this lot, extending ~~from~~ approx 12 cm deep, from 33 cm - 43 cm bags at 32 cm E of the W side of the lot along the N wall. There is garbage on both (W & S) sides of the lot, with nothing in the center, although it was most likely taken out by the workers.

4 bags

shards
very small
obsidian
primary?

N
←

C90-C-10a,b



No color change.

33B/76

Below 33B/75. Begin at 36 cmbags NW, 50 cmbags NE. On dirt.

Started 3-29-90, finished —

There doesn't seem to be any floor here, but the shards seem to stop. We will not go any deeper.

Bag 3 has all of the shards which were photographed.

35D

50x50 units → P90-20-70

35D/1

0-20 cm bags
EMPTY LOT

35D/2

20-41 cm bags NEC
EMPTY LOT

35D/3

41-60 cm bags
Empty lot.

35D/4

60-~~82~~ cm bags NEC.
3 shreds

35E

50x50cm units

P90-20-71

↑
Done to here

35E/1 0-20cm bgs

Empty Lot

35E/2 20-40 cm bgs NEC

18 here

35E/3 40-60 cm bgs

Empty Lot

35E/4 60-_____ cm bgs NEC

35F

50x50cm units ^{P90-20-72}

35F/1

0-20cm bqs

Empty Lot

35F/2

20-42 cm bqs NEC

Empty Lot

35F/3

42-60cm bqs

Empty Lot

35F/4

60- — cm bqs NEC.

33A/76

A 1x1m unit, 4.2-5.2m S of the S wall of the trench, 6.7-7.7m E of 0° stake. We begin at 17cm bgs SEC, 16cm bgs SWC. We are taking out dirt, etc. We are taking out lots of rocks, dirt. We end at 40cm bgs SEC, 43cm bgs SWC.

Shells

33A/77

~~This is a 1x1m unit, 7.7-8.7m E of the 0° stake, 3.0-4.0m S of the S wall of the trench. We begin at 17cm bgs WEC. We are taking out rubble, dirt, etc. We end at 23cm bgs S WEC, 40cm bgs SEC. Shells, bajareque.~~

This is a 1x1m unit, 7.7-8.7m E of the 0° stake, 3.0-4.0m S of the S wall of the trench. We begin at 17cm bgs WEC. We are taking out rubble, dirt, etc. We end at 23cm bgs S WEC, 40cm bgs SEC. Shells, bajareque.

33A/78

A 1x2m unit, 8.6-9.6m E of the 0° stake, 3.3-5.3m S of the S wall of the trench. We begin at ground surface. We end at 18cm bgs both SEC and WEC. We have plaster, shells, obsidian.

33A/79. Below 33A/78. 18cm bgs NEC, SEC. SEE NEXT PAGE.

P90-20-74

(33A/79 cont)

We are 8.6-9.6 m E of Stake, 3.3-5.3m S of the Swall of the trench. We are continuing to take out small rocks and dirt to see what's underneath.

Shards. We end on Friday at 38 SEC, 34 NEC.

P98-20-75

(33B/76 cont)

bag Below 33B/75. 11.2-12.2 m W of 0° stake.
Begin at 36 cm by s NWC, 50 cm by s NEC.
We end at 44 cm by s NWC, 61 cm
by s NEC. Shards, jute, obsidian.

33B/77

We are directly underneath 33B/76.
We begin at 44 cm by s NWC, 61 cm by s
NEC. We are on dirt. We have teeth,
obsidian, jute, bajareque, shards & we
end at 57 cm by s NWC, 73 cm by s
NEC.

33B/78

We are 11.2-12.2 m W of the 0° stake,
below 33B/77. We begin at 57 cm by s
NWC, 73 cm by s NEC. We end at
76 cm by s NWC, 86 cm by s
NEC. Jute, bajareque, shards, bone.

33B/79

We continue UP, one meter, to the
East. We begin at 15 cm by s NWC,
10 cm by s NEC. 23 cm by s NWC, 28 cm
by s NEC. We are 10.2-11.2 m W of
the 0° stake shards

33B/80

1x1 unit, 9.2-10.2 m W of 0° stake.
Begin at 13 cm by s NWC, 11 cm by s NEC.
End at 38 cm by s NEC. Shards, bajareque.

P90-20-76

33B/81

Thurs 5 sa 1/4 mount, 1 m NW of
B3B/80. 8.2-9.2 m W of 0 stake.
We begin at 13 cm bys SEC, 16 cm
bys NWC. We end at 23 cm bys
NWC, 36 cm bys SEC. We have
shells, nothing else.

33B/82

Directly below 33B/81. 8.2-9.2 m W
of the 0 stake, beginning at 23 cm bys SWC,
36 cm bys SEC.

Carbon Sample from 32-36 cm bys along
the N side of lot, 10-14 cm E of the
W wall of the lot. Associated
w/ bajareque.

We have shells, bajareque.
We end at 36 cm bys NWC,
60 cm bys SEC.

33I/01

A 1x1m unit, 0-1m Softue 0° stake.
We begin at ground surface. We
end at 17cm bgs WEC. We have
bajareque, obsidian, shreds.

33I/02

shreds,
obsidian
bajareque

Below 33I/01. We start at 17cm bgs
WEC. We will continue to take out
dirt, searching for substance. We end at
71cm bgs WEC. We had shreds,
obsidian, bajareque

33I/03

large chunk
of pumice
shreds

We continue in a 1x1 unit 1m Softue lot 33I/02.
We are 1-2m Softue 0° stake. We begin
at ground surface. We found a large chunk
of pumice at ground surface. We end at
17cm bgs WEC, 15cm bgs SWC. We
have a possible floor in the SW/W
portion of the lot - There are two
flat pieces of shist. We have shreds.

33I/04

shreds

We continue to the S, now 2-3m Softue
the 0° stake. We begin at ground
surface. We found rocks, dirt, and
shreds. We end at 8cm bgs SWC.

P90-20-78

33I/05

4
sheds

A 1x1 m extension to the ~~AS~~ - Now
3-4 m S of the 0° stake, starting
at ground surface. We end at
8 cm bags SWC, on rock. We have
only a few sheds.

33I/06

We continue to the SW/a 1x1 m extension.
We are now 4-5 m S of the 0° stake,
We begin at ground surface.
We end at 8 cm bags SWC
EMPTY LOT

33I/07

0 stake

4-4

4-5

5-6 m S of the ~~stake~~ ~~stake~~

Begin at ground surface - We
found sheds, bajareque. We end at
16 cm bags NEC.

33I/08

rock
sheds

A 1x1 m unit, 6-7 m S of the 0°
stake. We begin at ground
surface. We have a few
sheds and a piece of tapa w/
a smooth hole in it. End at 6 cm
bags NWC.

33I/09

We are 7-8 m S of 0° stake begin
at ground surface. We end at 10 cm bags
SEC. We have sheds, bajareque.

33A/93

A 1x1m unit, beginning at 20cm
by S NEC, we are 2.3-3.3m S of
The Swall of the trench, 9.6-10.6
2.6m E of the 0° stake. We are taking
Obsidian out dirt, nothing else.
We end at 40cm by S NEC. We
have Shards, Obsidian.

33A/94

lignite
shards
obsidian

We begin at 32cm by S NEC, 42
cm by S WC. We are 4.4-5.4m S
of the Swall of the trench, 9.6-10.6m
E of the 0° stake. We took out
tumble. We have Shards, obsidian,
lignite. We are on dirt, found nothing.
We end at 50cm by S NEC, 49cm
by S WC.

33A/95

Foot of
plate,
shards.

We begin at 29cm by S EC, 34cm
by S NEC. We are 3.4-4.4m S of the
Swall of the trench, 9.6-10.6m E of
the 0° stake, a 1x1 directly W of 33A/94.
We have a foot of a plate, Shards. We
end at 52cm by S EC, 49cm by S NEC.

33A/96

32cm by S EC, 39cm by S NEC.
We are 2.3-3.3m S of Swall of trench, 9.6-10.6
m E of 0° stake. We are taking out

33A/96 cont.

dirt and tumbled. We end at 68cm
by S NEC, 51cm by S SEC. We have
sherds, obsidian

33A/97

We are 1.3-2.3 m S of the S wall of
the trench, 9.6-10.6 m E of the 0°
stake. This 1x1 unit begins at
ground surface. We end at 20cm by S
NEC, 11EC. We found only sherds.
We are on a dirt surface.

33A/98

sherds
bajareque

We continue down below 33A/97.
We begin at 20cm by S NEC, SEC.
We are 1.3-2.3 m S of the S wall of
the trench, 9.6-10.6 m E of 0° stake.
We end at 39cm by S NEC, 36cm
by S SEC. We have sherds and
bajareque.

33A/99

sherds

We are beginning at 39cm by S NEC,
36cm by S SEC. We are excavating
the E 65cm of the lot above in
33A/98. There seems to be a line
in the W part of the lot. We
end at 50cm by S SEC, 40cm
by S NEC. We have questions about
rocks. Only sherds.

33 L/01

190-20-81

We are in an area 1.9-2.6m S of the wall of the trench, 80cm wide, 6.7-7.5m E of the 0° stake. It is a curved area, and we are trying to figure out if it is actually curved. We start at 20 cm bags from the top of the rock w/ an X on it.

4-4

4-5

2 bags

sheds N
by areque.



We extended the lot because the warden turns to didn't listen to me again. We end at 40cm bags w/ 2 bags; by areque, sheds. At 15cm bags it looks as if the fill starts.

The rock is

33 L/02

1.9m S of the wall of the trench, 7.5m E of the 0° stake.


We are to the E of Lot 33L/01. We are 1.9-2.9m S of the wall of the trench, 7.4-8.4m E of the 0° stake. We begin at ground surface, as defined by the top of the rock described in 33L/01. We are taking out the rocks to the S of that point, trying to find anything. →

(33L/02 cont)

07

We took out a lot of rock and dirt and came up with the other side of a possible wall along the E side of the lot.

1 large bag
sherds
bajareque
obsidian blades



The rock in the center was broken up by the roots of a tree.

33L/03

This is a 1x1m unit directly N of 33L/02. We are 0.9 - 1.9m S of the SW wall of the trench, 7.4 - 8.4m E of the 0° stake. We begin at 10cm below the top of the rock just S of the SW of the lot. We end at 24 cm bas SW. We have found a lot of a floor, a full bag of sherds, and bone and obsidian, bajareque also.

33L/04

We begin at virtual ground surface, 0 - 1.2 m S of the SW wall of the trench, between 8.4 - 9.4 m E of the 0° stake.

(33L/04 cont)

83

We end at 18 cm bgs NEC,
20 cm bgs SEC. We have
shards found some ~~lines~~ lines, but don't
know exactly what they
mean. Found some shards.

33L/05

4-5
4-6

shards
bone

biogeochem

A ~~thin~~ unit, 0-1.2m softne
small of the trench, 9.4-10.5
m E of the 0° stake. 1.1 x 1.2m
unit. We begin at ground
surface. We end at 20 cm bgs
NEC, SEC. We have a definite
line on the Western 20 cm of the
lot.

N

33L/06

biogeochem
shards

We are below 33L/05. We are 9.7-10.5
m E of the 0° stake, 0-1.2m softne 0° stake
We begin at 20 cm bgs NEC, SEC.
We are taking out dirt and rocks.
We end at 37 cm bgs SEC, 20
cm bgs NEC. We have lot of
lines, will wait for Ed.

33L/07

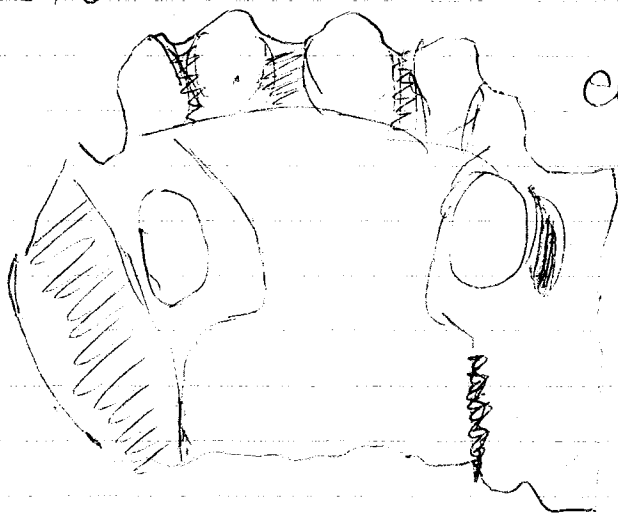
We are 9.7-10.1m E of the 0° stake, in
the trench. Begin at ground surface. Are taking
out tumble.

33I/10

We begin between 1-2m S of the 0° stake.
begin at 20cm bys NEC, 12cm bys
SWC. We will take out rubble.
25cm bys NEC at end, 38cm
bys SWC. We have found a
possible floor at the base of
this lot. A few sherds.

33I/11

We are 2-3m S of the 0° stake.
We begin at 6cm bys NEC, 8
cm bys SEC. We found a sculptured
rock which is in the shape
of either a part of a jaguar or
a face of a king w/ a crown.
was found 18cm bys in the W wall
of the trench, in the NW of
the lot.



We end at 20
cm bys SEC, 38cm
bys NEC.

sherds
obsidian
bajareque

33 I/12

We are 3-4m S of the 0th stake.

We begin at 12cm bas SEC.

We will remove fomite and dirt until we find something.

We end at 18cm bas SEC

Capareque Hiestos

We are on the 3^d terrace floor.

p90-20-86

Trench B NOTES.

Below
wall Per.
is fill soil.

Percival
is oriented
at 40°

The 1st 1.8m of Trench B W of the 0° stake is just soil, running 70-77cm bas along the N wall. At 1.8m W of 0° stake we hit wall Percival which rises up 27cm from the trench bottom to the base of the rocks. ~~the~~ From the base of wall Percival to ground surface is 54cm along the N wall. Percival wall runs roughly to 2.53m W of the 0° stake, with rocks on the E side much bigger than on the W side of it. 22cm x 24cm x 17cm is typical of the E side of the wall, with one 37 x 27 x 10cm. On the W side of the wall the rocks are 16 x 11 x 7cm, as a typical size. All stones are river cobble, no cut blocks evident.

Beginning at 2.9m W of 0° stake there are a number (~10) large stones stuck into the N wall of the trench. The first one measures 31 x 20 x 21cm, with only part of it sticking out. Below the rock there seems to be fill. At 2.9m it is 48cm bas, and at 3.22 it is 38cm bas → it slants quite a bit upwards from the E to W, with E side much lower than the W. 3.3-3.82 is the next rock. All of the rocks are large river cobbles, but this second rock has a 9 x 8cm cut taken out of it. All of the rocks seem to have a little bit of space between them. On the S wall of the trench there doesn't seem to be much to any correspond even to the rocks on the N side.



(Trench B Notes cont)

P90-20-87

The rocks continue to the W and continue towards the surface until ~~it~~ it ends at 5.9 m E of the 0° stake, in the same surface as Floor DUCK. Some of the rocks are ~~a~~ not level, but are higher on the N side than on the S.

Floor DUCK runs from 5.2 - 6.8 m W of the 0° stake. It consists of flat surfaces made of cobble stones. Sizes vary from 20x28 cm to 12x13 cm. Along the wall, the floor runs from 28 cm hqs on the E side of the floor at 5.2 to 24 cm hqs at the W end of it at 6.8, where the edge/step KNIGHTS OF NI is.

orientation 7°
At 6.7 m W of the 0° stake there is a drop off on the W side of KNIGHTS OF NI, where there is another floor/terrace ~~where~~ which is called TROTAN RABBIT. It extends from 6.7 - 8.1 m. This feature is made up of a combination of 4 pieces of lava and many larger sized cobbles. 17x30 is a typical lava rock, 20x16 a cobble size.

W
At 8.1 - 8.2 There is a drop off down to the next step, I'VE HAD WORSE. This extends from 8.2 - 8.6 m. It is made out of medium sized cobbles with one piece of ~~lava~~ basalt thrown in.



(TRENCH B Notes cont)


p90-20-88

15x18x8cm is the typical variety of rock in I'VE HAD WORSE. at the W end of it it is 33cm bqs. In front of it there is a drop (8.7m) to 54cm bqs.

From 8.7-10.6m W of the D stake is floor/terrace HOLY HAND GERNADE. It is made up of a sparse amount of flat topped cobble stones with lots of dirt ~~between~~ in between. At 10.6m the bqs is 31cm. The edge of this floor/terrace is ill defined, with little linkage to show why we ended where we did.

At 10.15 There is a drop off down from 31cm bqs to 24cm bqs at 10.3m. At 54cm bqs along the Swall at 10.4m there is a color change from a humus-like brownish soil to a finer, tanish color, which extends down to the base of this artificial terrace.

At 11.5 There is another drop off, from 53cm bqs at 11.3 to 44cm bqs along the Swall at 11.4m. Once again, we drop down on an artificial dirt-bottomed terrace, which runs from 11.4-12.4. There is a color/soil change at 55cm bqs from a humus-like soil to a finer, lighter-colored soil. At 12.4m it ends at 64cm bqs Swall.



④ (Trench B notes cont.)

P90-20-89

At 12.4 m there is another artificial terrace, from 12.4 - 13.4 m. The bqs at 12.4 m is 84 cm bqs along the wall, 57 cm bqs at 13.4 m along wall. Color change hard to see. A few rocks on the base of this level, nothing exciting.

13.4 - 14.2 is another artificial terrace. At 13.4 m the bqs (Swall) is 100 cm bqs, at 14.2 it is 59 cm bqs. A few rocks in the bottom of this, nothing worth mentioning. Color change hard to see.

Another artificial drop off at 14.3 m. The bqs drops to 86 cm at 14.4 m.

This terrace ends at 15.5 m. Along the Western portion of this, from 14.8 on, there are 4 or 5 flat rocks which may possibly be an end of a terrace — this is called **BLAVE SIR ROBIN**. This mainly consists of 5 or 6 river cobbles relatively flat, ranging from 28 x 32 to 19 x 14 cm. This edge of this presumed terrace is uneven, has a large rock jutting out for ~~20~~ 15 cm W of the wall, and is in general a sorry piece of construction at best. At the W end of **BSR** the bqs is 59 cm at 15.4 m

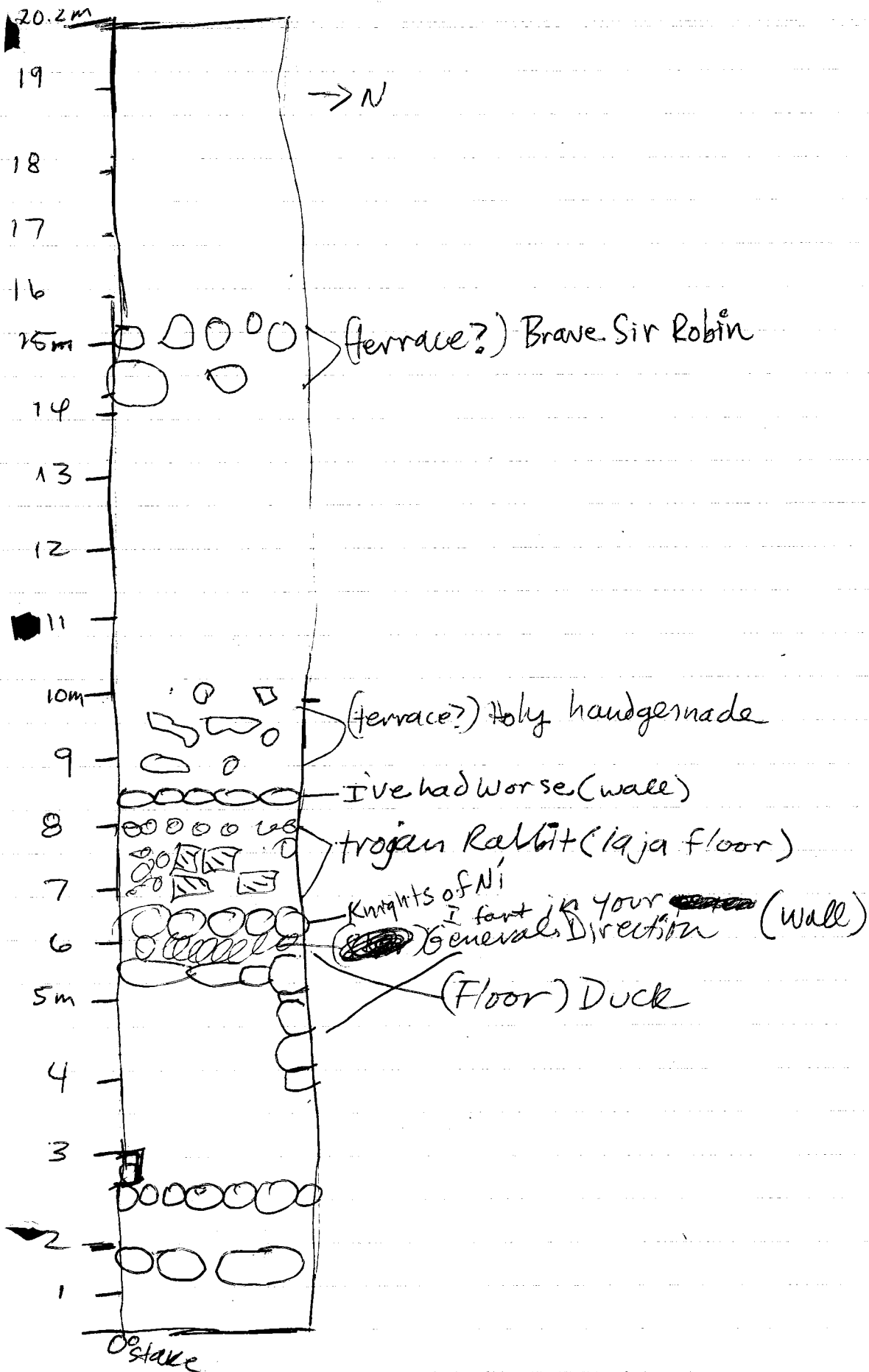


Trench B Notes (cont)

P90-20-90

There is another drop off at 15.4m.
The new bog on this next detrital terrace is 106cm & wall.

BTRENCH ROUGH SKETCH.



(33L/07 cont)

We have found several 92 lines, but aren't quite sure what they mean. Will show them to Ed. We end at 17 cm by S NW, 23 cm by S NE. We have sherds, bajareque, obsidian.

33L/08

Shards We are 2.6-3.6 m S of the ^{small of the} ~~base~~ trench, 7.5-8.2 m E of the 0° stake. We begin at 12 cm by S NE at the SW. We end at 25 cm by S near SW.

33L/09

We begin at 25 cm by S SW. We are 0-1.2 m S of the small of the trench, 6.7-7.6 m E of the 0° stake. We are taking out tumble, removing dirt, etc.

Shards, obsidian, bajareque.

We end at 26 cm by S SW. We removed lots of tumble and dirt and uncovered more of the medial line of the structure, which has no name.

Lot # 33L/10

93

This is a 9x1m unit, 6.7-7.6m
E of 0° stake, in the trench, directly
N of 33L/09. We begin at virtual
ground surface. We will take out
rocks and dirt, to see what we can
find.

We end at 15cm by S NEC.
We have by, a regue.

am

33I/13

4-5m S of the 0° stake. We are on dirt and rubble and will take it out until we find something. We start at 6cm by 5 SEC, 11cm by 5 SEC. We have uncovered some laja at roughly 18cm by 5 NEC. 2 pieces, one on the N side of the lot, the other ~~at~~ in the middle. We took 'em out. End at 27cm by 5 SEC. Are on dirt → took out floor?

Shards
bajawque
obsidian

33I/14

10cm by 5 SEC at start. We are 5-6m S of the 0° stake, taking out rubble. We found in rubble bajawque in the ~~at~~ S side of the lot a piece of laja with a hole drilled through it. We end at 30cm by 5 SEC. We have a floor.

33I/15
We are 6-7m S of 0° stake, taking out rubble. 10cm by 5 NEC at start. We end at 20cm by 5 NEC. We are on a floor.

Obsidian
bajawque
shards

33I/16

We are 7-8m S of 0° stake. We begin at 5cm by 5 NEC, 10cm by 5 SEC.



(33I/16 con't)

We have shreds, bizarre.
We end at Clonby's NEC, SEC.
We are on the floor of
the terrace.

We also found another
layer ~~of~~ rock w/ a hole
drilled in it.

335/05

96

sheds
balanced

This is a 1x1m unit beginning at
3cm by S EC, 8cm by NEE. We
are 6/1.9-3.0 m N of 0° stake.

Are taking out dirt, rock. We
took out lots of dirt and rocks,
perhaps ~~too~~ many - we are on
only dirt now. Perhaps it
was really badly preserved.
We end at 30 cm by S SEC,
28 cm by NEE.

335/06

We are 3-4 m N of the 0° stake.
We begin at 15 cm by S WC
We are taking out dirt and
rock. We end at 25 cm by S
SW.

Empty LOT

OPERATION # 112

4-16-90 97
P90-20 -

112 B/1

A 1x1m test pit. All measurements from
The NEC of lot. We go from 0-20 cm by 20 cm.
We have chert and ~~basalt~~ pumice rocks.
We also have lots of limestone rocks in
the S part of the lot - some pretty
large. ~~over~~

112 B/2

4-16 20-40 cm by 20 cm NEC. Continuing down, mainly in NE
4-17 of lot due to large rocks. We have dropped
down into a completely different color of
soil - from a dark black to a tanish color -
changes at 36 cm by 20 cm NEC. SOIL SAMPLE
TAKEN. We have 2 shreds, a few
rocks.

(B, F, D)

For all 4 test pits in this cluster, South E side of
the row of ~~Esote~~ plants and one on the W side
(H), we placed them randomly, not in a line
or anything. Whenever there was a piece of
chert or something on the surface, we put a
test pit.

OPERATION #112

4-16-90 99

112 D/01

4-16
4-17 A 1x1m unit, a test pit. All measurements taken from NEC of lot. We have gone from 0-40 cm bgs NEC. We have only chert and other rocks - no sherds. No color changes.

112 D/02 40-60 cm bgs NEC. We are taking out dirt and rocks. Lots of rocks - bedrock? ~~too~~ At 40 There hasn't been a color change, so we are excavating further down. - large chunks of limestone
Measurements from NW C - too many rocks NEC
No sherds - Empty lot

Operation #112

4-16-90 99
p90-20

112 F/1

A 1x1m test pit. All measurements taken from NEC of lot. We found lots of chert, etc, and one sherd. We ~~can~~ go from 0-10cm bgs NEC. We have found a complete layer of stone at this level - bedrock? Stone, one sherd

4-16-90

100

Operation #112

112 H/1

4-16

4-17

A 1x1m test pit. All measurements taken from NEC of lot. 0-20 cm by s near NEC. We found chert and chert pieces - both large chunks and worked bits.

112 H/02

4-17

We continue down. 20-40 cm by s near ~~NEC~~. large pieces of limestone in NE corner NWC-

Found: Chert pieces - Mostly fairly small, some worked. Closing lot - Can't go down much further b/c of rocks

4-16-90

P90-20-101

112J/01

4-16
4-17

A 1x1m unit. 0-10 cm bgs NEC. Picked because of 3 chert rocks on the surface.

We end the lot at 10 cm bgs NEC with lots of chert, etc. collected. We are on lots of rocks - bed rock again?

P90-20-102

4-17-90

112 N/01 - On top of summit of hill

A 1x1 m unit, all measurements taken from NEC. 0 - 20 cm bgs. NEC we are still on the same soil - medium grey color. We have chert, obsidian and sherds - a medium sized bag. Took out lots of rock near the surface.

112 N/02

20 - 42 cm bgs NEC. We are continuing down. We took out some big rocks. There were a few sherds, a few rocks. There is a color change to a greyish-soil at 29 cm bgs along the N wall of the trench.

112 N/03

42 - 60 cm bgs NEC. We found nothing but dirt and rocks. From 29 - 60 cm bgs it is all dirt made up of bits of limestone. Empty lot

We picked this test pit sites randomly where we might be on a summit, etc.

112 P/01 - 2nd test pit on summit of hill,
from E to W.

A 1x1m test pit, measurements from the
NEC of unit - 0 - 20 cm bgs. W/E
We found lots of sherds, chert and
obsidian. We are still on a very dark
soil. Took out small rocks

112 P/02

20 - 42 cm bgs. Continuing down.
We found a few sherds - Soil color has
changed at 38 cm bgs along the
W side of the lot.

112 P/03

42 - 44 cm bgs NEC, with about
10 cm deeper in the center of the pit.
~~#~~ EMPTY LOT. We hit a large limestone
deposit.

112 R/01 - on top of possible mound.
3^d in row of pits from E to W.

A 1x1m unit, measured from WEC point.

○ - 20 cm bgs

EMPTY LOT - lots of rocks taken out, but nothing there. The color of the soil changes at 15 cm bgs along N wall of lot - from a medium dark to a sandier greyish/tanish color. SOIL SAMPLE TAKEN.
EMPTY LOT

112 R/02

20-40 cm bgs WEC. EMPTY LOT
Same light colored soil - sterile?

112 R/03

40-60 cm bgs WEC. We found a few sherds. In same grey soil.
EMPTY LOT

112T/01 - 4th Row on hill top ^{p90-20-105} E → W.
A 1X/munit, Measured from NEC.
① - 20 cumbags. NEC. We have shreds
and chert - a medium sized bag. No color
change - a dark black soil ~~color~~.

112T/02

20 - 40 cumbags NEC
We found some pumice and half a
donut hole. We have also one shred. We
cannot continue farther down due to large
limestone rocks. No color change.

112 V/01 - 5th in row from E → W.

SPOT PICKED Randomly

A 1x1m unit, all measurements taken from NEC.

0-10 cm by S.W.E.C. We have some sherds and a piece of pottery/a hole in it. We had to stop because we hit a huge rock which covers much of the square meter.

6th in row E → W

p90-20-107

112X/01

A 1x1m unit, w/ measurements taken
from NEC of lot. 0 - 20 cm bgs NEC.
We found chert and shreds. Have some
big rocks in the way.

112X/02

20 - 40 cm bgs NEC.

Empty lot

Site picked because of shreds on
surface

4-17-90 D90-20-108
112 Z/01 - The 7th ~~area~~ pit from E → W

A 1x1m Unit, recorded from NEC. 0-24
cm bgs NEC. Part of a foot was found w/ a
hole in it - maybe part of a whistle?

We found sherds, that's it.

112 Z/02

24-44 cm bgs NEC. Are on a grey
colored soil, color change at 35 cm bgs along
N wall. One sherd found.

Site picked because sherds on surface

P40-20-109

11Z AB/01 - The 8th ~~is~~ from E → W.

A 1x1m Unit. 0-20 cm bgs WEC. We found sherds and chert.

11Z AB/02

20-36 cm bgs WEC. We found a few sherds, and a color change from black to grey at 26 cm bgs along W wall.

Site probed because of sherds on surface.

112 AD/01 - the 9th pit ESW P90-20-110

4-17-90
4-18-90

0 - 20 cm bgs NEC.
Sound chert, sherds

112 AD/02

20-41 cm bgs NEC. We are
on the grey soil, and the change is at
35 cm bgs along N wall. We found
sherds biquaque, obsidian, chert, bone,
figurine.

Proved low sherds on surface.

112 AF/01 14/1 m test pit

111

0-20 cm bgs NEC. We found sherds and chert. There is a color change at 13 cm bgs along the W wall - from a black to a grey soil.

112 AF/02

20 - 39 cm bgs NEC. We found sherds and jute. The color of the soil is constant. The floor of the pit is a greyish color, no large stones.

112 AH/01

1x1 m test pit

112

0-20 cm bys NEC. No color change to speak of - a blackish soil. We found sherds and chert

112 AH/02

20-42 cm bys NEC. A distinct soil change at 26 cm bys along N wall from black to a greyish soil w/ large chunks of limestone - pure white. The floor of the pit is white w/ grey soil mixed in. We found a few sherds and a few pieces of chert.

112 AJ/01

113

0-26 cm hqs WEC - We have no color change in the soil, but have w/ lots of rocks - we will continue some where else. We found sherds and Zelite pieces.

NEED TO MAKE OP CARD -> Anglo? = 114

11Z AL/01 - A trench in a Mound on top of hill
A 1x1m unit, 0-20 cm bgs WEC. There
is only black soil on this lot - no
color change. We are 0-1m N of the
SEC of the trench. We found lots
of sherds, and 2 figurine frags - one
of a face of a Mayan, and the other
a face of an animal. FLAGGED

11Z AL/02

20-40 cm bgs WEC. We are below
11Z AL/01; 0-1m W of SEC of trench.
No color change. We have some
sherds.

11Z AL/03

40-~~50~~ cm bgs WEC, below 11Z AL/
02. Taking out black dirt, no
real color change.
EMPTY LOT

18-20
1-19-20
11Z AL/04

1-2m N of SEC of trench. 0-20 cm bgs
NEC. We found some sherds, nothing
else. A little Flecha de obsidiana. No soil
change

11Z AL/05 - 20-40 cm bgs WEC, 1-2m W of SEC of
trench. ~~11Z~~

NOTES Continued on P10-20-116

112 AN/01 - 9 test pit

A 1x1m unit, 0 - 20cm bys NEC.

At 15cm bys N wall. There is a color change from Black to grey, with it's texture turning more chunky. We found 8 sherds ~~and~~
~~Chert~~

112 AN/02

20 - 39cm bys NEC. We have another color change from grey to white, at 26cm bys NEC. Along the E wall of the trench, ~~the~~ towards the SE ~~of~~ of the lot, the lime stone deposit is within 2cm of the ground surface. We found only sherds, again. The floor of this pit is a mixture of both grey soil and white chips/powder of ~~the~~ limestone.

112 AP/01 - a test pit

116

A 1x1m unit, 0-20 cm bgs NEC. There is a color change from black to grey at 18 cm bgs along the W wall of the trench. In this lot we have only sherds.

112 AP/02

20-43 cm bgs NEC. We have a color change in the soil at 24 cm bgs N wall of lot, from black to a greyish color, w/ little white limestone rocks. In this lot we have only sherds - a small bag. The floor of this pit is a greyish color w/ bits of white rock mixed in.

112 AR/01 - a test pit

A 1x1m unit, 0 - 20 cm bgs WEC.
There are no changes in the soil → a black color throughout. There are sherds and chert in this lot.

112 AR/02

20 - 38 cm bgs WEC. No color change once again: black soil throughout. In this lot there are only sherds, and one chert piece. There is a large slab of rock at the bottom of this, so they can't continue down further.

112 AT/01 - a test pit

A 1x1m test pit. 0-20 cm by NEC.
NO color change. A few shreds.

112 AT/02

20-41 cm by NEC.

Empty lot. Lots of
rocks, no color change. A bad
spot.

112 AV/01 - a test pit

119.

A 1x1m test pit. 0-22 cm bgs Wec.

No Sherdos, a few rocks. We are moving on to a new site - too many rocks, and nothing really there. No color change yet - still black soil.

11Z AX/01 - a test pit

120

A 1x1m test pit, 0-5 cm by SWEC.
We encountered a level of
rocks almost immediately - we
decided to move elsewhere.
EMPTY LOT

112 AZ/01 - A test pit.

121

A 1x1m test pit, 0-27 cm logs
NEC. We are on a hill, near
areas where there were shards
found in other pits. There is
only one shard in this lot, and we
pulled out a small mountain of rocks -
I don't think there is anything here. We
are still in a black soil, with a little limestone
rocks here and there.

4-19-90

122

112 BB/01

A 1x1m test pit, 0 - 20 cm bgs WEC.
Spot probed randomly. EMPTY LOT lots of rocks

112 B/02 20-41 cm bgs WEC. We have
found Nothing but rocks and dirt -
EMPTY LOT. There are white
limestone rocks sticking out of the ~~soil~~ ^{walls};
but there is no color change in soil -
black all the way down.

4-19-70

123

112 BD/01

A 1x1m test pit, 0 — 20 cm bgs N.E.
Site picked randomly. ~~LA 11206 11207 11208~~ —
EMPTY LOT

112 BD/02 20 — 40 cm bgs N.E.
We are still on black soil, no soil change.
There are a few sherds in this lot.

112 BD/03

40 — 61 cm bgs N.E. There is
surprisingly no color change in
the soil — still black as right

EMPTY LOT

112 BF/01

124

A 1x1m test pit, 0-20 cm bgs WEC. We probed this spot randomly. EMPTY LOT
Lots of small rocks.

112 BF/02


20-32 cm bgs WEC. We have hit sterile, the limestone (whitish soil-crushed rock) begins at 23 cm bgs WEC. ~~There is also a distinct grey layer, which begins at~~ There is no distinct transitional layer.

Empty lot

(112AL/05 cont.)

125

There seems to be the basal wall of this structure in this lot. There are at least 6 big rocks in this lot.



We will excavate more to see what there is.

20-40 cm bgs SEC.

I was wrong - nothing there

112AL/06

40-56 cm bgs SEC. Below 112AL/05.

We took it down to basically the same level in 112AL/03. Found a few sherds.

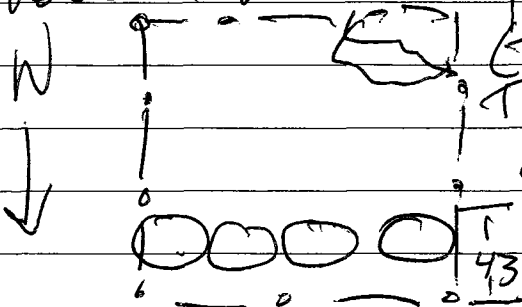
112AL/07

2-3 m N of S end of trench, 0-24 cm bgs NEC. Took out dirt and rocks. Found a few sherds, one with a handle.

112AL/08

2-3 m N of S. 24-44 cm bgs ^{NEC}. A lot of sherds.

We have a wall.



The S end of the wall (the front) is 43 cm from the N end of the lot. There are 4 rocks showing.

Continued P20-20-129

112 BH/01

A 1x1m test pit, near trench 112A2. We are trying to determine what is in the vicinity of that structure. ~~At measurements~~ 0-21 cm bgs NEC. We have found 3 or 4 sherds - not a lot. There is a large piece of limestone in one corner of the trench.

112 BH/02

21-42 cm bgs NEC. We are taking out lots of rocks. We found a few sherds, not a lot.

112 BH/03

42-65 cm bgs NEC. We are continuing down to try to find sterile and see how far down it is. We have no sherds, and have hit a color change at 57 cm bgs NEC. Black to a dark grey color.

EM PTY LOT

4-20-70

Soil Sample taken from bottom of pit of greyish soil from NW wall of pit.

112 BJ/01

127

A 1 x 1 m test pit, on the other side of the structure where trench 112 AL is from test pit 112 AH.
0-20 cm bgs NEC. We found a few sherds.

112 BJ/02

20-41 cm bgs NEC. We are finding some sherds, plus rocks in the soil to take out. There were no sherds after the first part of this lot, and there are a lot of rocks, so we will continue in a new spot.

112 BL/01

128

A 1x1m test pit, spot probed & randomly.
0-19 cm bgs NEC. We found lots
of sherds. Soil is a black color.

112 BL/02

19-40 cm bgs NEC. We have found
a few sherds - a dozen or so, and very
rocky soil. There seems to be much
more sherds near the trees to the
N of where we are. We have some
large rocks on slant in this pit. No color change.

112 BL/03

40-53 cm bgs NEC. We are only going
down a short amount because the
soil is very rocky and the amount of sherds
 dwindled a lot. EMPTY LOT

The bottom of the pit has no
color change - black soil throughout.
There are bits of white rock sticking
out of the sides of the pit walls.
One large rock in the W wall of the
pit.

112 AL/09

129

3-4 m N of S end of trench

We begin at ground surface.

We are trying to find more features.
0-20 cm some sherds found

119-90
4-20 90
112 AL/10

20-44 cm bgs, ^{WEC} 3-4 m N of S end
of trench. We're finding some sherds,
part of a bowl. We are at the
same level as the wall, so
we are not continuing down
any further.

112 AL/11

4-10-90 4-5 m N of S end of trench.
start at ground surface. 0-30
cm bgs WEC. We found lots of
sherds and bejaireque. 2 bags

112 AL/12

4-5 m N of S wall of trench. Continuing down.
30-44 cm bgs WEC. All the rocks used
in the formation of this structure are from
this hill - no river cobbles, just porrice lime-
stone-like ~~ones~~ ones. We end at the
same level as the last lot, with the WEC on
top of a rock - a bit deeper for this.
LOTS OF SHERDS

see P90-70-35


112 BN/01

130

A 1x1m unit, 0-20cm bys NEC.
A test pit, ~~the~~ random choice of spot.
We found some Shards, and lots
of rocks.

112 BN/02

4-19-90 20-30 cm bys ^{NEC}, with it deeper in the
center of the pit by 8-10cm.
4-20-90 We have 2 shards and very rocky
soil.



112 BP/01

131

A 1x1m test pit. Spott probed randomly. 0-20 cm bgs WEC. Some shreds found.

112 BP/02


20-40 cm bgs WEC

4-19-90
4-20-90

We end the day at 28 cm bgs

A bunch of shreds and a wild looking obsidian blade; turns out to be a core used a lot.

Have a large Bag of shreds.



There are 3 large stones in this lot

We end on a dirt floor w/ no color change.

112 BP/03

~~20-57 cm bgs WEC~~

40-57 cm bgs NEC. A few shreds.

The floor of this lot is dirt, with scattered rocks. The soil hasn't really changed, although it's a bit lighter than surface dirt.

4-20-90

112 BR/01

132

A 1x1m test pit, near the beginning of the stand of trees on the N side of the summit. Spot probed randomly. 0-23 cmbs NEE. We have no color change, and a bag of sherds.

112 BR/02

23-40 cmbs NEE. We continue downwards. We end on the same color of soil, black, on a dirt floor. A tiny few sherds.

4-23-90

OK

112 BR/03

A 1x1m test pit, continuing below 112 BR/02. 40-49 cmbs SWEC. We are taking out lots of rocky soil. EMPTY LOT. We are still on the same black soil that we started with. The floor of this lot has some rock, but there is lots of soil mixed in w/ small chunks of rock. The walls of the pit have rocks (white limestone) sticking out of them.

4-20-90

137

112 BT/01

A 1x1m test pit. Spot pined because of sherds on the surface. 0-20 cm bgs WEC. We found lots of sherds. There is a color change from black to grey at 19 cm bgs along N wall.


112 BT/02

20-42 cm bgs WEC. We have had a floor of white limestone over the entire lot. We have a bag of sherds, and a tiny (bead?) circular object w/ a hole in the center. No more color changes - grey all through level. The walls of this pit have lots of bits of white limestone in it.

112 BV/01

134

A xlm test pit, spot picked because of sherds on surface, and also because the spot might be on the top of a very small mound. 0-20 cm bys NEC. We have found a large bag of sherds. There are lots of problems with rocks - The lot looks like this.



We have a color change at 15 cm bys SEC from black to grey. Lots of white limestone chunks/rocks in soil. Doesn't look like a mound anymore.

112 BV/02

We go from 20-44 cm bys Near NEC. We have a huge rock there now. We have a large bag of sherds. Floor is dirt. They took out the rock pictured above.

112 BV/03

~~44~~ - 60 cm bys Near NEC. We end up w/ just a few sherds.

Trench runs 63° 135

112 AL/13

bags Continuing up to the summit. We are
5-6 m N of the end of the trench
beginning at ground surface.
0-20 cm bags NEC. We found
lots of sherds in this lot, 2 bags worth.
Found a sherd (figuring frag?) w/ a face
on it. We end this lot on a dirt floor,
no features.

23 112 AL/14

A 1x1 m unit, below 112 AL/13. 5-6
m N of end of trench. 20-50 cm bags
we have found no color changes on
anything. Took out some rocks that
were rubble. Found sherds

112 AL/15. 6-7 m N of end of trench.
We begin at ground surface. We will
take out rocks and dirt. 0-20 cm
bags NEC. We found sherds. Soil is a
pretty loose consistency, relatively. Lots
of small root action in this pit.

112 AL/16

A 1x1 m unit. 6-7 m N of end. 20-40
cm bags NEC. We have only a few
sherds. There is no color change.

Continued P90-20-139

4-20-90


P90-20-136

112 BX/01

A 1x1m test pit. Spot probed because there were 2 sherds on surface. 0-20 cm bgs WEC. We have a few sherds.

4-23 112 BX/02

A 1x1m unit. We begin with some rocks in the floor of the last lot which we will take out. 20-44 cm bgs WEC. We have encountered lots of rocks and ~~not~~ no sherds. Empty LOT.




The bottom of this lot has large white limestone rocks. They took out a lot of rocks to get to this level.

112 BZ/01

4-23-90

137

A 1x1m test pit, right on the edge of
a corn field. Spots picked randomly.
0-20cm logs NEC, 0-34cm
by SSEC. Empty lot



We hit lots of white
limestone at the
bottom of this lot.
We can't continue.


423-90

112 CB/01

A 1x1m unit, a test pit. Spot is along N side of open area, ~~the~~ adjacent to brush, near corn field. Spot probed randomly. 0-20 cm bgs WEC. Found a few sherds.

112 CB/02

A 1x1m test pit. 20-46 cm bgs WEC only a few sherds. We look out a lot of rocks and dirt, and have on the base of thrust large limestone slabs. We cannot go deeper. No soil change



4-23-20

139

11Z AL/17

A 1x1m unit, 7-8m N of S end of trench. We begin at 0 cm bgs. We will take out dirt and rubble rock. We end at 20 cm bgs NEC. A few sherds.

11Z AL/18

Below 11Z AL/17 20-40 cm bgs NEC. A few sherds. No color change, etc.

11Z AL/19

A 1x1m unit, 8-9m N of S end of trench. We begin at ground surface. We are on the back side of the structure. We end at 20 cm bgs NEC. A small bag of sherds. No color change.

11Z AL/20

A 1x1m unit, below 11Z AL/19. 20-40 cm bgs NEC. We found a few sherds. We have no color change, no features.

11Z AL/21

A 1x1m lot, 9-10m N of S side of trench. 0-20 cm bgs NEC. No soil change. Some sherds.

11Z AL/22

4-10 20-240 cm bgs NEC. No color change. We found sherds. No color change.

~~423~~ 11Z CD/01

A 11m test pit, spot probed randomly. We are ~~at~~ 307 test pit 11Z BZ, W of 11Z. Began at ground surface. 0-20cm bgs WEC we have a few sherds. at 20cm bgs along E wall of lot the soil changes from blackish to the white lime stone rock. ~~Below~~ ~~the~~ ~~is~~ ~~a~~ ~~layer~~ ~~of~~ ~~grey~~.

11Z CD/02

20-43cm bgs WEC. There is a color change below the white rock layer, which in places extends to the bottom of the lot, pit. This layer is the fine grey layer. The floor of this lot consists of chunks of the white limestone, w/ the grey soil mixed in.

Empty Lot

4-23-90

141

112CF/01

A 1x1m test pit, in the Cornfields
W of all the other test pits. Spot
priced randomly. 0-21cm bag
W&C. We hit a soil change at 18cm
bag along N wall; Black to grey.
The floor of this lot is a dirt
floor w/ lots of chunky limestone.
empty lot

112CF/02

A 1x1m unit, 21-38cm bag SW&C.
EMPTY LOT. We have a color
change, ~~at~~ but described in last
lot. Lots of grey powdery soil
w/ white limestone mixed in at
the bottom of this pit.

4-24-90

142

112CH/01

AIX 1 m test pit, in
The corn fields, W of PIT
112BX and SW of 112CF. We are at
The edge of the cornfield, N side,
w/ brush to the N of us.

We begin at ground surface.
End at 23cm bgs WEC.

EMPTY LOT

112CH/02

4-23-90
11ZCJ/01

143

A 1x1m test pit, S of the corn fields
on a ~~plateau~~ area. Random pickings of
spat. 0-20 cm bgs NEC. Hardly
any rocks in the ground - black
dirt. Good farming? Area not planted
9 hrs

4-24-90

11ZCJ/02

20-40 cm bgs NEC. One shard,
possibly a foot of a figurine. Took
out a few rocks. No color
change.

11ZCJ/03

40-53 cm bgs NEC. Taking out
a few more rocks, etc.
EMPTY LOT. The floor of this lot
is made up of small rocks, black dirt
and a little bit of white limestone.
There is root action all the way
down. No color change in this
entire pit.

4-24-90

144

112 AL/23

A 1x1m unit, 10-11 m N of S of trench. We are on the back side of the structure, near or at the base. We begin at ground surface. End at 20 cm bgs NEC. We found some sherds, took out some rubble.

112 AL/24

A 1x1m unit, below AL/23. 10-11 m N of S. Are taking out ~~no~~ more rocks, etc. Found some sherds. 20-40 cm bgs NEC
SOIL CHANGE AT 26 cm bgs NEC

112 AL/25

A 1x1m unit, below 112 AL/24. 10-11 m N of S, 40-50 cm bgs NEC. ~~Color~~
~~Change from black to grey at~~ ~~then~~ Empty lot

112 AL/26

A 1x1m unit, 11-12 ~~cm~~ in N of S. beyond the back of the structure. We begin at ground surface. End at 20 w/ sherds.

112 AL/27

20-~~40~~ 46 cm bgs NEC. Below AL/26. We end on the grey soil which is the transitional ~~type~~ type, below top soil. At 28 cm bgs NEC color change black to grey. Sherds

4-24-90

145

112CL/01

A 1x1m test pit, spot probed randomly. There is some very small grate on the surface here.

We are on the edge of the corn field. 0-20 cm by S WEC.

EMPTY LOT. We have a color change - black to grey - at 18 cm by S WEC.

112CL/02


A 1x1m test pit, 20-41 cm by S WEC. EMPTY LOT. We have a color change from grey to white at 32 cm by S WEC.

The floor of this test pit is white powdery soil. There is a little bit of root action in the grey layer, none in the white.

112 CN/01

A 1x1m unit, W of 112 CJ - On the plateau (sp?) - flat area - S of the corn fields.
0-20 cm S&C. Empty lot

112 CN/02

20-40 cm S&C - Empty lot
The floor of the lot is blackish soil, with a jabbony of white limestone chunks.


112 CP/01

Alxlm test pit, on the flat area ~~of~~ ^{of}

112 CL, S of the Corn fields, E of 112 CJ.

0-20 cm by S NEC. Empty lot

Soil change Black to grey at 14 cm
by S SEC. Lots of white limestone
rock all over the place.

112 CP/02

20-30 cm by S NEC. Empty lot

Color change grey to white at
17 cm by S NEC. Floor of pit is all
white limestone, very fine powder.

P 10-20-148

112 CR/01

A 1x1m test pit, E of 112 CP, near the flat area, which is dwindling out as it moves East. 0-20 cm bys NEC. ~~EMPTY LOT~~ Soil change black to grey at 15 cm bys NEC.

112 CR/02

1x1m test pit. 20-41 cm bys NEC. ~~EMPTY LOT~~ Floor of lot has grey soil w/ chunks of white limestone in it.

p90-20-149

112CT/01

A 1x/m test pit, W of 112CT and 112
C.N. Sppt ~~pruned~~ randomly. 0-20 cm by S WEC.
Empty LOT

112CT/02

20-30 cm by S WEC. We have hit
large stones and cannot go ~~deeper~~.
No color change in this pit.
Empty LOT.

112 CV/01

P90-20-150

A 1x1m unit, test pit. We are N of
112 CT, on the edge of the flat area
where we are putting some pits. Spot
pruned randomly. 0-20cm by S WEC.
EMPTY LOT

112 CV/02

20-40 cm by S WEC. We have
a floor of blackish-type soil w/
crushed lime stone rocks mixed in.
EMPTY LOT.

112CX/01

P90-20-P90-20-151

A 1x1m unit, ~~EO~~ of 112CV-01
The flat area S of the corn field
0-20cm bgs NEC. Empty LOT

112CX/02

20-36 cm bgs NEC.

Empty LOT. Floor of pit
consists of crushed limestone all black-
type.

4-25-90
112 CZ/01

pg 0-20-152

AlxM test pit, E of all other test pits
done, on the E edge of a field, near the beginning
of brush. 0-20 cm bgs NEC. No of 11ZDD and
11ZDB. Empty lot

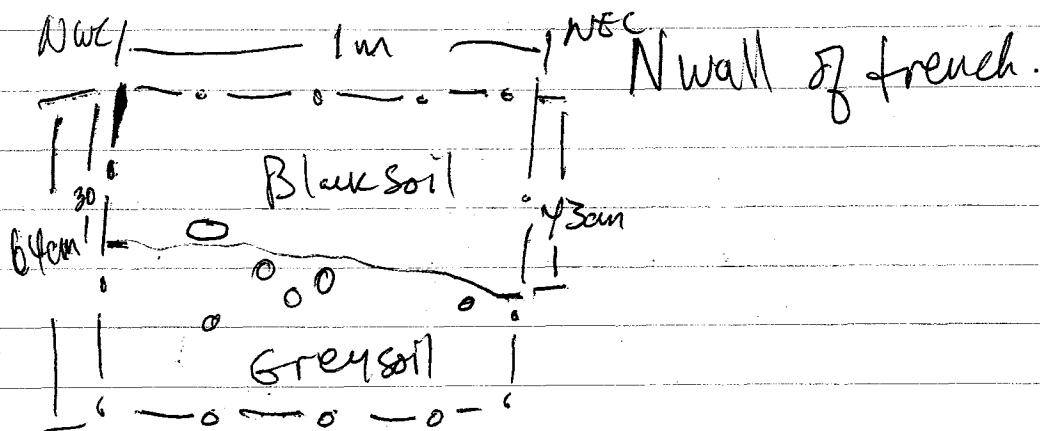
U2 CZ/02

U2C2/02
20-40cm bgs NEC. Empty Lot
Black to grey at 26cm BNWC.

11702/03

40 - 6 term bags NRC.

Empty lot. Floor of pits white/grey
powdery limestone-type soil. One
rock striking out of SBC from
app 46-53 cm bgs - limestone block.



4-25-90

P90-10-153

112DB/01

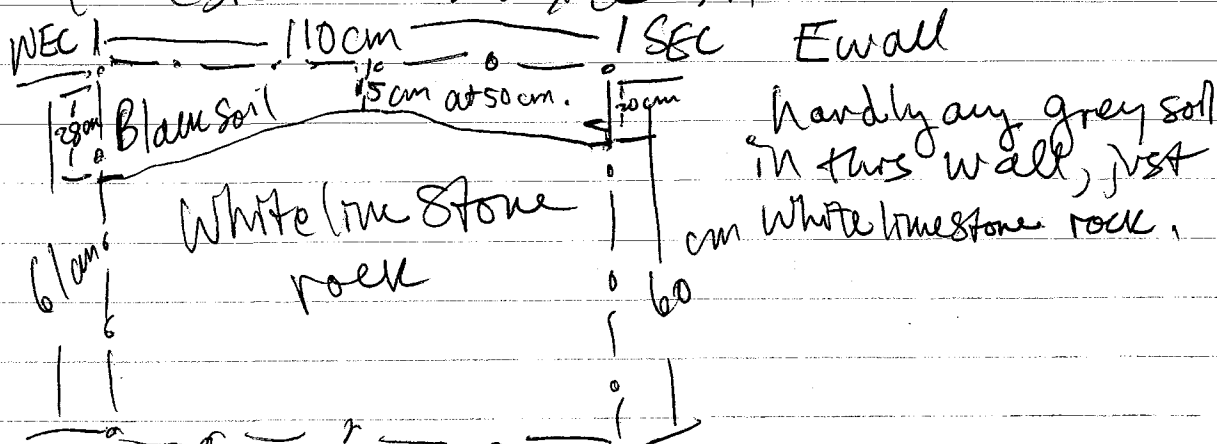
A 1x1m test pit, To the E of all other test pits tone, on E edge of field, near edge of where brush begins. 0-20 cm bgs NEC. N of 112DD, S of 112CZ. Some sherds.

112DB/02

20-40 cm bgs NEC. Color change Black to grey at 24 cm bgs NW. E wall of pit has lots of rock in it, rest don't. Empty lot

112DB/03

10-63 cm bgs NEC. More white limestone in this level, large chunks. Empty lot. Floor of pit is grey soil w/ small chunks of white limestone mixed in.



4-25-90


P40-20-154

112 DD/01

A 1x1m test pit, E of all other test pits,
S of 112 DB and 112 CZ. 0-20cm bgs NW, 1
S herd.

112 DD/02

20-47cm bgs NW. No
color change. With lots of
limestone ~~blocks~~ ^{slabs} which cover
the whole bottom of the
pit. Empty lot



Final 112 P90-20-155
4-26-70 Notes on A2

This trench is exactly 12m long, running NE \rightarrow SW with a degree angle of 62° E of N. Our 0° stake is the SWOC of the trench, all measurements taken from it. There are no features, etc. Between 0 and 2.6m, where at 2.6m we find our front wall. It runs perpendicular to the trench at 325° . It consists of 3 major stones, ranging from $18 \times 20 \times 20$ to $20 \times 21 \times 10$ (measurements taken from what is showing). 2 of the stones are lime stone (rough, not cut) and the 3d is a river cobble, with the nearest river over a mile away. At 2.7m the wall is 26cm high. The wall runs from 2.6 - 2.8 m.

At 3.3 there is a color change, on the floor of the trench, from blackish brown to grey. This color change runs all the way to 8.8m, where it changes back to the brownish blackish soil. The soil on the floor in this area is a fine texture, in some cases almost powdery, with bits of lime stone white rock mixed in in small chunks.

Although in the section there is a distinction made as to where this break occurs, due to the

\rightarrow

P90-20-156

Final Notes of 11Z AZ cont.

②

angle of the sun (at 1:00pm), it is very difficult to see any real colors. Almost all of the rocks taken out of the pit are porous limestone rocks which make a clanking sound when you drop them. There only seems to be that one river cobble in the front wall ~~in~~ in this entire structure as seen.

There is lots of root action in this trench, both large and small. God I'm hot. From 5.6-6.2 on the E side of the trench is a large, flat piece of limestone which looks to be cut. It measures (as seen in wall) $7 \times 28 \times 8$ cm. At 7-7.2m

We find what I think may be the back wall of this mound. There are two large limestone rocks facing each other in opposite walls, their S sides almost seem to make a line. The top of the rock in the E wall is flat on top, although angling down.

It measures $36 \times 20 \times 10$. There is another limestone cut block 6×8 and 8.4 m in the W wall (see section drawing). It is leaning down at about the same angle as the last one. Sticking out of the wall it is $4 \times 10 \times 10$.

Between 8.8 and 10 m the soil color is brown ish black, then

P90-20-157

reverts back to the greyish/whitish soil as mentioned before. There is lots of white rock between 10 and 20.8m because we went a few cm deeper in this area. By 10m we are most likely totally off the structure. The last two meters found some sherds, as is to be expected. Lots of sherds found overall.

All measurements in the trench on these notes taken on W side of trench.

112 Lot List

P90-20

| | | | | | |
|------|----------|-------------------|----|----------------------|---|
| F | 01 | ✓ | BR | 01,02,03 | ✓ |
| H | 01,02 | ✓ | BT | 01,02 | ✓ |
| J | 01 | ✓ | BV | 01,02,03 | ✓ |
| N | 01,02,03 | ✓ | BX | 01,02 | ✓ |
| P | 01,02,03 | ✓ | BZ | 01 | ✓ |
| R | 01,02,03 | ✓ | CB | 01,02 | ✓ |
| T | 01,02 | ✓ | CD | 01,02 | ✓ |
| V | 01 | ✓ | CE | 01,02 <u>Need 02</u> | ✗ |
| ✗ X | 01,02 | ✓ | CH | 01 | ✓ |
| ✗ Z | 01,02 | <u>Need 02</u> | CJ | 01,02,03 | ✓ |
| AB | 01,02 | ✓ | CL | 01,02 | ✓ |
| AD | 01,02 | ✓ | CN | 01,02 | ✓ |
| AF | 01,02 | ✓ | CP | 01,02 | ✓ |
| AH | 01,02 | ✓ | CR | 01,02 | ✓ |
| AJ | 01 | ✓ | CT | 01,02 | ✓ |
| AL | 01-27 | ✓ | CV | 01,02 | ✓ |
| AN | 01,02 | ✓ | CX | 01,02 | ✓ |
| AP | 01,02 | ✓ | CZ | 01,02,03 | |
| AR | 01,02 | ✓ | DB | 01,02,03 | |
| AT | 01,02 | ✓ | DD | 01,02 | |
| AV | 01 | ✓ | | | |
| AX | 01 | ✓ | | | |
| AZ | 01 | ✓ | | | |
| ✗ BB | 01,02 | <u>Need 02</u> | | | |
| BD | 01,02,03 | ✓ | | | |
| BF | 01,02 | ✓ | | | |
| BH | 01,02,03 | ✓ | | | |
| BJ | 01,02 | ✓ | | | |
| ✗ BL | 01,02,03 | <u>Need 02,03</u> | | | |
| BN | 01,02 | ✓ | | | |
| BP | 01,02,03 | ✓ | | | |

5-2-90

Around S to N on S side
of structure #8.

P90-20-158

Site 120, Guayaquil.

SWC is datum

120AA/01 — On Mound #8

0-20 cm
by SWC
sherds

A 1x1m unit; 0-1m N of SWC of trench. The O's stake.
For now the trench runs ~~S to N~~ up the structure,
ending at the summit area. We may extend
down the back side later.

We have sherds, obsidian

We found a cut block sticking out of the
W wall of the ~~lot~~ lot, which is 21 cm at the
S end of it, 12 cm at the N end of it. It extends
from 16 to 54 cm S of the N end of the lot, at
14 cm by S at the top of the S side of the rock, it is
7 cm thick.

20-43
sherds

120AA/02

0-1m N of SWC, 20-43 cm by SWC. A
few sherds — not even half of the last lot.
No color change — fairly colored soil.

43-55
1 sherd

120AA/03

0-1m N of SWC, ~~43~~⁴³ — 55 cm by S of SWC. We
have 1 sherd. No color change.

120AA/04

1-2m N of SWC 0-21 cm by SWC, 0-28 cm by S
SWC found ~~some~~ sherds, not much more.

120AA/05

1-2m N of SWC, below 120AA/04. 21-43 SWC,
28-45 NW. Found a few sherds & obsidian

5-2-90

P70-20-159

Site 120

120 AC/01

This trench runs N to S, up the N side of Structure 13. We begin several meters to the N of the base of the structure.

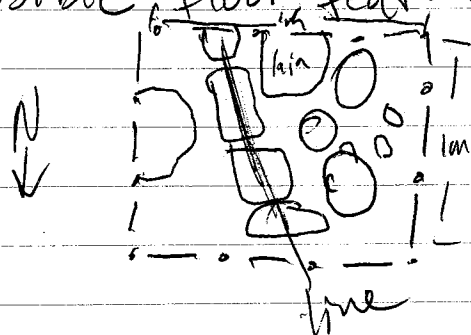
0-20
35 sherds

120 AC/01 → 1x1m unit 0-1m S of NEC of trench, the datum. Begin at ground surface. 0-20 cm bgs ~~NEC~~ NEC. 3 sherds.

120 AC/02

20-38 NEC
sherds

A 1x1m unit, below 120 AC/01. 20-38 cm bgs NEC. 0-1m S of NEC. In this lot we find at the bottom lots of rocks - a possible floor feature?



We have a few sherds

120 AC/03

1-2m S of NEC. 0-20 cm bgs NEC, SEC. Found 1 sherd.

5-2
5-3

120 AC/04

1-2m S of NEC. 20-38 cm bgs ^{NEC}. Below 120 AC/03. Found a few sherds. A few more stones have been exposed but the line peters out.

53-90

P90-20-160

120AA/06

1-2m N of SWC. Begin at 43 cm bas SWC, 45 cm bas NW. End at 52 cm bas SWC, 62 cm bas NW. EMPTY LOT

120AA/07

shards
obsidian

2-3m N of SWC, Begin at ground surface. The surface is rising towards the mound. 0-24 cm bas SWC. We found a few shards. In the N 50 cm of this lot we have uncovered lots of large rocks. Not knowing whether it is all rubble, or whether these may be actually a feature, we will continue up another m before returning.

120AA/08

shards
beige
obsidian
chert

3-4m N of SWC. Begin at ground surface. We uncovered a layer of rubble at 15 cm bas roughly. We took out the ones that were definitely rubble. End at 20 cm bas SWC, 30 cm bas NEC. We still have lots of rocks at the base of this lot.

120AA/09

very thick
shards
jungles?

1-1.5m unit, 2-3m N of SWC, beginning at 24 cm bas SWC. Will take out rocks noted in 120AA/07. Continue further down. We found some shards - 120s so all at the same level, so we drew em (D90-20-). Not a primary - shards striking out at angles as if more underneath. End at 38 cm bas SWC.

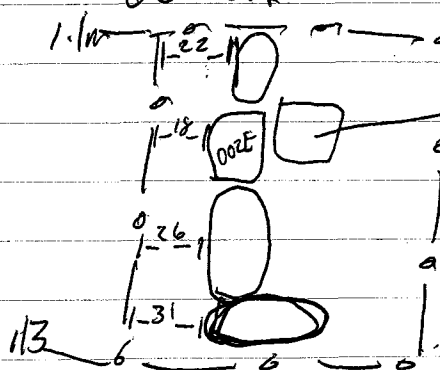
5-3-90

P90-20-161

120 AC/05


2-3m S of NEC. Begmat ground surface. Are now on side of structure. End at 20cm by 5 NEC, 23cm by 5 SEC. 2 sherds. A possible wall at N end of lot → see below.

Naming of Feature Ooze. Ooze is a line consisting of 4 rocks in a row w/a piece of laia (sherd) directly next to it. This line runs from 0.13 to 1.1m S of NEC of trench on the floor of the trench, which is 30cm by 5 at .5m S of NEC. The four rocks are cobbles as far as can be seen, with the 3rd one in line from N → S being squared somewhat.



The bottom rock measures 23x16cm, the cut stone, 3 N → S measures 15x24cm.

(120 AC/05 cont)



5-3-90

P90-20162

120AC/06

A/x/m unit, 3-4 m S of WEC of trench. We are high upon the mound, beginning at g.s. End at 24 cm bag S WEC, 20 cm bag S SEC. Took out lots of rocks, still doesn't look like much, will return later. Empty lot

120AC/07

5-3
4-5 m S of WEC. High upon mound. Begin at ground surface. We have another possible step. We won't name it until we get up to the top of the structure and we start to make our way down again, cleaning more stuff when we have a better idea of what we have. End at 34 cm bag S WEC - 30 cm bag S SEC. Empty lot.

120AC/08

5-3
5-4
A/x/m unit, 5-6 m S of WEC. We begin at ground surface, high upon the structure. ~~We end at~~ We end at 20 cm bag S WEC, SEC. With a few sherds, and a possible step.

120AC/09 5-6 m

5-4
20-29 cm bag S WEC, 20-30 cm bag S SEC. A few more sherds. There is definitely a step here, will name and describe later when we come back.

5-3-90

P90-20-163

120AA/10

We are 4-5 m N of SWC, beginning at ground surface. We took out a heck of a lot of rocks w/ not a lot to show for it. We end at 35cm by S SEC and 45cm by NEE.

A bag of sherds, barareque. There are a lot of areas where there are ~~sockets~~ sockets under rocks, etc. w/o dirt → don't know if because of an animal, etc. Looks almost as if area was excavated before, but there are sherds.

5-3

120AA/11

A 1x.5m unit, 3.5-4m N of SWC of trench. This area is elevated from the rest of the 3-4m area, and so we must take out dirt and rocks to take it down to that level. We begin at 28cm by S SEC, 15cm by NEE. We end at 36cm by S SEC, 38cm by NEE, more or less there are some rocks in the NEE, so I had to strike the tape measure out a few cm to get a reading. We found lots of sherds, dispelling thoughts that we'd taken out a wall.

5-4

Shards
down

120AA/12

A 1x1m unit, 3-4m N of SWC. Begin at 25cm by S SEC, 36cm by SWC. Are on dirt. We end at 35cm by S SEC, 36cm by S SWC. Lots of sherds - trash off back? A few rocks here and there.

Shards.

P90-20-164

120 AC/10

5-4

A 1x1m unit, high up on side of mound, near top, 6-7m S of WEC, the catm. Begin at ground surface. Very steep hill side. We end at 12cm by 5 NEC, 25cm by 5 SEC. A few sherds.

120 AC/11

A 1x1m unit below 120 AC/10. 6-7m S of WEC. Begin at 25cm by 5 SEC, 12cm by 5 NEC. We end at 29cm by 5 WEC, 35cm by 5 SEC. We are on another step, but not very well defined. We will return later and clean more. A few sherds.

120 AC/12

A 1x1m unit, 7-8m S of WEC. Near N on edge of summit. Begin at ground surface. End at 18cm by 5 SWC, 13cm by 5 NWC. Empty lot. We are still uncovering dirt.

120 AC/13

A 1x1m unit below AC/12. 7-8m S of WEC. Begin at 13cm by 5 NW, 18cm by 5 SW. End at 31cm by 5 SW, 28cm by 5 NWC. Empty lot. We are on another level, I think. That makes a total of 6 or 7 possible steps.

P90-20-165

5-4-90

120 AA/13


A 1x1m unit, 3-4 m N of SWC of trench, beginning at 35 cm by S SEC, 36 cm by S SWC. We end at 45 cm by S SWC, 43 cm by S SEC. Only a few sherds. We are on dirt w/ a few rocks.

120 AA/14

A 1x1m unit, 4-5 m N of SWC. We are on rocks, will take 'em out to look for features, etc. Begin at 13 cm by S SEC, 30 cm by S NEC. We took out a few rocks and a lot of dirt, but didn't find anything. We have a tiny bag of sherds. End at 30 cm by S SEC, 35 cm by S NEC.

120 AA/15

A 1x1m unit 5-6 m N of SWC. Begin at ground surface. There are lots of rocks near the surface. We end at 13 cm by S SWC, 20 cm by S NEC. We have a row of 3 large stones at the S end of the lot - maybe(?) a terrace?



it's possible that there was a rock where the dotted outline was - not sure. Sherds, obsidian, bay are here.

P90-20-166

5-4-90

120 AA/16

A 1 x 1 m unit, 6-7m N of SWC of trench, on top of summit, beginning at ground surface. We began by stripping all of the dirt off the rocks. When this was done, we marked a few rocks and took those out. Are continuing down. We end the lot at 13 cm bgs NWC and 10 cm bgs SWC. We have sherds and lithic frags. We have a jumble of rocks.

120 AA/17

5790 ✓ A 3.5 x .5 m unit, between 3.0-3.5m N of SWC, on the E side of the trench. We are slowly taking off jumble (possible) and are searching for stuff underneath. We begin at 22 cm bgs SEC, 32 cm bgs NEC. End at 45 cm bgs SEC, 50 cm bgs NEC. Found some sherds. I'm happy that we have sherds because I was afraid we had taken out a wall - apparently not.

120 AA/18

✓ We continue down below AA/17. Begin at 45 cm bgs SEC, 50 cm bgs NEC. We end this lot at 55 cm bgs NEC, 51 cm bgs SEC. We have hit a level where there are some sherds, laying flat - probably trash off the back →

5-4-90

P90-20-167

120 AC/14

A 1x1m unit, beginning at ground surface, on top of the structure, at 8-9m S of WEC. We end the lot w/ 2 sheds at 25 cm bags SW, 21 cm bags NEC. We are on a dirt surface w/ hardly any rocks showing.

~~120 AC/15.~~

~~A 1x1m unit, directly below AC/14. 8-9m S of WEC, beginning at 25 cm bags SW, 21 cm bags NEC.~~

5-7-90

120 AC/16

✓ A 1x1m unit, 9-10m S of WEC of trench. We begin at ground surface. We ~~end~~ are on the summit. We end at 20 cm bags NEC. EM Pty Lot

120 AC/17

✓ A 1x1m unit below 120 AC/16. Begin at 20 cm bags NEC. End at 48 cm bags NEC. We have hit what might be a floor, albeit ugly. EM Pty Lot. There is still some fubble here and there, but we'll leave it for now.

→

5-7-90

~~Operation~~ 120 AG

P 90-20-168

We are on Structure 10, having put in a trench running roughly S to N, from the S side of the Structure to the summit, or now. The SWC of the trench has a stake which is the datum.

120 AG/01 0-1m N

✓ A 1x1m unit, 0-20 ^{NWC, SWC.} cm bgs. We are on the flat area at the base of the mound. Shards, obsidian. We are on a bunch of rocks.

120 AG/02

✓ A 1x1m unit, 0-1 m S of 0° stake. We will take it down far. begin at ground surface. 0-25 cm bgs NWC, SWC. We are at a level of rocks, not quite sure what they are so we're taking it down another m to the S. Have shards, obsidian

120 AG/03

✓ A 1x1m unit, 1-2m S of SWC of trench. Begin at ground surface. We are chipping at 20 cm bgs NWC, SWC on rocks and dirt. Lots of shards.

120 AG/04

✓

5-7
5-8

 Below AG/03 20-30 cm bgs SWC, 20-39 cm bgs NWC. Shards, obsidian. → P 90-2-179

P90-20-169

5-7-90

Operation 120 AH

A trench running basically S to N on the South side of structure B, which on the N side on the summit butts up to trench 120 AC.

120 AH/01

0-1m N of SWE

✓ A 1x1m unit on the flat area just below the base of the structure. 0-20 cmbs NWE, SWE. We have sherds, no rocks.

120 AH/02

0-1m N of SWE

✓ A 1x1m unit below AH/01. 20-40 cmbs NWE, 20-45 cmbs SWE. We are still on dirt, lots of sherds.

120 AH/03

✓ A 1x1m unit 0-1m N of SWE of trench. 40-60 cmbs NWE, 45-60 cmbs SWE. We have more sherds - a lex 10 bag full. Still on dirt.

120 AH/04

✓ A 1x1m unit below AH/03. 0-1m N of SWE. 60-79 cmbs NWE, 60-75 cmbs SWE. We are on dirt, Empty Lot.

120 AH/05


✓ We are 1-2m N of 0° stake, beginning at ground surface.

→ cont P90-20-175

(120AA/18 cont)

5-7-90

P90-20-170



We end the lotw/lots of
shards (relatively. Obsidian also

120AA/19

✓ E wall
of
trench

We continue down below AA/18
3.0-3.5 m is a 50 x 50 cm unit, beginning at
55 cm bys NEC, 51 cm bys SEC. We
end at 68 cm bys NEC, 62 cm bys
SEC. We have a small bag of
shards. We have one small piece
of obsidian. We are on dirt, no
features.


120AA/20

✓ We are a 50 x 50 cm unit, 3.5-
4.0 m N of SWC of trench. We will
take out dirt and rock slowly to
see what there is. We begin at
33 cm bys NEC, 36 cm bys SEC. We are
continuing along the E wall of the
trench. We end at 46 cm bys
SWC, 33 cm bys NEC. One shard. There
are lots of holes under the rocks here -
an animal burrow?

5-7-90

P90-20-171


120 AC/17 cont



120 AC/18

We regress to 8-9m S of WEC of trench. We begin at 22cm bas NEC, 26cm bas SEC. We are on dirt and rocks. On the summit. We have found the first shreds of the day! And obsidian!

The line described in the last lot continues.




NEC, SEC.

We took out lots of 1m rocks and dirt to find this stuff - maybe we'll have better luck now. We end at 49cm bas

120 AC/19

A 50 by 50cm unit, between 8.0-8.5 m S of 0° stake. We took out a few rubble looking rocks and are going down.



We begin at 49 cm bas NEC, 45 cm bas SEC.

5-7-90

P90-20-172

120 AA/21

✓ A .5x.5m unit, along E wall of trench, 3.5-4.0 m N of 0° stake. Begin at 46cm bgs SEC, 33cm bgs NEC. Will continue to take out rocks. We end at 70cm bgs SEC, 80cm bgs NEC. Have some shreds, no architecture. There is 80cm of rubble! No color change.

120 AA/22

✓ A .5x.5m unit, 4.0-4.5 m N of 0° stake along the E wall. We start at 40cm bgs NEC, 34cm bgs SEC. We end at 58cm bgs SEC, 62cm bgs NEC. We had an avalanche (sp?) due to there being no ~~rocks~~ dirt between the rocks.
Empty lot

120 AA/23

Below AA/22

✓ Flagged Begin at 58cm bgs SEC, 62cm bgs NEC. Found shreds, a stamp, obsidian. We end at 85cm bgs SEC, 98cm bgs NEC. Another small rock slide made this lot deeper than expected.
shards, obsi

120 AA/24

Below AA/23, 4.0-4.5 m N of 0° stake along the E wall. Begin at 85cm bgs

5-7-90

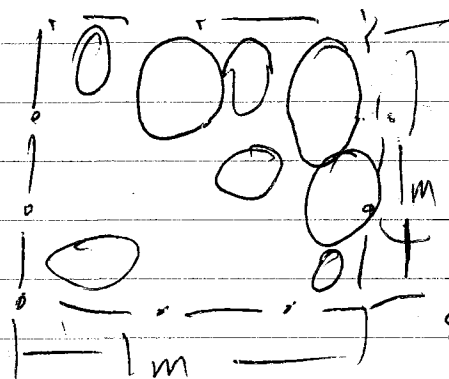
(120 Ac/19 cont)

P40-20-173

✓ We look it down to 60cm bys
NEC, 78cm bys SEC. Found no shades -
it must be fill, but there doesn't
seem to be any lower floor, etc.
Empty Lot

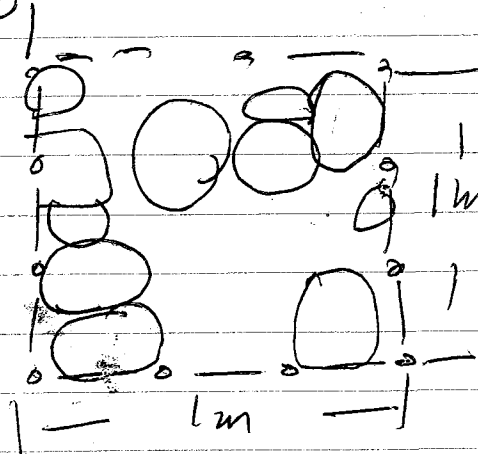
✓ 120 Ac/20

A 1x1m unit, 7-8 m S of WEE of
trench.



↑ This is what it
looks like when we
get started. Not a
lot to go on. We'll
see how it turns out.

Start at 26cm bys NEC, 17cm bys SEC.
We took out a few rocks and
lots of dirt, cleaning off every thing,
and came up with a wall and
more of that medial line.



We end this
lot at 38cm
bys SEC, 29cm
bys NEC.

Empty Lot

5-7-90


P90-20-174

120 AC/21

✓ We are between 3-4m S of 0° stake, on the stairs. We begin at 32cm bgs SEC, 19cm bgs NEC. We will clean up the rocks, then take out what's rubble, and continue to search. We end at ~~38cm~~ the same bgs we started at because we didn't take out the rocks on the sides, only in the middle. Empty lot.

120 AC/22

5-8
✓ A 1x1m unit, between 2-3m S of 0° stake begin at 16cm bgs NEC, 30cm bgs SEC. We are trying to find steps, etc. Clearing out rubble. We found a few shreds, and a possible line! We are on the first level, with the basal step/line/etc. at the N end of the lot, and this uncovered line at the S end of the lot.



We may have a possible line, but we're taking it out because if it is one, it's not well preserved.

We end at 46cm bgs SEC, 18cm bgs NEC. A very few shreds.

5-7-90

P90-20-175

✓ 120 AH/05 cont

We end at 23 cmbys NWC,
SWE. We are on dirt. Sheds

5-8
120 AH/06

1x1m unit, 1-2m N of 0° stake

23-40 cmbys NWC, 23-40 cmbys SWE.

✓ We are on dirt, there is a box of
bag full of sheds.

✓ 120 AH/07. Below AH/06. 1-2m N of 0°
stake, 40-60 cmbys NWC, 40-61 cmbys
SWE. Lots of sheds, but hardly any
at the bottom of this lot.

120 AH/08

1x1m unit, 2-3m N of 0° stake.

✓ We begin on ground surface, at the
beginning of the structure. 0-25 cmbys NWC,
0-20 cmbys SWE. 2 sheds.

120 AH/09

✓ Below AH/08, 25-45 cmbys NWC, 20-38
cmbys SWE. We are finding a few rocks
here and there, and have a few sheds.

120 AH/10

✓ Below AH/09. 45-58 NWC, 38-62 SWE.
Found some sheds. We have ~~if~~ rocks in a
line at the N end of this lot - basal wall?

P90-20-176

S-7-90

~~120 AA/24 cont~~

~~We begin at 85cm by S SEC, 98cm by S NEC.~~

120 AA/24

A. S. x. J. unit, 4.5-5.0m N of 0° stake along east wall. We begin at 38cm by S SEC, 42cm by S NEC. We end at 52cm by S SEC, 58cm by S NEC. 1 sherd. We are on rocks. — —

S-8

120 AA/25

✓ Over night we had more rocks fall from the sides of the pit. The spaces between the rocks where ~~the~~ there is no dirt are getting larger. This is happening between 4 and 5m N of 0° stake. I'm sick of having rocks fall so we're moving up.

This lot is between 5-6m N of 0° stake, 16-30cm by S NEC, 10-15cm by S SEC. Removing dirt. Found sherds and obsidian.

✓ 120 AA/26

A. S. x. J. unit, between 6-7m N of 0° stake. 5-15cm by S NEC, 15-35cm by S SEC. Will clean dirt first, then rocks. We have a large mound of bajareque and sherds in the NEC of the lot. We have excavated and taken out lots of rocks and dirt.

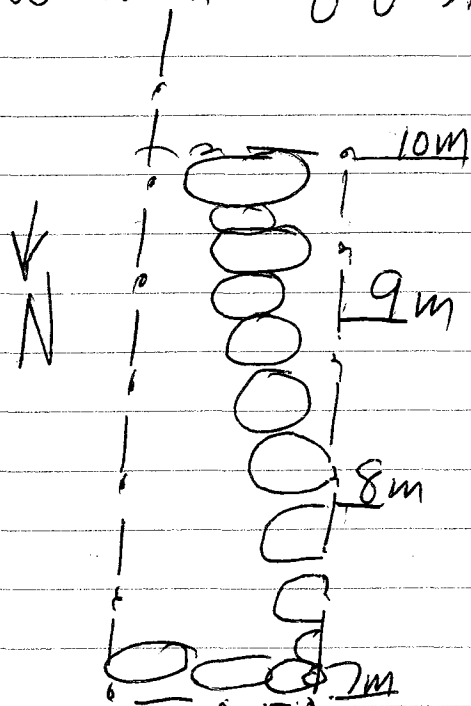
→ P90-20-181

P90-20-177

operation 120AC.

5-8-90

Definition of a line: Between 7 to 10m S of 0° stake, on the top of the structure is there is what I presume is the medial line of the structure. It runs 3 meters, as exposed by excavation, is made up of fairly large rocks, which all appear to be river cobble. Dimensions of rocks go from $28 \times 29 \times 18$ cm to $26 \times 28 \times 13$ cm, as examples. I will name this line ~~SWOOSH~~ SWOOSH. The line runs a bit of an angle to the trench, with the E side of the wall at 10m 67cm E of the W wall, and only 13 cm by E of the W wall at 7.3m S of 0° stake.




P40-20-178

5-8-90

120 AC/23

✓ We are now between 3-3.4m S of 0° stake. We will continue to take out rubble, dirt, etc. 34-47 cm by 5 NEC, 30-47 cm by 5 SEC. We took out a lot of rocks, found nothing, really.



we will take them out in the next lot, hope for something better.

120 AC/24

Below 120 AC/23.

We are 3.0-3.6


✓ m S of 0° stake. We begin at 34 cm by 5 NEC, 47 cm by 5 SEC. Will continue to take

✓ shards out rock, etc. End at 55 cm by 5 NEC, 60 cm by 5 SEC. We have a few shards. We are on a level w/ a few large rocks and not much more. If there was a step or anything it wasn't preserved well.

120 AC/25

✓ 3.8-4.3 m S of 0° stake, partway

✓ shards up mound. 14-36 cm by 5 NEC, 10-22 cm by 5 SEC. We took out a lot of tumble and came across several flat rocks, a possible step, etc. If it is, it's badly preserved.



5-8-20

P40-20-179

120 AG/05

Below AG/04. 1-2m S of 0° stake, 38-60 cmbs SWC, 39-62 cmbs NWc. We're finding lots of flint, utilitarian-style sherds, plus a piece of chert. We are on a very hard dirt surface, will not continue further down. There were no sherds in the last 5 cm of the lot, and very few compared to first 10, 40-50.

120 AG/06

A 1x1m unit, 0-1m S of 0° stake. We begin on a level of rocks, which will be taken out. 20-40 cmbs SWC, 23-40 cmbs NWc. Lots of sherds and some obsidian. Are on dirt.

120 AG/07

Below AG/06. A 1x1m unit, 0-1m S of 0° stake, 40-45 cmbs NWc, 40-43 cmbs SWc. We are on a dirt surface, found sherds and bone, are grey.

5-8
5-9

120 AG/08

A 1x1m unit below AG/07. 0-1m S of 0° stake. 45-63 cmbs NWc, 43-60 cmbs SWc. Will continue to take out dirt, rocks. A few sherds.

120 AG/09

A 1x1m unit, 0-1m N of 0° stake. 23-40 cmbs SWc, 20-40 cmbs NWc. Will take out rubble, dirt, etc. Lots of sherds!

→ P40-20-185

5-8-90

P90-20-180

120 AC/26

✓ A 1 x 0.2 m lot, 4.3-4.5 m S of 0° stake.
We begin at 12-35 cm by SNE, 13-38 cm by SEC. 2 sheds a a flake of obsidian found. Found more of the level where the step in AC/25 was taken about 15.

120 AC/27

✓ A 0.6 x 1 m unit, 4.4-5.0 m S of 0° stake. We begin at 23-35 cm by SNE, 27-50 cm by SEC. Will take out dirt and rubble. We have taken out lots of rock and dirt, and found nothing. There may have been a step in the N end of this lot, but there was really nothing there once we cleaned off the dirt, etc.

Empty lot

120 AC/28

✓ A 1.0 x 0.5 m unit, 5.0-5.5 m S of 0° stake.
16-20 cm by SEC, 20-45 cm by WEC. Will take out rocks, etc. We have a little bag w/ 2 pieces of obsidian - Took out rubble.


120 AC/29

✓ Below AC/28. 45-50 cm by WEC, 20-30 cm by SEC. We will take out more rubble. We have 3 sheds. There is nothing here - Shift.

(120 AA/26 cont)

P10-20-181

I think we maybe on the original floor level, though I'm not quite sure.




120 AA/27

A 1x1 m unit, 7-8 m N of 0° stake. We begin at ground surface. 0-19 cm by NEC, 0-23 cm by SEC. We have shitloads of sherds and bajareque, plus a rock w/ a hole ground through it. There is more soil and less rocks in this meter than in the last.

120 AA/28

Below AA/27. 23-37 cm by SEC, 19-40 cm by NEC, 7-8 m N of 0° stake. Will take out more dirt and rocks. We have more bajareque on the level of excavation, and some sherds.



5-8-90

P90-20-187

120 AC/30

✓ A 1.0 x 0.5 m unit, 5.5-6.0 m S of
0° stake. 30-35 cm bgs WEC, 26-
40 cm bgs SEC. Will take out rubble,
search for anything. We have 3
sherds and a floor!



120 AC/31

5990 ✓ A 1.0 x 0.3 m unit, 3.8-4.1 m S of 0°
stake. We will take out rubble, dirt, etc.
28-60 cm bgs WEC, 38-60 cm bgs SEC.
Empty LOT.

120 AC/32

✓ A 1.0 x 0.2 m unit, 4.1-4.3 m S of
0° stake, directly S of 120 AC/31. 40-60
cm bgs WEC, 50-58 cm bgs SEC.
I sherd ~~the rubble~~, took out more dirt,
rocks, etc.

120 AC/33

✓ A 1.0 x 0.5 m lot, 3.8-4.3 m S of
0° stake. 58-66 cm bgs SEC, 60-70 cm bgs
WEC. A few sherds

→ P90-20-186

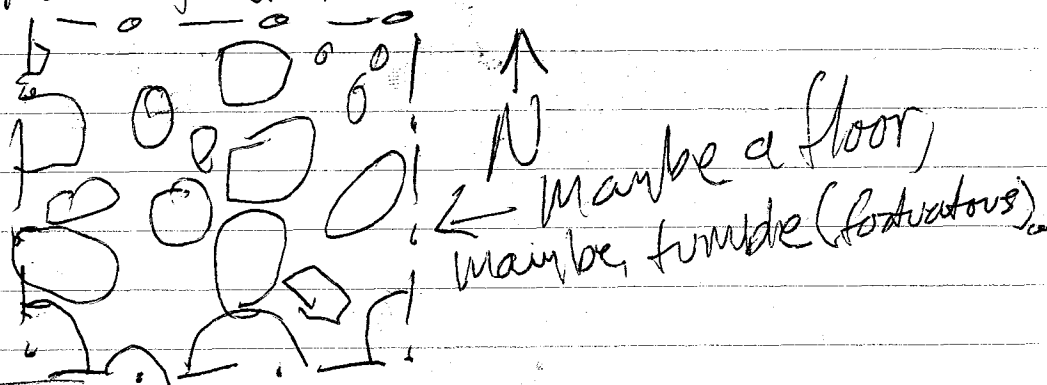
5-8-90

P90-20-183

✓ 5-8
5-9
120 AH/11
A 1x1m unit. 3-4m N of 0° stake,
beginning at ground surface. We are
on the slope of the mound. 0-20 cmbps
SWC, 0-30 cmbps NWC. A few sherds

✓ 5-9
120 AH/12
A 1x1m unit, 30-40 cmbps NWC, 20-38
cmbps SWC. Will continue to take
out dirt, etc. ~~are~~ are on level of
a few rocks - rubble. A few sherds.

✓ 5-9
120 AH/13
A 1x1m unit below AH/12. 40-
68 cmbps NWC, 38-54 cmbps
SWC. Will take out rubble mentioned
above. We have a few sherds and
a possible feature.



✓ 120 AH/14
A 1x1m unit, 4-5 m N of 0° stake. 0-
35 cmbps NWC, 0-25 cmbps SWC. 2 sherds.
We are on dirt - We are starting up
the structure.

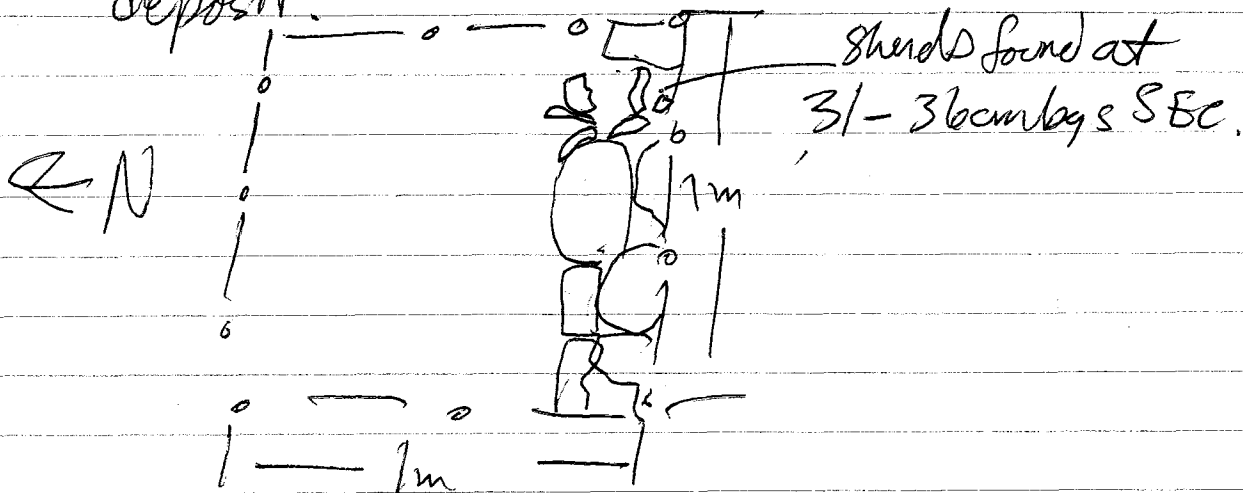
S-9-20
120AA/29

P90-20-184

✓ A 1x1m unit, 11-12m N of 0° stake.
0-15 cm bgs NEC, 0-19 cm bgs SEC.
We have made the trench a full 12m now, and are at the base of the next structure. We are on a layer of rocks. A few sherds.


120AA/30

✓ A 1x1m unit 11-10m N of 0° stake.
0-28 cm bgs NEC, 0-36 cm bgs SEC.
We will strip off dirt, then rocks.
We have lots of sherds, and a trash deposit.



120AA/31

A 1x1m unit, 9-10m N of 0° stake.
0-8 cm bgs NEC, 0-20 cm bgs SEC.
A few sherds. A possible feature showing up.



Operation 120AG - 5-9-90

P90-20-185

120AG/10

✓ A 1x1m unit, below AG/09. 40-60 cm bsp NWE, 40-60 cm bsp SWE. 0-1m N of 0° stake. Will take out dirt, rocks, etc. Shards

✓ 120AG/11

Below AG/10. 0-1m N of 0° stake, 60-70 cm bsp NWE, 60-70 cm bsp SWE. A few Shards.

~~120AG/10~~

120AG/12

✓ A 1x1m unit, 1-2m N of 0° stake. 0-21 cm bsp NWE, 0-22 cm bsp SWE. Will start by taking out dirt, then see what's underneath. A few shards. A possible line at the S end of this lot - 4 rocks running at right angles to the wall, all at same level.

✓ 120AG/13

A 1x1m unit, 2-3m N of 0° stake. On side of mound. 0-28 cm bsp NWE, 0-18 cm bsp SWE. Empty lot. We took out some rocks, textbook tumble.

→ P90-20-198

5-9-90

120 AC/34


3.8-4.3m S

P90-20-186

A 1.0 x 0.5m unit below AC/33.

✓ 66-74 cmbgs SEC, 70-72 cmbgs NEC.
We will take out more dirt, rocks, etc.

Shards



We probably have a step, finally, although very badly preserved.

✓ 120 AC/35.

few shards

4.3-4.6m S of 0° stake, in front of another possible step. We will clean off a few rocks and dirt, see what we find. 40-48 cmbgs NEC, 46-53 cmbgs SEC.

120 AC/36.

1.0 x 0.3m unit, 4.7-4.4m S of 0° stake.

✓ We begin at 48 cmbgs NEC, 53 cmbgs SEC.

48-68 NEC, 53-65 SEC. Two shards. At

the S end of this lot, at roughly 4.6m there is what looks to be a wall, similar to what was found in Structure!

✓ 120 AC/37

Below AC/36. 68-70 cmbgs NEC, 65-76

cmbgs SEC. Will take out more rocks, etc. Shards, more of the wall in the S end of the lot showing up.

→ P90-20-187

5-9-90

P90-20-187

120 AC/38


A lot below AC/37. 4.4-4.7m S of stake, - w/ a wall at the S end of the lot extending higher above. 76-89 cmbs SEC. 70 ~~cm~~ 78 cmbs WEC. Will take out more dirt, rock, etc. Empty lot we have more dirt and stuff which we've taken out. It looks like the wall continues farther down.

120 AC/39

Below AC/38. 78-87 cmbs WEC, 87-94 cmbs SEC. Took out dirt and a few rocks, I think we're at the bottom of the wall - it is 70 cm deep.

120 AC/40

A 1.0 x 0.5 m unit, 4.6-5.1m S of stake. 46-46 cmbs WEC, 47-48 cmbs SEC. Will clean up the rocks, etc. We just cleaned up the rocks and the dirt between them - can see a lot better now.



Empty lot

120 AC/41

5.1-5.7m S of stake. Cleaning up. 51-56 cmbs WEC, 34-45 cmbs SEC. Obsidian found.

→ P90-20-190

5-9-20

1290-20-188

120 AH/15

A 1x1m unit below AH/14. 4-5m N of 0° stake. 25-43 cmbgs SW, 38-57 cmbgs NW. 2 sherds.

120 AH/16

A 1x1m unit below AH/15. 4-5m N of 0° stake. 43-51 cmbgs SW, 57-66 cmbgs NW. We took out dirt, and are now on a level of stones. 1 sherd found.

120 AH/17

A 1.0x0.35m unit, 4.0-4.35m N of 0° stake. We will take out 2 rocks and dirt, see what's underneath.

✓ 49-89 cmbgs NW, 51-80 cmbgs SW. We found a few sherds. We do, however, have a wall line at 4.4-4.45m N of 0° stake. At 4.4m N of 0° stake on W wall it is 50 cmbgs, and drops down 40cm.

120 AH/18

✓ A 1x1m unit, 5-6m N of 0° stake. 0-36 cmbgs NW, 0-25 cmbgs SW. are on dirt, found a few sherds.

⇒ P90-20-193

120AA/32

P90-20-189

A 1x1 m unit, 8-9m N of 0° stake.

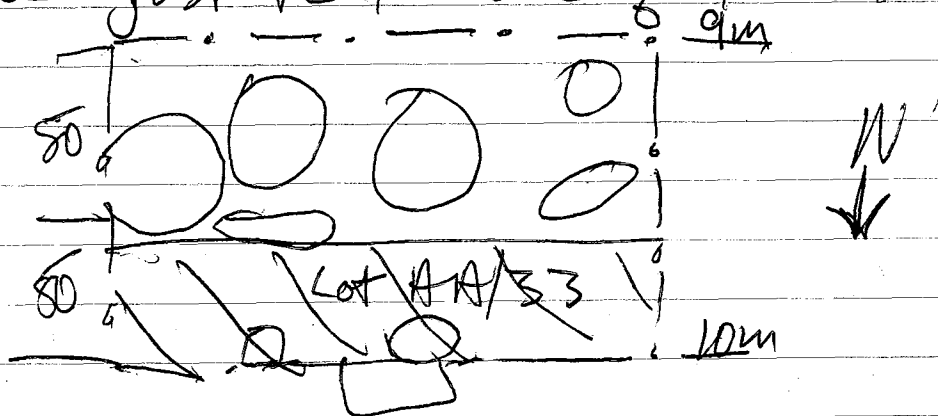
5-9 We begin at ground surface. 0-12 cm by 5 NEC, 0-20 cm by 5 SEC.

✓ A few shreds and a donut hole rock

5-10

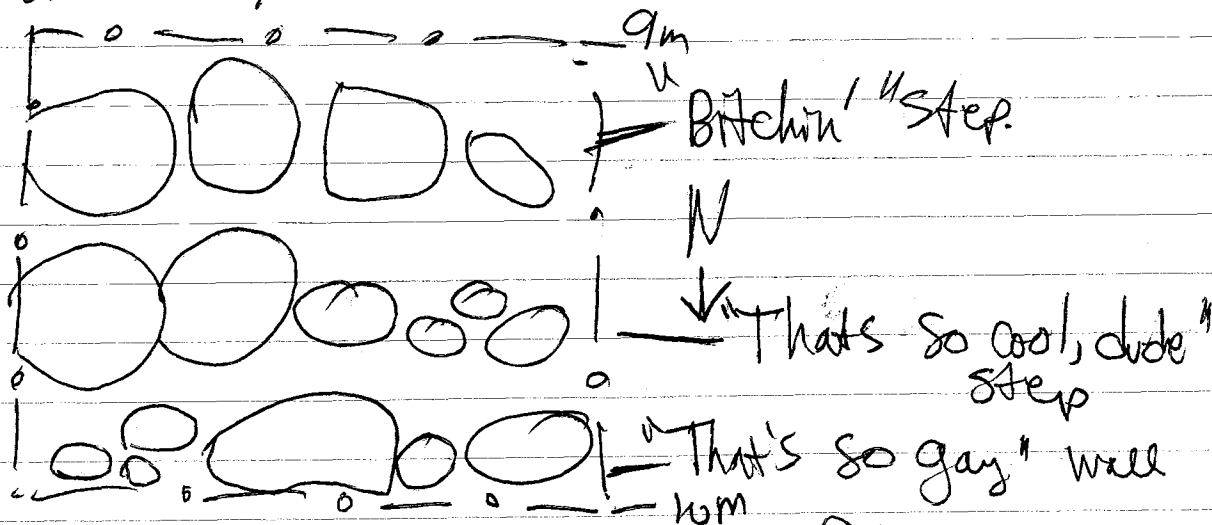
120AA/33

✓ We are a 1.0 x 0.5 m unit, 9.5-10.0 m N of 0° stake. We are on the N side of the structure heading towards the bottom. There is a possible line just to the S of this lot.



10-16 cm by 5 NWC, 20-30 cm by 5 SEC.
1 Shred found.

It looks like between 9-10m N of 0° stake ~~we~~ we have a wall and 2 Steps.

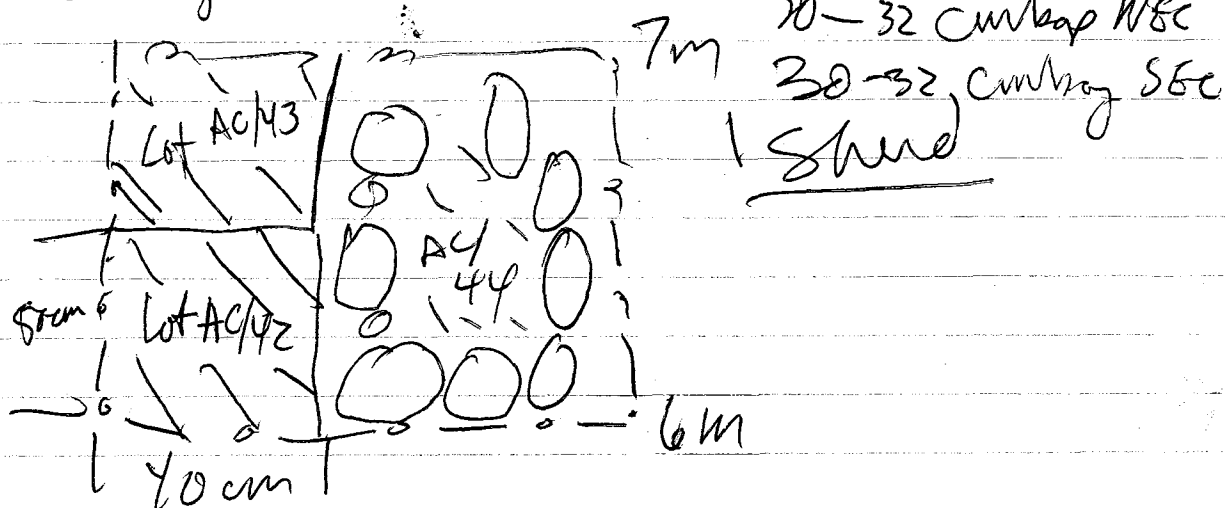


→ P90-20-192

120 Ac/42

P40-20-190

We are in a 0.5×0.4 m unit,
6.0-6.5m S of the 0° stake,
along the E wall.




120 Ac/43

A 0.4×0.5 m unit, 6.5-
7.0m S of 0° stake (see above).
15-30 cm by S NEC, 23-30 cm by S SE.
Took out a lot of dirt. Empty
Lot.

5-9
5-10

120 Ac/44

A unit inside the circular thing,
possibly a post hole. Clearing out the
dirt. Starting at top of rocks, 0-20 WEC
0-20 DEC. We now have a good idea
of what it looks like - Empty Lot.



A post hole?

S10⁻²⁰ Ac/45

P90-20-191

A 30 x 30 cm unit, 6.0-6.3
m S of 0° stake. ~~the~~ ~~the~~

✓ 30-52 cmbgs SEC., 28-60 cmbgs
NEC. will take out a rock, clean up.
We took out a lot, it looks like
there may be a wall backing a
little bit, so we will take out
rocks to the S and above it.

Empty Lot.

120 Ac/46

A 45 x 30 cm unit, 6.55-7.0 m
S of 0° stake, along the E wall. We
are just to the E of the circular
feature. 20-38 cmbgs NEC, 28-38
cmbgs SEC. By taking out a few

✓ rocks we found another line. It is
6.3-6.5 m S of 0° stake, 26 cmbgs at

A few
sheds
6.3 m. It is made of 2 rocks jutting
out of the E wall. We took out the
rocks under it, thinking it was rubble -
whoops! It's suspended in mid air, apparently.

120 Ac/47

✓ We are 5.15-5.35 m S of 0° stake.

We will take out a little rubble and dirt.
47-55 cmbgs NEC, 50-60 cmbgs
SEC. Took out dirt. Not much to see.
Empty Lot

5-11-20

(120 AA/33 con't)

P90-20-192

1 shd
found

✓

From ~~10m to~~ 9.9 - 10.15m is wall
"That's so gay." It runs at 10.0m
from 22cm bps to 52cm bps at app 10.15m,
W wall. It is a 3 layer wall, with large
stones stacked upon top of one another.
24 x 35 x 8cm to 13 x 14 x 5cm in size.
Along the top layer there are 6 stones
showing.

"That's so cool, dude" step consists of
5 stones all embedded in the ground.
Some are quite large, others are fist-
size. 13 x 12 x 3 to 13 x 22 x 14cm
are measurements of rocks. At ~~9.7m~~ 9.7m W
it measures 19cm bps along E wall.

Bitdun has 40 x 33 x 6 to
22 x 11 x 5 cm. It consists of
4 rocks in a row fairly level and
flat. There may have been some
root action to screw things up some.
At 9.3m N of 0° stake, it measures
11cm bps along E wall.

120 AA/34

✓ 8-9m N of 0° stake. 1x1m unit. 28-40
cm bps SW, 12-18 cm bps NW. We found a
few sherds. We are right at the edge
on the S side of this lot to a
wall. This wall at the E side of it
runs from 6.7 to 7.0 m N of
0° stake. At 7.0 it is 10 cm bps
and drops to 34 cm bps at 7.05m
→ P90-20-195

5-10-90

120AH/19

P90-20-193

A 1x1m unit below AH/18
8-6m N of 0° stake, 36-50 cmbqs
NWC, 23-40 cmbqs SWC. A few shreds

120AH/20

A 1x1m unit, 6-7m N of 0° stake.
0-28 cmbqs NWC, 0-20 cmbqs SWC.
We are on a level where there
is little ~~big~~ rock, a lot of dirt. We
took off some rocks. Found shreds and
jute'.

120AH/21

6-7m N of 0° stake

A 1x1m unit, below AH/20. 20-24
cmbqs SWC, 28-30 cmbqs NWC.

Empty We have a layer of rocks here,
and will continue further down
at this spot tomorrow.

120AH/22

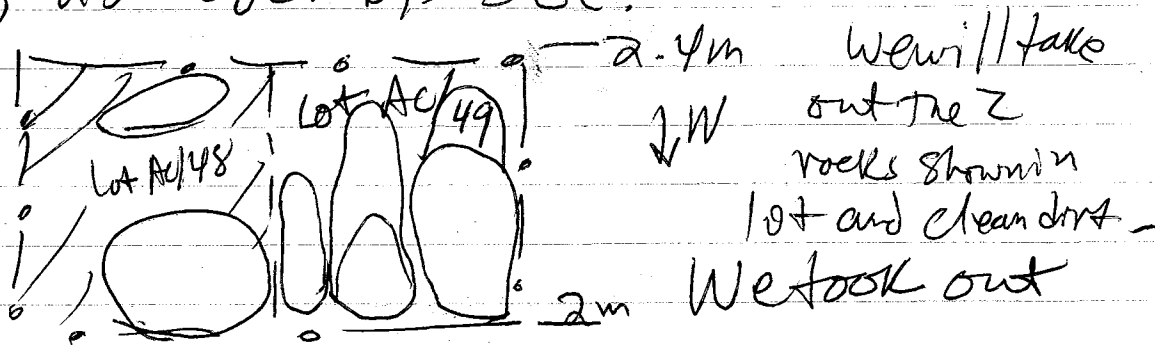
A 1x1m unit, 7-8m N of 0° stake,
near the summit. 0-25 cmbqs
NWC, 0-18 cmbqs SWC.
We are on rocks, probably nothing,
1 shred, 1 obsidian.

5-10-90

120 AC/48

P90-20-194

1A 4.5 x 40 cm Unit, 2.0-2.4m S of Stake, along E wall. We are on what we think is the first step, and will try to define it better. 15-36 cm bgs NEC, 23-38 cm bgs SEC.



The rocks on top, found another set underneath, took those out, and found the basal wall! EMPTY LOT. The wall will be described a bit later after we find the rest of it.

120 AC/49

1A 55 x 50 cm unit, 2.0-2.5m S of Stake (see drawing above). 14-40 cm bgs NEC, 20-35 cm bgs SEC. Will take out rocks on top, and will clean dirt. We took out all of the big rocks drawn above, and found what I think is the basal line. It seems to be in two halves of a whale; that is, the W end of it is only on the E side of the trench and the S side of the wall is only on the W side of the trench. There are a few stones in the center of the wall.

→ P90-20-196

5-10-20
(120 4A/34 cm⁴)

P90-20-195

✓ This wall is a 3 layer wall with lots of little chunk rocks in between them. The ones on top range from 30 x 40 x 10 cm to 20 x 16 x 6 cm. All seem to be river cobbles.


The rocks are stacked out of each other ~~at~~ nicely. At 50 cm

E of W wall of trench. The wall measures 34 cm ~~deep~~ tall.

I will name it "Scam"
Wall.

5-10-90
(120 AC/49 cont)

P90-20-196



120 AC/50

✓ A 1x1m unit, 9-10m S of 0° stake,
on the summit. ~~40~~ 40-59 cmbgs
SEC, 50-60 cmbgs WEC. We will
take out a few stones and clean up around
the rocks. Empty lot

120 AC/51

✓ A 0.5 x 0.3m unit, 7.7-8.0m
S of 0° stake. 34-34 cmbgs SEC,
40-50 cmbgs WEC. Clearing dirt around
rocks, defining better. Found 4 sherds.

120 AC/52

✓ A 1.00 x 0.3m unit, 8.7-9.0m S of
0° stake, along E wall. 44-44 cmbgs
NEC, 40-40 cmbgs SEC. Taking away
a bit more dirt, defining lines better.

Empty lot

5-10-90

Operation 120A ~~AL~~ L

P90-20-197

A trench running basically W → E, on the W side of Structure 8, away from Structure 9. We will intersect ~~the~~ trench 120AA between the 6 and 7 m marks. 0° stake is NW of trench.

120 ~~AL/01~~ AL/01

✓ A 1x1 m unit, 0-1 m E of 0° stake. Begin at ground surface. 0-22 cm bgs NEC, 0-23 cm bgs NW. We are on dirt. Empty lot.

120 AL/02

✓ A ~~1x1~~ 1x1 m unit below AL/01. 22-40 cm bgs NEC. 23-42 cm bgs NW. We have a few sherds and a chunk of obsidian. We are on a possible plaza floor between Structures 8 and 9.

120 AL/03

✓ 5-10 5-11 1-2 m E of 0° stake. 0-19 cm bgs NW, 0-19 cm bgs NW. One sherd found. We are on a level of rocks, looks mainly like rubble - we'll take one.

120 AL/04

✓ 5-11 A 1x1 m unit below AL/03. 19-36 cm bgs NEC, 19-30 cm bgs NW. We have a possible flat level at the bottom, but not very clear. Empty lot

→ P90-20-201


120 AG/14

P90-20-198

A 1x1 m unit, 2-3 m W of 0° stake.
Below AG/13. 28-35 cm by s wwe,
18-23 cm by s Swc. We are on another
terrace floor, \pm same. Empty lot

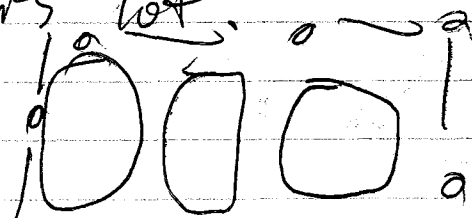
5-10

5-11




120 AG/15

1x1 m unit, 3-4 m W of 0° stake.
0-8 cm by s NWC, 0-20 cm by s Swc.
I looks like we have 2 steps in
this lot.



A few sherds



True arechm rocks under
this one

120 AG/16

A 1x1 m unit, 4-5 m N of 0° stake.
0-24 cm by s Nwe, 0-24 cm by s Swc.
2 sherds. Not much here - will continue
w/ new lot on Monday.

5-14

120 AG/17

A 1x1 m unit on the Summit, 5-6
m N of 0° stake. 0-26 cm by s Swc,
0-8 cm by s Nwe. Found sherd, and another
step. → P90-20-204

5-11-90

P90-20-199

120 Ac/53

A 1.0 x 0.5 m unit, 1.3-1.8 m S of stake. We are going to try to find the basal wall of the structure. 39-58 cmbs WEC, 39-58 cmbs SEC. 2 shreds, 2 pieces of obsidian.


120 Ac/54

A 40 x 100 cm unit, 1.9-2.3 m S of 0° stake. We'll take out dirt and rocks, looking for lines. 34-36 cmbs NEE, 36-48 cmbs SEC. Found a bunch of shreds - there is a level of flatish rocks under this stuff.

120 Ac/55

A 60 x 100 cm unit, 2.9-3.3 m S of 0° stake. will take out some rocks, clean up some more

31-32 cmbs NEE before. 46-60 cmbs SEC. WE took out a lot of dirt and rocks and came up w/ a floor.



Shreds.

one?

→ P90-20-203

5-11-90

120 AH/23

P90-20-600

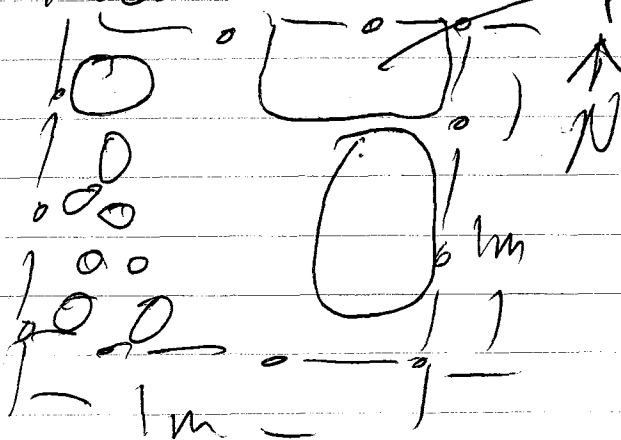
✓ A 1x1m unit, on the summit, 0-25 cm bgs NWE, 0-26 cm bgs SWE. 8-9m N of 0° stake. We are on dirt. One shed found.

120 AH/24

✓ 1x1m unit, below AH/23. 26-40 cm bgs SWE, 25-40 cm bgs NWE. Will clean more dirt, etc. A few sheds, we took out some rubble, are on a rock and dirt base of lot.

120 AH/25

✓ A 1x1m unit below AH/23. 8-9m N of 0° stake. 40-73 cm bgs NWE, 40-41 cm bgs SWE. We just cleaned off dirt, etc. Empty lot. We have a floor at this level. part of Swoosh?



120 AH/26

A 1x0.8m unit, 9-9.8m N of 0° stake. We are on the summit, about 1m from the other trench. 0- cm bgs NWE, 0- cm bgs SWE.

P90-20-202

120 AL/05 5-11-90

P40-20-201

✓ 1x1m unit, 2-3m E of 0° stake.
0-40 cm bys WEC, 0-20 cm bys NWC.
Shards obsidian.

~~5-11-90 120 AL/06
1x1m unit, 3-4m E of 0° stake.
0-30 cm bys WEC, 0-20 cm bys NWC.
Empty lot~~

5-11-90

5-11-90

120 AL/07

1x1m unit, 3-4m E of 0° stake.
0-38 cm bys NEC, 0-28 cm bys NWC.
✓ A few shards found. We ~~are~~ have cleaned
out dirt and rocks and haven't found
much. Bajareque also

120 AL/08

✓ 1x1m unit, 4-4.5m E of 0° stake.
We will take out dirt, fumole.
0-18 cm bys NWC, 0-20 cm bys
WEC. 2 Shards, 2 Obsidian. We are
basically on nothing. ~~Nothing~~

120 AL/08

✓ Below AL/07. 20-40 cm bys WEC,
18-38 cm bys NWC. Are cleaning out rocks,
dirt ~~etc.~~ Shards, bajareque. We are at the
Same level as the trench Art floor.
→ P40-20-206

5-11-90

120 AH/26 cont

P90-20-202

✓ 0-30 cm bgs SWC, 0-20 cm bgs NWC.
We have 2 sherds.

120 AH/27

9-9.8 m N of 0°

✓ 1x1 m unit below AH/26. 30-40
cm bgs SWC, 20-30 cm bgs NWC.
A few sherds. Not much to see
yet, will continue tomorrow.

5-14-90

120 AH/28

✓ A 1x1 m unit, 7-8 m N of 0° stake.
We will clean out rubble etc.
18-42 cm bgs NWC, 17-29 cm bgs
SWC. Found lots of sherds.

120 AH/29

✓ 1x1 m unit below AH/28. 42-56 cm
bgs NWC, 29-44 cm bgs SWC. Found
obsidian and sherds. We are at a level
where there is just mainly dirt.

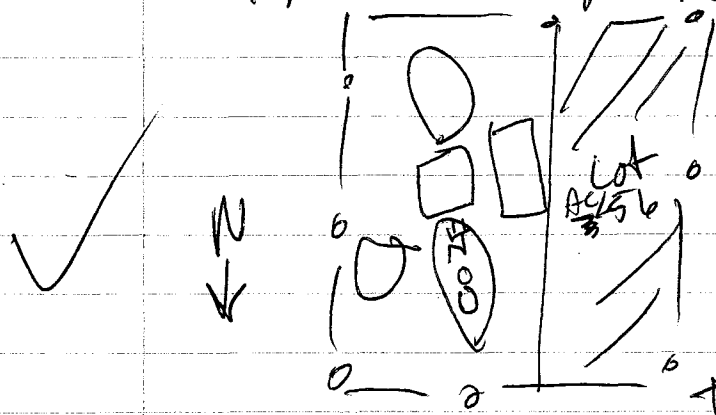
120 AH/30

✓ A 1x1 m unit, 6-7 m N of 0° stake. 30-30
cm bgs NWC, 30-60 cm bgs SWC. They
excavated the area 6-6.52 m N of 0°
taking it down to the level of the next
terrace. A few sherds → P90-20-207

120 Ac/56

P90-20-203

A 1.1 x .4 m unit, 0-1.1 m S of 0° stake along W wall. We will see if there are more sherds or not.



40-58 cm by s NWC

40-58 cm by s SWE

We found 2 sherds.

Not a lot here.

The Ooze line is at the same level as

the rocks between 2 and 2.7 or so m S of 0° stake.

120 Ac/57

We begin to laterally clear. We are in a 1.1 m unit between 2-3 m S of 0° stake, 0-1 m W of W wall of trench. 0-13 cm by s NWC, 0-~~cm by s~~ 20 cm by s SWE. A few sherds.

S-14-90

120 Ac/58

1.1 x .4 m unit below Ac/57. 13-20 cm by s NWC, 20-38 cm by s SWE. A few sherds. We pulled out a bunch of rock and dirt and haven't found a lot. We will continue in the next lot.


120 Ac/59

Below Ac/58. 38-58 cm by s SWE, 30-46 cm by s NWC. Are continuing to take out rubble, etc. We found more sherds. Are at the same level as the trench, but no lines showing up → P90-20-205

← P10-3-14-90¹⁹⁸

(120 A6/17 cont)

N



P90-20-204

5-6m W of 0° stake.

3 rocks tall wall


step to summit.

120 A6/18


A 1x1m unit 6-7m W of 0° stake.

0-3 cm bgs NWE, 0-13 cm bgs SWE. On top of summit. We have lots of bones of rocks in this (lots of sherds)

along W N→S
wall 40cm,
30cm W→E.



⇒ After cleaning it up a bit more and taking out the baraque, we have 0-22 cm bgs NWE, 0-20 cm bgs SWE.



← 2 definite lines -
medial line?

→ P90-20-208


(120 AC/59 cont)

Pg 20-205

We found lots of sherds, but the pieces are shit. You can't make any sense of them.

120 AC/60.

1 x 0.3m unit, 2.7-3.0m S of 0° stake.



We are taking out the possible basal wall beaver set. It's shit and looks like rubble. this line - ~~the~~ line looks like there is a little bit of lava

struck up below this line.

48-68 cm by s NEC, 58-60 cm by s SEC. Found sherds

120 AC/61

A 1x1m unit, 0-1m W of W wall of trench, 3-4m S of 0° stake. 0-25 cm by s NEC, 0-60 cm by s SWE. A few sherds. Gugs went too far.

5-1590

120 AC/62

A 1x1m unit below AC/61. 25-58 cm by s NEC, 60-89 cm by s SWE.

Will take out more rubble, etc. We took out a whole lot more rock and dirt and found a few sherds and next a whole lot more. ooo

→ Pg 20-211

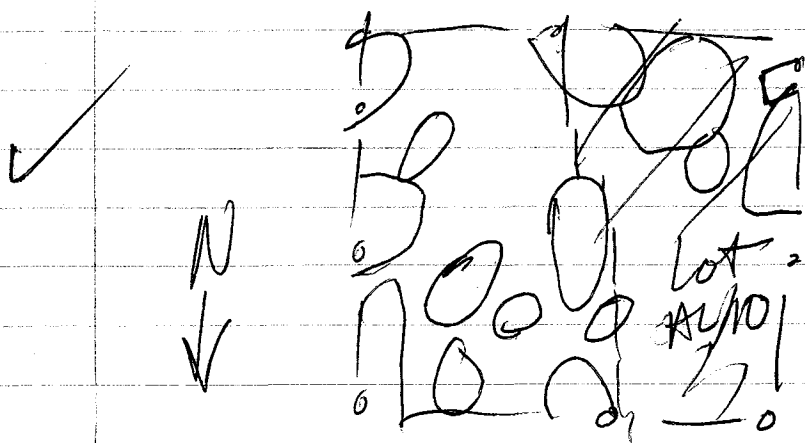
120 AL/09

P90-20-206

A 1x1m unit ~~0-0.5m~~ 2-3m E of 00 stake.
will clean up rocks, etc. 46-46 cm by 5
NWC, 24-32 cm by 5 NWC. Cleaned up a
little more. Empty Lot

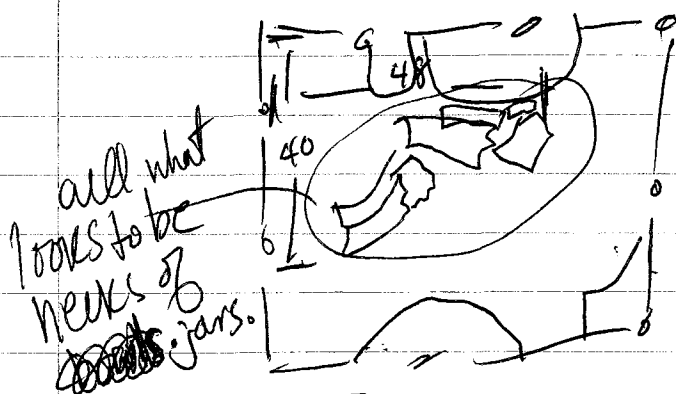
120 AL/10

~~0-0.5m~~
We are ~~0-0.5m~~ of 00 stake.
We will take out rocks and clean.



A 100x50 m unit.

40-50 cm by 5 NWC
35-46 cm by 5 NWC.



We found a lot of shreds
and what looks like
another trash deposits
N →

120 AL/11

A 50x100 unit below AL/10. 50-55
cm by 5 NWC, 46-60 cm by 5 NWC.
A few shreds. Color change at 47 cm
by 5 NWC → greenish to more
tanish.

→ P90-20-209

5-14-90

P90-20-207

120 AH/31

A 50x40 cm lot, 5-5.5 m N of
 0° stake. 18-40 cm by s SEC,
 40-44 cm by s NEC. We are working
 along E wall of trench. 2 sherds



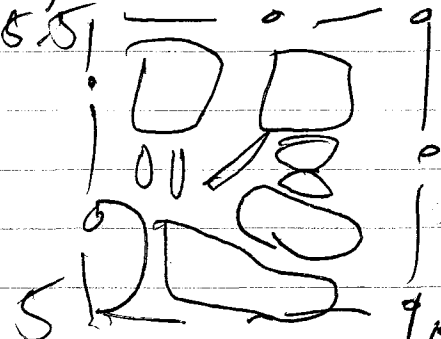
There still
 N↑ seems to be some
 rubble here underneath,
 but there may be a
 line, possibly a step,
 underneath.

120 AH/32

5-14-90
 5-15-90

A 50x55 cm unit, 5-5.5 m N of
 0° stake, along W wall of trench, 55 cm W to
 the middle of trench. We will take
 out rocks and dirt and see what we can
 see, first behind the big rock.

A few
 sherds
 N↑




45-55 cm by s s we,
 43-60 cm by s NWE.

We took out a
 bunch of rocks, which
 looked bad and

came up with a line which is angled,
 but may be a step or something.

N↑



→ P90-20-210

5-14-90; 5-15-90

P90-20-208

120 AG/19

✓ A 1x1m unit, 12-13m N of 0° stake, on N side of structure. 0-30 cm bgs SWC, 0-26 cm bgs NWC. We took out dirt and found 2 huge rocks. A few sherds.

120 AG/20

✓ A 1x1m unit below AG/19. 30-43 cm bgs SWC, 26-40 cm bgs NWC. Will take out 2 large rocks and continue down. We found sherds and part of a mano - not bagged, separate. We took out lots of dirt and rocks.

120 AG/21

✓ A 1x1m unit below AG/20. 12-13 m N of 0° stake. 40-60 cm bgs NWC, 43-61 cm bgs SWC. We have a lot of sherds, some at the bottom of this lot. We are on ~~ground~~ dirt. Color changes at 47 cm bgs NWC → greyish brown to tawny brown.

120 AG/22

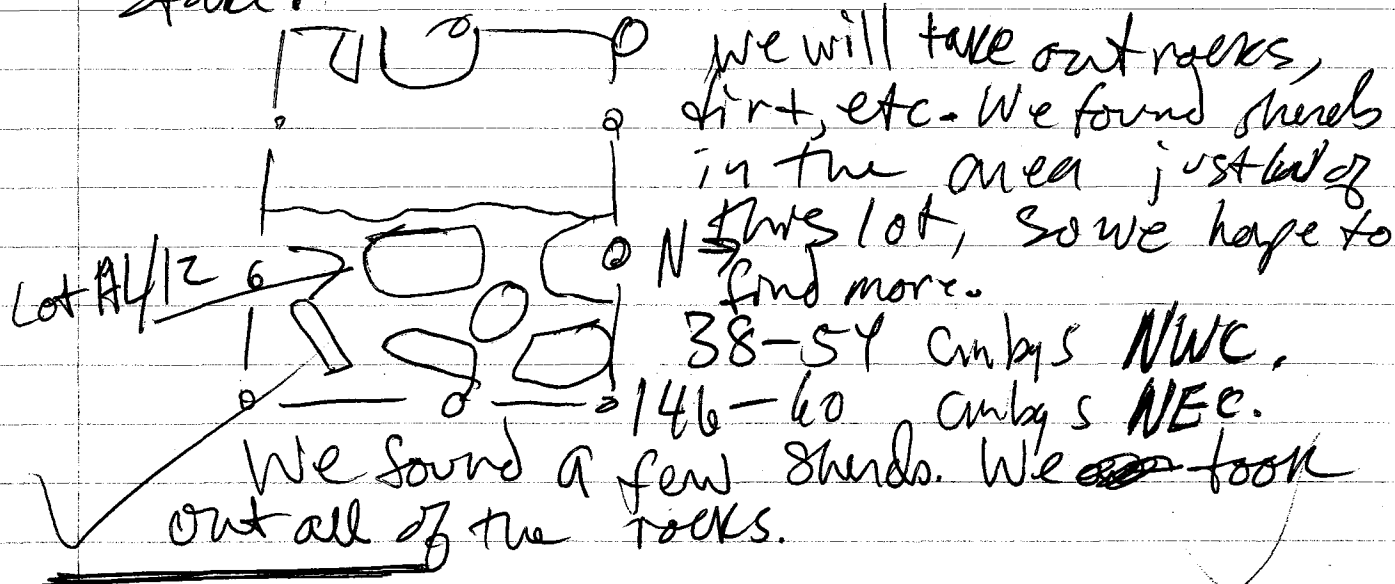
✓ Below AG/21. 61-71 cm bgs SWC, 60-70 cm bgs NWC. We end on the bottom with a dirt floor of ~~rocks~~. Just a few sherd found.

→ P90-20-217.

5/5-90
120 AL/12

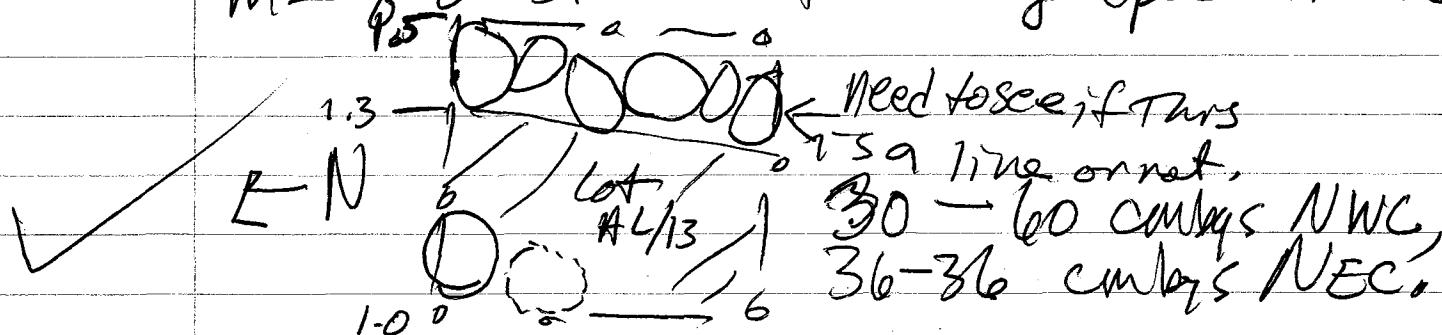
P90-20-209

A 100 x 50 cm unit, 0.5-1.0 m E of 0° stake.



120 AL/13

A 100 x 30-15 cm lot, in the N wall 1-1.3 m E of 0° stake at 0° wall 1.0-1.15 m E of 0° stake → following a possible step.



Shift heads → A few shreds found. The guys went way too far down. The ~~side of~~ Brooks doesn't look too hot, but I think it may be a wall - just very badly preserved.


→ P90-20-212

5-15-90

120 AH/33

P90-20-210


4.7-5.2m N of 0° stake. ~~SS~~ 55-
55 cm layers NWC, 65-77 cm layers SWE.
Are taking out dirt, rock, etc, trying to
find stuff.



Lot AH/33.

~~Empty~~ Empty Lot


We have found a wall! At
roughly 5.0m we have a wall.



120 AH/34

4.3-4.7m N of 0° stake. We are
taking out dirt and rubble.

46-46 cm layers SWE, 56-79 cm layers NWC.
~~4.7~~ 4.7



It looks bad - the
W half looks almost
like something, but the E
half is shit.


Empty Lot

8-15-90

120 AC/63

P90-20-211

✓ A 1x1m unit, 89-94 cm by SWE,
58-60 cm by NWE. We are below
120 AC/62. 0-1m W of W wall of
trench, 3-4m S of 0° stake. Will
take out rocks, dirt, etc. See what Thue
is underneath. We basically have
nothing. No floor, no real lines, etc.
Just shit. A few shreds, One obsidian.



120 AC/64

✓ A 1x1m unit below AC/63. 94 ~~cm by~~
— 105 cm by SWE, 60-74 cm by NWE. Will
take out more rocks, see if Thue
is anything. We have uncovered a layer
with more rock, pretty decent sized ones,
too. Found a few shreds.

120 AC/65

✓ A 100 x 70 cm unit, 0-1m W of W wall
of trench, ~~2-2.7m~~ 2-2.7m S of 0° stake. Will
take out more rock, etc. The possible
basal line is bordering on the S side of
this lot. 50-50 cm by SWE, 47-55
cm by NWE. A few shreds. Not a lot to
see.

→ P90-20-214

5-15-90

120AL/14

P90-20-212

✓ We are searching for walls, steps, etc.
1.8-2.0 m E of 0° stake. We are
trying to find the step. 30-40
cm by NW, 25-50 cm by NEC.

We are a 20x60 cm unit, 60 cm
from N → S along NW wall of trench.
If what we have come up with is
a wall, it's a hell of a bad one. Hence,
we are taking it out. We have
a few shreds.

120AL/15

✓ A 100x20 cm lot, ~~2.0-2.20~~ 2.0-
2.20 m E of 0° stake. We will take
out a small layer of rock and dirt,
see what's there.



8-43 cm by SWE,
20-49 cm by SEC.

We found 8 shreds.

We took out some
big rocks, but underneath

is just rubble.

120AL/16

✓ Below AL/15. 43-56 cm by SWE, 49-64
cm by SEC. We will take out more rocks and
dirt, see what's below. 3 shreds. Took out
more dirt and stuff, didn't find anything
architectural-wise.

→ P90-20-216

120 AH/35

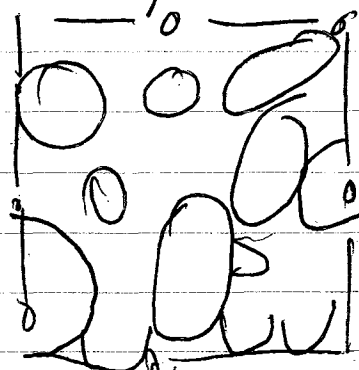
R90-20-213

A 100X70 cm unit, 4.3-5.0 m N of 0° stake. We are going to slowly but surely take off rocks, dirt, etc.

1 shed 80-85 cm by 5 NWC, 47-70 cm by 5 SWE. We took out a lot of rock, and there still doesn't seem to be much. The 5 m wall is now 60 cm deep.

120 AH/36

Below AH/35. 100X70 cm unit, 4.3-5.0 m N of 0° stake. 70-84 cm by 5 SWE, 85-91 cm by 5 NWC. Will take out more rock, etc. 2 sheds.




We seem to have found a step, 4.75-5.0 m N of 0° stake, at 90 cm by 5 NWC, at 5 m. There seem to be 3 large stones

at the base of the wall they are directly in front of.

120 AH/37

Below AH/36. 4.3-4.75 m N of 0° stake. 84-93 cm by 5 SWE, 86-104 cm by 5 NWC. In front of step in front of wall. 1 shed found. base step very clear.



5-15-90

120 AC/66

P90-20-214

✓ A 1x1m unit, 1-2m W of W wall of trench, 2-3m S of 0° stake. 0-30 cmbags NWC, 0-30 cmbags SWE. Empty lot

120 AC/67

✓ Below AC/66. 30-41 cmbags NWC, 30-50 cmbags SWE. We are on rocks, and dirt. Found a few sherds.

5-15-90
5-16-90 120 AC/68

✓ Below AC/67. 41-41 cmbags NWC, 30-53 cmbags SWE. Clearing up. We found no sherds. EMPTY LOT

5-16-90 120 AC/69

✓ A 1x1m unit, 1-2m W of W wall of trench, 3-4m S of 0° stake. 0-18 cmbags NWC, 0-18 cmbags SWE. Empty lot

120 AC/70

✓ Below AC/69. 18-40 cmbags SWE, 0-0 cmbags NWC. ~~Empty lot~~ 5 sherds

120 AC/71

✓ Below AC/70. 40-64 cmbags SWE, 0-38 cmbags NWC. We have part of the face of a figurine and some sherds. Taking out rubble. FLAGGED

120 AC/72

✓ Below AC/71. 64-90 cmbags SWE, 38-46 cmbags NWC. A few sherds, a bit of obsidian. Shitty rocks on ground.
→ P90-20-220

5-15-90
120 AH/38

P90-20-215

✓ 5.7-6.5m N of 0° stake. A ~~50~~ 100x80 cm unit. Just above flatish rock surface N of the wall. We begin on dirt.

48-68 cm bgs SW, 68-80 cm bgs NW. Found some sherds. Are still on dirt.

120 AH/39

80 Below 120 AH/38.

✓ 80-85 cm bgs NW, 68-69 cm bgs SW. Will take out more dirt, etc. to make it level with the top of the wall.

We found a step! It is at the top of the lot. LOADS OF Sherds.

5-16-90 120 AH/40

✓ A 50x100 cm unit, 6.5-7m N of 0°. Will take out rubble, etc.

20-40 cm bgs SW, 32-50 cm bgs NW. We have a step, running from 6.75-7.0m N of 0° at 50 cm bgs. We have a few sherds.

120 AH/41.

✓ A 100x30 cm unit, from 6.5-6.8, in front of step.

40-51 cm bgs SW, 48-60 cm bgs NW. We have a few sherds. It looks as if this step is another wall! So far it is 2 stones deep.

120 AH/42

✓ Below AH/41. 6.5-6.8m NW. 60-90 cm bgs NW, 51-80 cm SW.

We have some sherds, and a floor! The floor runs from 6.35 to 6.8. →

P90-20-218

5-15-90

✓ 120 AL/17

P10-20-216

An area just to the E of AL/16. 2.2-2.9 m E of 0° stake. ~~Below~~ We begin on dirt w/ a few rocks here and there. 33-50 cm bys NW, 48-61 cm bys NE. We are on dirt. Shards.

✓ 120 AL/18

A lot below AL/17. 2.2-2.9 m E of 0° stake. 50-60 cm bys NW, 61-81 cm bys NE. Will take out dirt and rocks to the level of the possible wall step at 1.2 m. A few shards.

5-16-90

120 AL/19

✓ 3.0-3.5 m E of 0°. 50 x 100 m unit.
36-50 cm bys NE, 30-40 cm bys NW.
Will take out rubble, etc. A few shards.

120 AL/20

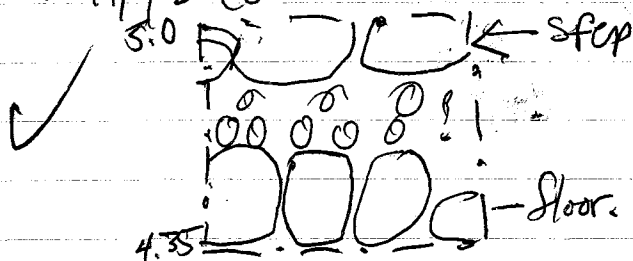
✓ Below AL/19. 50-50 cm bys NE, 40-54 cm bys NW. We are on a large rock at NE, so can't get accurate reading.
3 Shards

120 AL/21

✓ 36-38 cm bys NW, 40-43 cm bys NE. We are 3.5-4.0 m E of 0°. Taking out rubble, etc. Don't want to go down further because we are at the level of the floor in trench AA. We have one flat rock. A few Shards.

5-16-90

120 AH/42 cont



P90-20-218

Wall is more or less 53 cm deep, with 7 or 8 courses of rocks.

120 AH/43.

100x70 cm unit, 5.8-6.2. We are between the New of a feature with flat rocks, and the S end of this floor at the base of a wall. 64-80 cm bps SWE, 80-104 cm bps NWE. We have a bunch of shreds. There does seem to be a wall at the base of this step - it is so far 25 cm deep.

120 AH/44. - below AH/43. 104-115 cm bps NWE, 80-91 cm bps SWE. More shreds. Still no bottom.

120 AH/45

Below AH/44. 115-124 cm bps NWE, 91-100 cm bps SWE. More shreds - a polyerome - and obsidian. Still more to go.

120 AH/46

below AH/45. 124-138 cm bps NWE, 100-116 cm bps SWE. Finding shreds - polyeromes; some of 'em and bone. Just taking out dirt. There are several color changes in this area. The wall is now 60 cm deep, and goes down farther, but we don't have time.

120 AH/47 7-8 m N of 0° stake. 56-74 cm bps NWE, 42-60 cm bps SWE. Found some shreds are on dirt.

5-16-90

120 AA/40

P90-20-2 19

A 1x1m unit, 0-1m ~~W~~ W of W wall of trench, 9.6-10.6 m N of 0° stake. We are following out Wall "That's so gay", Step "That's so Cool Dude" and Step "Bitchin'". 0-26 cm bps NWC, 0-20 cm bps WEC. We have a few sherds. It looks like the Wall "That's so gay" didn't pan out. We have a huge ~~boulder~~ boulder in the S half of this lot.


✓ 120 AA/41. Below AA/40, but smaller. 100x60 cm unit, 10.6-10.0 m S N of 0° stake, 0-1 m W of W wall of trench. 20-~~40~~ cm bps NEC, 26-~~45~~ cm bps NWC. A few sherds.

5-16-90 120 AA/42

5-17-90 A 1x1m unit, 1-2 m W of ~~W~~ W wall of AA trench, between 9.6-10.6 m N of 0°. 0-17 cm bps NWC, 0-18 cm bps SWE. Took out a few rocks and dirt. Found a few sherds.

5-17 120 AA/43

✓ A 1x1m unit below AA/42. 17-36 cm bps NWC, 18-43 cm bps NEC. We have at least one line, possibly two. Some sherds



→ P90-20-223

5-16-90

120 AC/73

P90-20-220 y. 2-

✓ A 1x1m unit, 1-2m W of W wall of trench, 5.2m S of 0° stake. 0-22 cm bps SWE, 0-0 cm bps NWE. Empty LOT

✓ 120 AC/74 - Below AC/73. 22-40 cm bps SWE, 0-8 cm bps NWE. Taking out rubble. Empty LOT

~~120 AC/75 - Below AC/73. 40-49 cm bps SWE, 8-12 cm bps NWE. Taking out rubble.~~

120 AC/75. 0-1m W of W wall of trench, 4.2-5.2m S of 0° stake. Taking out rubble. 0-50 cm bps SEC, 0-43 cm bps SWE. Empty LOT.

120 AC/76. Below 120 AC/75. 50-70 cm bps SEC, 43-50 cm bps SWE. Took out rubble. One sherd.

120 AC/77 A 1x1m unit, below AC/76, 50-77 cm bps SWE, 70-83 cm bps SEC. A few sherds. Took out rubble.

5-17-90

120 AC/78

✓ A 100x50cm unit, 5.2-5.7m S of 0° stake, 0-1m W of W wall of stake. 0-20 cm bps SEC, 0-20 cm bps SWE. Empty LOT

✓ 120 AC/79 Below AC/78. 20-42 cm bps SEC, 20-44 cm bps SWE. A few sherds.

120 AC/80

✓ Below AC/79. 44-60 cm bps SWE, 42-61 cm bps SEC. A few sherds.

120 AC/81

✓ Below AC/80. 60-77 cm bps SWE, 61-68 cm bps SEC. Sherds, ob sidiam. At the level of the wall.

5-17-90

120 AH/48

P 70-20-221

✓ WA ~~70x40~~ 70x40 cm unit, 8.0-8.7m
W of 0° stake, along W wall. 40-53 cm bap
Swe, 33-52 cm bap NW. Will take out
dirt, etc. A few shells found.

120 AH/49

✓ Below AH/48. 53-75 cm bap Swe,
52-71 cm bap NW. A few shells found.
Are on level of dirt. Not a lot
showing up.

120 AH/50

✓ Below AH/49. 75-90 cm bap Swe, 71-81
cm bap NW. Taking out dirt, etc.
shells

120 AH/51

✓ 8.7-9.4m N of 0° stake. Will take
out rocks, see what's around. 40-61 cm bap
Swe, 46-64 cm bap NW. EMPTY LOT.
We are on a layer of rocks - maybe a
floor, but there wasn't really anything to
give it a step.

✓ 120 AH/52 8.7-9.5m N of 0° - at
end of trench. We will take out rocks,
clean up dirt, see what we can see.

50-52 cm bap Swe, 38-40 cm bap NW. Can't
do much more. Looks as if this was the
level of the floor, but there is no step
down to the next step.

→ P 10-
20-224

EMPTY LOT.

120 Ac/82

P90-20-222

✓ 1-2m W of the W wall of the trench,
5.2-5.7m S of 0° stake. 0-26cm bap
SWE, 0-30cm bap SEC. A few
shards.

120 Ac/83

✓ Below Ac/82. 30-50cm bap SEC,
24-41 cm bap SWE. A few shards.
Are on rubble.

120 Ac/84

✓ Below Ac/83. 50-76cm bap SEC, 41-70
cm bap SWE. Telling out tumbled. Have
a few shards. on top of the wall.

120 Ac/85.

✓ 76-80 cm bap SEC, 70-77 cm bap SWE.
Cleaning up around the rocks. 2 shards, one
obsidian.

5-18-90

120 Ac/86.

✓ ~~4.2-5.2m~~ 4.2-5.2m S of 0° stake, 0-1m
W of W wall of trench. We die directly in
front of wall. 16-43cm bap (below top of wall)
SEC, 14-41 cm bap SWE. Empty lot

120 Ac/87

✓ Below Ac/86. 43-61 cm bap SEC, 41-64cm bap
SWE. Cleaning tumbled in front of wall. A few
shards pulled out. There are a few shards.
The wall jolts out from the original
wall line ~~to~~ to the N a little in this area.
0-1m W of W wall of trench → P90-20-228

5-17-90

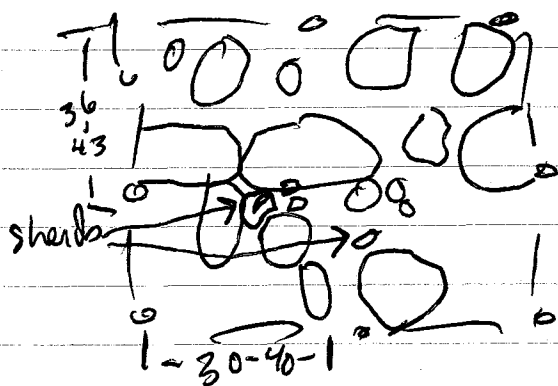
120 AA/44

P90-20-223

A 1x1m unit, 10.6-11.6m N of 0° stake.
We are 0-1m W of W wall of trench.
We will take out dirt, rocks, etc.
0-17 cmbap WEC, 0-20 cmbap NWE.
Didn't find much. 1 sherd.

120 AA/45

Below AA/44. 77-32 cmbap WEC,
20-31 cmbap NWE. Taking out fumble.
Finding lots of sherds and bone fragments.
We have found what looks like a bit of
trash. It is lying in front of a tree,
on top of a rock. It is a part of a
jar w/ a handle and part of a neck. A
few other sherds are around.



It is deeper in
the S part of the
lot - 52 cmbap
SWE.

120 AA/46

A 1x1m unit, 10.6-11.6m N of 0° stake,
1-2m W of W wall of trench. 0-20 cmbap
NWE, 0-20 cmbap WEC. 2 sherds.

120 AA/47

A 1x1m unit below AA/46. 20-
cmbap NWE, 20-
cmbap NEC.
Taking out fumble.

C90-A-1, j

→ continued P90-20-232

5-18-90

120 AH/53

P90-20-224

Between 2-3m N of 0°.

64-64 cm bps SWE, 56-84 cm bps NWE.

We are in front of (line) of rocks, trying to see if it is basal wall or not.

We have been able to see that the rocks underneath are jumbled - this is probably not the basal wall. Shards.

5-18-90

120 AH/54

3-4m N of 0°

65-~~80~~ 80 cm bps NWE

50-60 cm bps SWE. Taking out rocks, etc. Took out jumble, not much to see. A few shards.

120 AH/55

~~120 AH/54~~ 80 cm bps NWE, 60 cm bps SWE. Taking out jumble.

3.0-3.3m N of 0° 100x30 cm unit

Going to take out jumble, etc. 56-82 cm bps SWE, 58-85 cm bps NWE.

A few shards, one w/ a design etched into obsidian. Flagged.

120 AH/56

A 70 x 60 cm unit, 3.3-4.0 N of 0°, along the E 60 cm of trench. 53 - 71 cm bps SEC, 72-95 cm bps NEC. Taking out rubble, some shards, a small piece of either shell or eroded limestone. Found no features.

5-18-90

120 AG/29

P90-20-225

A 1x1m unit, 8-9m N of 0° stake.
Near Summit. 0-2 cmbps NWE,
0-15 cmbps SWE. Clearing fumble. Some
bajaregre. Are on rubble-looking
rocks.

120 AG/30

A 1x1m unit, 7-8m N of 0°. Are on
edge of Summit. Will take out
dirt and rubble. 0-24 cmbps SWE,
0-22 cmbps NWE. 8shd, bajaregre. Found
2 steps.

NAMING OF FEATURES →

1st step

1.0 - ~~1.0~~ 1.25m N of 0° stake,
which is 2m N of end of trench. It
consists of 4 rocks, all pretty flat and
step like. All are made of river cobbles.
Sizes range from 20 x 20 x 13 to
25 x 22 x 12 cm. There doesn't seem
to be any foundation under them.
I will name this "ZIGGY STARDUST."
It is 1m N of 0° along W wall of this
step is 21cm bps.

We run along a terrace running
fairly level until we hit the next
step line at 1.85-2.10m N of
0° stake. It is made up of 3
river cobbles, sloping a bit down
from W to E, with a rock
→ P90-20-226

(Operation 120A cont) P90-20-226
missing from the line on the E
side. Sizes range from $19 \times 24 \times 8$ cm
to $15 \times 23 \times 13$ cm. At 1.95
m N of 0° it is 21 cm bap. I
will name this feature "ALADIN
STONE".

From 2.15-2.55m N of 0° there is
another step/terrace. It consists
of 4 major river cobbles with
smaller chink rocks underneath
them. Sizes range from $23 \times 18 \times 8$
to $28 \times 21 \times 18$ cm. Along the E wall
of the trench at 2.3m N of 0°
the feature's top is at ground surface.
This is named "The MAN WHO SOLD
THE WORLD."

From 3.10-3.45 we have another
step/terrace. It consists of 3 major
river cobbles with perhaps a few
chink rocks underneath. It runs basically
the entire ~~length~~ width of the
trench. Sizes range from $30 \times 24 \times 11$ to
 $39 \times 28 \times 10$ cm. At 3.4m N of 0°
along W wall of trench the top is
app at 10 cm bap. I will name this
"LODBER."

From 3.6-3.9m N we have another
step/terrace, made up of 5 major →
P90-20-227


(120 AG cont)

P90-20-227

river cobbles. Sizes range from $25 \times 13 \times 30$ cm to $25 \times 20 \times 6$. It has app. 3 layers of rocks underneath - a major step up to the front of the summit. The top of the feature is at ground surface. At 3.6 on the front of the step, S side, it is 35 cm ~~deep~~ tall. I will name this "HUNKY DORY"

120 AC/87 cont.

P90-20-228



~~120 AC/88~~
~~A 1x1m unit below AC/87. A - curlap 88~~
~~64 - curlap 88. Taking out tomb etc.~~

NAMING OF Features

- A wall, 4.6 - 8.0 m S of 0° stake.
It is made up of flat rocks on top with smaller chunk rocks underneath, although once one gets 25 or so cm below the top they are few and far between. There are 3 layers deepness to this wall. At 4.6m S of 0° it is 40 cm high. As excavated, the wall is app 61 cm tall. I will name it SMOOZE.
- 6.2 - 6.9 m S of 0° stake along W wall of trench, 45 - 100 cm from E to W wall of trench. A circular object with at least 3 layers of rocks. Perhaps a post hole. DOX 16x8 is a typical size, although there are ones larger and smaller. This will be named MEANDERING. A 60x1m along W wall is 36 cm high.
- P90-20-233

Operation 120BH

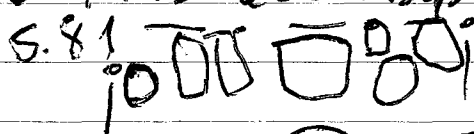
P90-20-229

NAMING of features.

→ Between 4.90m and 5.10 m W of 0° we have a step at the base of a wall. ~~Consists~~ Consists of 3 major stones 23x20x14 cm to 20x19x16. All are river cobbles. At 5.10m it is 97cm bqp. I will name it "Wooden Popsicle Sticks".

→ Directly to the N, 5.10 to app 5.8 is a huge, deep wall. It is faced w/ chink rocks on both sides. The S side is 6 layers tall. The top of the S side has 4 major river cobbles. The N side has 6 major river cobbles. At 5.2 it is 57cm bqp., at 5.6 it is 60cm bqp.


5.81



I will name it: "

"Misogynist Bastards"

5.1



The rocks on top of wall.

→ From 6.45-6.85 m W we have a wall w/ a

Step on top / flat surface. Exposed the wall is 7 layers deep, with it going down farther down but unexcavated. The top has 3 major flat rocks and chink rocks between the flat rocks and the next wall.


The wall is app 56cm tall. At 6.5m W the top of the wall is 84cm bqp.

→ From 6.9 — to 7.2 m N of 0° There is another wall and flat surface on top. The wall is 7 courses tall, very intricately built. There are only 2 flat rocks on this flat surface on top. at 6.9 it is 50cm bqp. I will name this "Andy Rooney."

120 AH/57

P90-20-230

A 70 x 40 cm unit, 3.3 - 4.0 m W of 09 along W wall of trench. There are some rocks, 8 of them, here in a clump, but there is nothing underneath so we are going to take it out, 54-79 cmbap SW, 70-97 cmbap NW.



EMPTY LOT

6-21-90

120 AH/58

A 1x1m unit below AH/57. 9.7-10.7 cmbap NW, 7.9-9.0 cmbap SW. Taking out dirt. A few sherds. Just dirt, no features.

120 AH/59

A 100 x 25 cm unit, 4.0-4.25 m N of 00 stake. Taking out dirt, rocks, etc. 8.9-10.9 cmbap NW, 8.3-10.2 cmbap SW. We found some sherds, and dirt.

120 AH/60

Below AH/59. 10.9-12.1 cmbap NW, 10.2-11.7 cmbap SW. Taking out dirt. A few sherds, obsidian, chert.

120 AH/61

A 100 x 55 cm unit, 4.3-4.85 m N of 00 to the front of WOODEN POPEIRLE STICK. With clean up, etc. → P90-20-234

120 AG/31

P90-20-231

8-9m N of 0° with take out rubble, etc. 18- cm bps SWE, 15- cm bps NWE.

5-21-90 120 AG/32

Guad. & Carlos

A 1x1m unit, 9-10m N of 0°. Are taking out rubble, dirt, etc. ~~Definitely~~ 33-43 cm bps NWE, 32-39 cm bps SWE. We found some sherds, and I think a Step. sherd

Santo & Pedro

120 AG/33

A 1x1m unit, 0.5-1.5m E of the E wall of the trench, 0.5-1.5m N of 0°. Are taking out dirt and rock, following out wall zigzag laterally, trying to find the end of it, where the corner is. 0-20 cm bps SWE, 0-26 cm bps NWE. A few sherds.

Guad & Carlos

120 AG/34

A 1x1m unit, 11-12m N of 0° stake. Are taking out rubble, etc. 59-68 cm bps SWE, 46-54 cm bps NWE. 1 sherd found. Lot of large rows at bottom of lot.

Santo and Pedro

120 AG/35

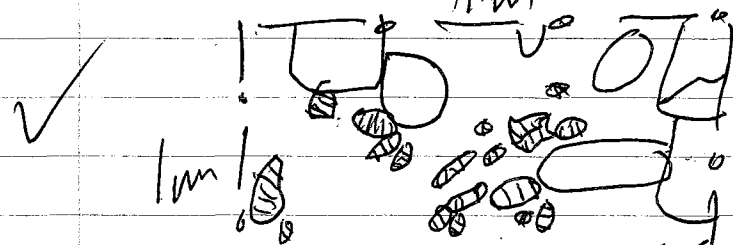
Below AG/33. 0.5-1.5m E of E wall of trench, 0.5-1.5m N of 0°. 20³⁰ cm bps SWE, 26³⁴ cm bps NWE. Taking out dirt, etc. ~~A bunch of sherds.~~ A bunch of rubble. Shards

→ P90-20-235

5-18-90
5-21-90

P90-20-232

(120 AA/47 unit)



We have a trash deposit,
inside of a semi-
circular feature, part of
Structure 7.

Most of the sherds are basically
on the same level, some on top of each other,
as if it just fell off the back side.

We end the lot at 45 cm bsp NWC, 41
cm bsp NEC.

✓ Special deposit is bagged separately
w/ # 120 AA/48. A 40 cm S of WWC,
and 40 cm E of NWC the sherds are at
46 cm bas.

5-21

120 AA/49

✓ A 1x1m unit. 0-1m W of W wall of
trench, 8.6-9.6m N of 0° stake. Clearing out
dirt, rocks, etc. 0-18 cm bsp NWC, 0-26
cm bsp SWC. A few sherds, obsidian, No features.

120 AA/50

✓ Below AA/49. 26-40 cm bsp SWC, 18-
33 cm bsp NWC. Taking out rocks, dirt, etc.
Obsidian, sherds, basaltic. Found a wall
line or something! It is in the W 20cm
of the lot, running the full length of it.

→ P90-20-236

(Operation 120 AC cont) P90-20-233

Naming of features

→ A wall, 7.0-7.5m S of 0th square
It is 2 stalks tall, made up of fairly
large rocks, 41 x 22 x 6 as a typical
size, although some are larger, some
are smaller. at 7.2 m S of 0th along
W wall the top of the wall is 25 cm high.
I will name this Sweltering.

120 AH/61 cont

P90-20-234

✓ WC ~~to~~ from 97 - 106 cm bsp Nwe,
97 - 107 cm bsp SWE. There were no
rocks to take out - just dirt. The
line of rock; Wooden Popsicle stick, has
nothing under it - just dirt. Found a
few shreds

120 ~~AA~~ AH/62

✓ Going Lateral. A 1x1m unit, 0-1m
W of the W wall of the original trench,
above wall Mrs against Bastards.

This is a 100 x 120 cm lot,
4.7 - 5.9m N of stake. 0 - 20
cm bsp Nwe, 0 - 20 cm bsp SWE. Empty lot

120 AH/63

✓ Below AH/62. 20 - 30 cm bsp Nwe,
0 - 3 cm bsp SWE. A few shreds.

5-22

120 AH/64

✓ A 100 x 120 cm unit, below AH/63, 30 - 50
cm bsp Nwe, 3 - 20 cm bsp SWE. A bunch
of shreds. No features yet, we're almost
on top of the wall Mrs against Bastards.

120 AH/65

✓ A 100 x 120 cm unit below AH/64, 20 - 35 cm bsp
SWE, 50 - 64 cm bsp Nwe. Tally out inside,
etc. A few shreds. The wall seems to
bank some to the S.

→ P90-20-239

5-21

120 AG/36

P90-20-235

✓ Guad
an
Carlos
0° Searching for a line 24-45 cm by 8w
18-42 cm by NW. Taking out fumble.
EMPTY LOT. We cleaned up a line,
one of 2 lines of rocks, possibly a
terrace.

120 AG/37

Santo
& Pedro

✓ A 100x50 cm unit, 0-0.5m E of
E wall of trench, 0.5-1.5m N of 0° stake.
0-10 cm by NW, 0-20 cm by SWE.
We lost Ziggy Standvst. A few sherds

Guad
& Carlos

120 AG/38

5-21
5-22
A 1x1m unit, 60-160 cm W of NW wall
of trench, 10.3-11.3m N of 0° stake.
Clearing out a line, going lateral.
0-24 cm by NW, 0-20 cm by SWE.
Clearing out dirt, clearing fumble. A few sherds.
No features.

Santo
& Pedro

120 AG/39

✓ 5-21
A 1x1m unit, 0-1m E of E wall of
trench, 1.5-2.5m N of 0°. Clearing away
dirt, etc. 0-32 cm by NW, 0-
14 cm by NW. A few sherds. A
jumble of rocks. Sht.

→ P90-20-237

5-21

120 AA/51

P90-20-236

A 1x1m unit, 7.6-8.6m N of 0°, 0-1m W of W wall of trench. Laterally cleaning. Will take out tumble, etc. 0-34cm bsp NWC, 0-80cm bsp SWE. A few shreds. Hit wall SE Am.

5-21
5-22


120 AA/52

A 1x1m unit 1-2m W of W wall of the trench, 8.6-9.6m N of 0°. taking out tumble, etc. We have taken out dirt and a few rocks, not finding much which means short. 0-20 cmbsp SWE, 0-20 cmbsp SEC. We found a lot of shreds ^{pottery} ~~pottery~~

5-22

120 AA/53

A 1x1m unit below AA/52. 20-20 cmbsp SWE, 20-20 cmbsp SEC. Cleaning more, etc. We excavated a lot more, but the excavation was in the center of the lot - we found possibly 3 walls!



from top of Trench
possible wall to floor of
lot is 45 cm.

Shreds.

→ P90-20-238

S-22-90

120 AG/40

P90-20-237

Santo
& Pedro

✓ A 1x1m unit, 0.5-1.5m W of W wall of trench, 0.5-1.5m W of 0° stake. (Cleaning off dirt, etc. Searching for Ziggy Standard step/wall. 0-23 cmbp Nwe, 0-16 cmbp Swe. A few sherds. It looks as if Ziggy continues. Hopefully.

Guadalupe
& Carlos

120 AG/41

✓ A 1x1m unit below AG/38. Are taking out more rock and dirt. Searching for step, etc.

20-40 cmbp Swe, 24-34 cmbp Nwe.

✓ A few sherds. There is one rock in the middle of the E wall of the lot which may be part of the line, but there isn't much.

Santo
& Pedro

120 AG/42

✓ A 1x1m unit below AG/40. 23-24 cmbp Nwe, 16-40 cmbp Swe. We will take out rubble, try to clarify Ziggy wall. Sherds. It does continue.

Guadalupe
& Carlos

120 AG/43

✓ A 1x1m unit, 9.5-10.5m W of 0° stake, 0-1m E of E wall of trench. We are following out a step/end of terrace. 0-33 cmbp Swe, 0-8 cmbp Nwe. Going lateral, clearing rubble, etc. A few sherds, big brown gne.

120 AG/44

⇒ P90-20-240

5-22-90

120 AA/54.

P90-20-238

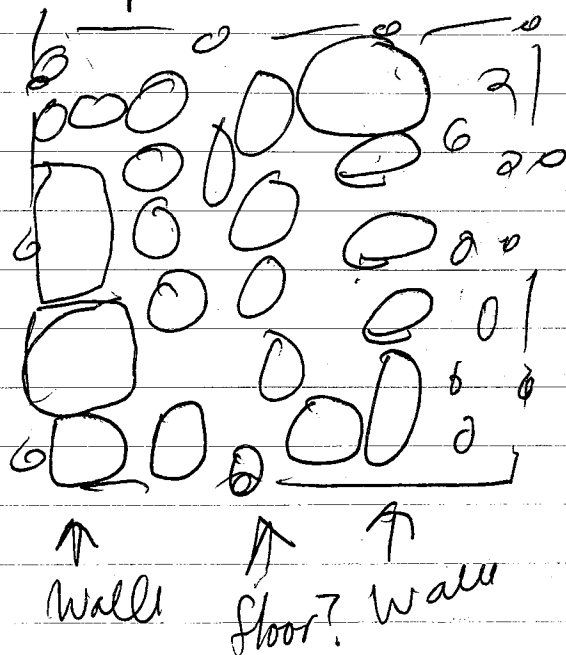
A 100 X 80 cm unit, 1-2 m W of W wall of trench, 7.6-8.4 m W of stake. Will take out tumble and dirt.

0-23 cm bap SEC, 0-21 cm bap SWC.

A few sherds - We are on top of dirt and rocks - tumble.

120 AA/55

Below AA/54. 21-23 cm bap SWC, 23-38 cm bap SEC. Will take out more rubble, see what we can find. We have sherds and obsidian. We also have a possible floor and wall.



120 AA/56

1 x 1 m unit 2.1-3.1 m W of W wall of trench, 9.5-10.5 m N of stake. 0-18 cm bap NWC, 0-16 cm bap SWC. Oh rubble. 2 sherds.

→ P90-20-242

5-22-90

120 AH/66

P90-20-239

✓ A ~~100~~ 1x1m unit, 1-2m W of W wall of trench, 5.5-4.3m N of 0° stake.

Searching for Wall Missogynist Bastards.

0-20cm bsp NWC, 0-10cm bsp SWE. 2 sherds, no features.

120 AH/67

✓ Below AH/66. 100x120cm unit. 20-30cm bsp NWC, 0-25cm bsp SWE. A few sherds wall & very Neolithic in this area

✓ 120 AH/68

5-22 A 1x1m unit, 3.7-4.7m N of 0° stake, 0-1m W of W wall of trench. 0-20cm bsp NWC, 0-13cm bsp SWE. Clean rubble, etc. 1 sherd DA tumble

5-22
5-23
120 AH/69

A 1x1m unit below AH/68. 20-34cm bsp NWC, 13-18cm bsp SWE. Taking out tumble, etc. A few sherds. On tumble.

120 AH/70

✓ 100 A 100x125cm unit, 3.7-4.95m N of 0°, 0-1m W of W wall of trench. Following out Missogynist bastards. 18-40cm bsp SWE, 34-46cm bsp NWC. A few sherds. Almost at level of Wooden Posthole Stakes.

→ P90-20-243

Santos
Pedro

120 AG/44

P90-20-240

A 1x1m unit, 1-2m W of W wall of trench, .8-1.8m N of 0° stake. 0-20 cmbap SWE, 0-20 cmbap NWE. Will take out dirt and tumble. A few sherds. It looks almost as if the line peters out near the E end of the lot

Grada
Carlos

120 AG/45

A 1x1m unit below AG/43. 39-47 cmbap SWE, 8-15 cmbap NWE. Taking out dirt - A few sherds. No features.

Santos
Pedro

120 AG/46

A 1x1m unit directly below AG/44. 20-40 cmbap SWE, 20-40 cmbap NWE. Found foot of a matate, sherds. Sherds, obsidian.

Grada
Carlos

120 AG/47

A 1x1m unit directly below AG/45. 47-59 cmbap SWE, 15-28 cmbap NWE. Taking out tumble, etc. A few sherds. Just dirt.

5-23
Grada
Carlos

120 AG/48

A 1x1m unit 10.5-11.5 m N of 0°, 0-1m E of E wall of trench. 0-30 cmbap GEC, 0-14 cmbap NEC. A few sherds. Took out tumble, on tumble - sherds

P90-20-241

~~120 AG/48~~
(120 AG/48 cont)

120 AG/49

5-23
✓ Santo

A 1x1m unit, 0.5-1.5m W of W wall of trench,
1.5-2.5m N of O stake. Clearing dirt and
tumble. A few shreds 0-20 cmbap WEC,
0-14 cmbap SEC.

120 AG/50

Santo
Petro

1x1m unit below AG/49. 12-34 cmbap
WEC, 14-30 cmbap SEC. On tumble,
clearing rocks and tumble. A few shreds.
Not sure what we have.

*
Santo

120 AG/51

A 1x1m unit, 1.5-2.5m W of W wall
of trench, 1.5-2.5m N of O stake.
0-18 cmbap NWE, 0-18 cmbap SWE.
Some shreds. Not quite sure what we
have - lines continue.

120 AG/52

✓
Gral

A 1x1m unit, below AG/48. 14-20 cmbap
NEC, 30-40 cmbap SEC. Taking out tumble etc.
A few shreds. A possible line.

→ P90-20-244

5-23-90

~~120~~ 120 AA/57

P90-20-242

✓ A 1x1m unit, below AA/56. 18-40 cm bsp NWC, 16-50 cm bsp SWC. Taking out rubble. We are on dirt and rocks. *gnaws*

120 AA/58

✓ A 1x1m unit, 2.1-3.1m W of W wall of trench, 8.5-9.5m W of 0° 0'-14 cm bsp ~~AA/56~~ 0-14 cm bsp SWC. A few sherds, *ba jarque*

120 AA/59

5-23 ✓ A 1x1m unit below AA/58. Are taking out dirt etc. We are on more rubble, I think - not much here. 14-45 cm bsp NWC, 24-30 cm bsp SWC. Sherds.

5-24 ~~120~~ 120 AA/60

✓ A 120x120 cm lot, 1.8-3.0m W of the W wall of the trench, 7-8.2m N of 0° stake. We are digging up to and are taking out ~~part of~~ part of the N wall trench 120 AL between 1.6 and 2.8m E of 0° 0-25 cm bsp NWC, 0-20 cm bsp SWC. A few sherds. We found a step or something

→ P90-20-248

120 AH/71

P90-20-243

Below AH/70. 100x120 cm unit.
46-86 cm bsp NWC, 40-70 cm bsp SWC.
Taking out rubble, etc. We have hit wall
Wooden Post Stake Sticks & a few
sherds.

120 AH/72

✓ A 70x120 cm lot, 3.7-4.4 m N
of 0° stake, 1-2.2 m W of W wall of
trench. 0-19 cm bsp NWC, 0-10
cm bsp SWC. Empty Lot

120 AH/73

5-23
~~5-23~~
5-25
✓ A 70x120 cm unit below AH/72.
19-41 cm bsp NWC, 10-32 cm bsp SWC.
A few sherds. The wall (Masonry)
bastards seems to be tumbling
forward to the S. We are near the
level of Wooden Post Stakes.

120 AH/74

✓ A 70x120 cm unit below AH/73.
41-~~52~~ cm bsp NWC, 32-60 cm bsp SWC.
Taking out tumble. 2 sherds. The wall
does seem to tumble forward.

→ P90-20-246

5-23-90

120 Ag/53

P90-20-294

Santos
✓ 100 x 100 cm unit, 2.5-3.5 m W of W wall
of trench, 1.8-0.8 m N of 0° stake.
0-20 cm bsp NWC, 0-16 cm bsp SWE.
Taking out tumble. A few shreds
on dirt and rubble

Santos
✓ 120 Ag/54
A 1x1 m unit below Ag/53. 20-32
cm bsp NWC, 16-30 cm bsp SWE. Taking
out tumble. A few shreds. We ~~are~~
have found the end of Ziggy Standvst,
possibly.

~~Santos~~
✓ 120 Ag/55
A 1x1 m unit, 2.5-3.5 m W of W wall of
trench, 1.8-2.8 m N of 0° stake. On
top of possible edge of line. Taking
out possible dirt, etc. 0-11 cm bsp SWE,
6-15 cm bsp NWC. A few shreds on rocks.

Grad
✓ 120 Ag/56
A 1x1 m unit, 0.5-1.5 m N of 0° stake,
1.5-2.5 m E of E wall of ~~standvst~~ trench. Taking
out dirt, etc. We are beyond Ziggy Standvst
in rubble, hoping to come up to the
edge of it, finding its corner eventually.
0-20 cm bsp NEC, 0-21 cm bsp SEC.
A few shreds. On rubble

→ P90-20-245

S-25-90

P90-20-245

120 AG/57

Good A 1x1m unit below AG/56. 20-46
curbys N/E, ~~21-43 curbys~~
SEC. Taking out tumble. We have some
sherds, and found a line possibly of structure 9 in the
S side of the lot.

120 AG/58

~~A 1x1m unit, 2.8-4.5m W of W wall of
trench, 1.8-2.8m N of stake. Taking out
dirt etc. curbys N/E, curbys
S/E. A 1x1m unit below AG/55.
We are taking out possible tumble.
Ziggy's stand just ends here, or seems to, at
roughly 2.8 or so m W of W wall of trench,
so we'll see if we can find a
corner. 11-37 curbys S/E, 15-38 curbys N/E.
A whole bunch of sherds.~~

120 AG/59

A 100x20 cm lot, ~~2.3-2.5m W~~
of W wall of trench, 1.8-2.8m N of
stake. N/E 20-41 curbys A few
sherds.

120 AG/60

A 1x1m unit, 2.8-3.8m N of stake,
2.5-3.5m W of W wall of trench.
0-25 curbys N/E, 0-20 curbys S/E
A few sherds. On dirt.

→ P90-20-249

120 AH/75

P90-20-246

A 120 x 55 cm unit below
AH/74. 60-74 cm bsp SWE, 60-80
cm bsp NWE. Taking out fumble.
Have lots of sherds, baranque, etc.
At the N end of this lot where
the wall is there are some
rocks which are on end, heavy
flat faces.



~~We are going to take
these~~

120 AH/76

A 50 x 15 cm unit, 1.6-2.1 m W of W wall
of trench, ~~4.2-4.35 m N of~~ 4.2-4.35 m N of
40-75 cm bsp NWE. Found sherds - probably
wasn't part of the wall.

120 AH/77

We are taking out more of the "wall",
trying to actually find it. 4.35-4.60 m
N of stake, 1.7-2.1 m W of W wall
of trench. Taking out a few rocks.
18-35 cm bsp NWE. I think we
took out part of the wall.

EMPTY LOT

→ P90-20-251

120 AG Feature Naming

P90-20-247


→ From 5.5 to 8.0m there is a long 2 cobble stone wide line, possibly a bench, along the E wall. At 5.5m it is 22-75cm W of the E wall, 2 stones wide. All rocks for the most part are in very nice lines. Shape and size of cobbles vary. It is at or within several cm of ground surface. I will name this Space Oddity.

→ From 7.9-8.90 There are a series of 4 lines, all very clear, all very organized. The first runs from 7.9-8.05 along the E wall, with it running a bit to the NW. The second runs from 8.05-8.20m N of 0°. 8.20-8.45 is the 3rd line, the fourth 8.5-8.90. This last line consists of larger cobbles than the others. All steps/lines are a bit higher than the last one, from N to S. At 8.7m N along E wall the line is 34 cm bsp from trench floor up. at 8.4 the 2nd step is 33 cm bsp 8.2 = 27 cm bsp (3rd line), 8.0 the line is 3 cm bsp. I will name this ~~the~~ Diamond Dog.

→ From 9.8-10.3m N of 1° There is a step, consisting of 3 large rocks in the trench floor. They sit right on top of a drop off in the trench floor. At 10.2m N of 0° along the W wall one of the rocks is 32 cm bsp. I will name this Dary Jones and the King Bees

(120 AA/60 cont)

P90-28-248



120 AA/61

A 100 x 80 cm unit, 7.9-8.9 m N 80°
2.5-3.0 m W of W wall of trench.
We are in front (to the W) of the
possible line described in 120 AA/60.
25-52 cm lap SW, 40-42 cm lap NW.
Taking out dirt. Found barareque and
shards. At the base of this lot we
found a mano frag.

120 AA/62

A ~~100 x 80~~ 90 x 65 cm unit, abutting
120 AL. We are 2.85-3.0 m W of W wall
of trench, 7-7.9 m N of Oostake. In front
of line of rocks described in last two lots.
20-40 cm lap SW, 22-44 cm lap NW.
A few shards of barareque, a cherty red stone.
There really does seem to be a
wall under the flat line of
rocks.

→ P90-28-250

120 AG/61

PRO-20-249

A 1x1m unit, 0.5-1.5m

grad E of E wall of trench, 0.5-1.5m
N of 0° stake. Taking out tumble.

30-53 cmhps SEC 31-52 cmhps SWC.

✓ Taking out tumble. Sheds, obsidian. The line
in the last lot seems to peter out.

120 AG/62

Santo

Below AG/60. 1x1m unit. 25-~~40~~⁴⁰ cmhps

NWC 20-~~30~~³⁰ cmhps SWC. Taking out
dirt, rock, etc. ~~Sheds, obsidian, etc.~~

✓ ~~At the bottom of the lot seems to peter out some~~
~~what. Obsidian, also. Sheds. Nothing~~
here of interest.

~~120 AG/63~~

Grad

120 AG/63. A 100x50 cm unit, ~~0~~ 0-0.5m

E of E wall of trench, 0.5-1.5m N of
0° stake. Taking out tumble. 20-50 cmhps

SWC. Found a few sheds, parotza
matate w/ foot at the base of the

✓ Ziggy Standart line, etc. It's really

hard to tell where Ziggy Standart
ends-

120 AA/63

P90-20-250

A 50 x 100 unit, 7.0-7.5 m
N of 0° stake, 0-1 m W of W wall of
trench. 0-40 cm sep NWE, 0-2
cm sep SW. Are following out wall
SCAM, and trying to see what else
there is. We cleared around the wall,
clarifying it. We found shields, bronze.

120 AA/64

A 50 x 75 cm unit, 7-7.5 m N of 0°
stake, 1-1.75 m N of W wall of trench. Clearing
up wall SCAM. 0-32 cm sep NWE, 0-2
cm sep SW. A few shields, one with a
handle on it - found right in the
corner of the N side of SCAM and
another one. The wall SCAM
is very well preserved in this
area.

120AH/78

P90-20-251

✓ A 1x1m unit, 3-7-9.7 m N of 8th stake,
2.1-3.1 m W of W wall of trench.
taking out dirt, etc. 0-20 cent up
NWE, 0-9 cent up SWE. We are
on rocks. Empty lot.

6-7-90

P90-20-252

120 AA/65

✓ We are 10.2-9.1m N of 0°
Stake, 1.8-2.2m W of W wall of trench.
There is a pedestal of rock here
which we are wanting to take out
because at first we thought it was
a rock, but now we don't.

9.1m



Lot 120 AA/65

bag taken from
rock w/ "X" on
it. 0-47 embep


We found 3 shards
and one obsidian
piece.

6-7-90

120 AG/64

P90-20-253

✓ A 60 X 80 cm unit, ~~0-1.8m~~ 1-1.8m
N of 0° stake, 0-80 cm E of E wall of
trench. We are taking out tumble,
etc., trying to find a corner for
Ziggy Standust.



bag taken from rock
w/ "X" 20-45 cm bag
We found a nice line under
The line running N from Ziggy
Standust, with a big rock underneath.
Lots of Shards.

6-7-90

P90-20-254

120 AH/79

✓ A 1x1m unit below AH/78. 3.7-4.7 m N of 0° stake, 2.1-3.1m W of W wall of trench. Following out Mrsogynwst Bastards, 9-24 cmbyp SWE, 20-20 cmbyp NWE. Taking out dirt, rubble. We've hit the wall on the N side of the lot. Shards

120 AH/80

✓ A 1x1m unit below AH/79. 24-45 cmbyp SWE. Taking out rubble, etc. A few more shards. Still have wall.

120 AH/81

✓ A 1x1m unit below AH/80. 45-63 cmbyp SWE. Taking out dirt and rubble. A lot of shards. We have more of the wall, I think, although it's getting harder to see.

120 AH/82

✓ A 1x1m unit, 3.7-4.7m N of 0°, 3.1-4.1m W of W wall of trench. 0-22 cmbyp NWE, 0-20 cmbyp SWE. Seems like we found the corner! 3 shards.

120 AH/83

✓ Below AH/82. 22-44 cmbyp NWE, 20-28 cmbyp SWE. If the wall doesn't end, it takes a small jog to the N. Shards.

6-8-90
120 AH/84

PA-10-258

✓ A 1x1m unit below AH/83. 41-58cm NWE, taking out rubble, etc. On S side of wall Misogynist Bastard. A bunch of sherds. The wall definitely goes down some - maybe a terrace?

120 AH/85

✓ A 100 x 80 cm unit, 4.1-4.9 m W of W wall of trench, 3.7-4.7 m N of 0-23 cm NWE, 0-22 cm SWE. Taking out rubble. A few sherds. On dirt. Not down to level of wall.

120 AH/86

✓ Below AH/85. 23-47 cm NWE, 22-47 cm SWE. Taking out dirt, rubble. A bunch of sherds. The wall disappears, but there might be a step or terrace in the next lot.

120 AH/87 → below AH/86. 47-59 cm NWE, 41-56 cm SWE, taking out rubble, etc.

✓ A bunch of sherds. I think we definitely do have a small step, one rock fall. One obsidian blade

120 AH/88

✓ A 1x1m unit, 4.6-3.6 m W of W wall of trench, 4.7-5.7 m N of 0 stake. Taking out rubble, dirt, trying to find end of wall Misogynist Bastard. 0-20 cm NWE, SWE. 2 sherds. Still on dirt.

120 AH/89 - Below AH/88, 20-48 cm NWE, 20-43 cm SWE. Taking out dirt, etc. A bunch of sherds. I think this is a terrace. NAMED BIG CITIES

AA Trench
oriented
at 352°

6-8-90 Final Notes, 120 AA

P90-20-256

Orientation Horizontal Verticle Material Dis

| | | | | | |
|----------------------|------|---------------------------------------------------------------------------------------------------------|----------------------------------------------------------|--------------------------------------------------------------------------------------------------|----------------------------------------------------------------------------------------------------------|
| SCAM | 67° | 7.75-8.02 E wall of trench, 7.75-7.13 m N W wall. Extends 2 m N of W wall of trench. 3 m long in total. | 23 cm } taken at 7.6 m N along W wall. 48 cm } --- | River cobbles, some rougher than others. 35 x 23 x 13 | Wall 2 stones high w/ chink rocks in between buldges out at W wall of trench (see general notes). |
| Bitchin' | 76° | 9.10-9.55 m N, 6-75 cm W of E wall, only in trench. | 60 cm } taken at 9.3 m N 20 cm W of E wall. 75 cm } | 3 river cobbles, 33 x 28 x 8 to 32 x 43 x 9 | a slight step, 3 stones kind of in a line, no chink rocks or anything under north. |
| That's so cool, Jude | 345° | 9.65-9.95 m N, 0-50 cm W of E wall, in trench. | 70 cm } taken at 32 cm W of E, 7.7 m N of 0°. 82 cm } | 2 river cobbles, both sort of rough. | One stone tall, on dirt, no chink rocks. One on E is taller than W. leads to Bitchin'. |
| That's so gay | 78° | 7.92-10.15 m W 80° E wall of trench to 150 cm W of 0° stake, W of W wall. | 67-104 cm, taken at 54 cm W of E wall 10.1 m N of 0°. | river cobbles, one large stationary rock measuring 65 x 74 x 42 to 35 x 26 x 13 for medium size. | 2 to 3 stones tall, small chink rocks in section in trench. A + W end a butts BEE GEES and ANDY GIBB |
| BEE GEES | 340° | 7.7-9.6 m N. 80° stake, 55-81 cm W of 0° stake at 7.7, 73-106 cm W of 0° at 9.6. | 48-68 cm at 8.5 m N of 0°, 70 cm W of 0°. | river cobbles, mainly rounded in shape. 34 x 34 x 9 to 25 x 14 x 6. | 1 to 2 stones high, one stone wide. A butts at S w/ SCAM, w/ That's so gay at N. |
| ANDY GIBB | 337° | 8.85-9.65 m N 80° 96-114 cm W of 0° at 7.7, 108-123 cm W of 0° at 9.7 m. | 74-94 cm at 105 cm W of 0°, 9.2 m W of 0°. | river cobbles, smallish. 12 x 7 x 7 is average. | 3 stones high, chink rocks underneath top layer. A small step down from BEEGEES on the NE, That's so gay |
| Neil Diamond | 70° | 8.55-8.85 m N of 0°, 96-165 cm W of W wall of trench. | 53-96 cm at 8.75 m N of 0°, 102 cm W of 0°. | river cobbles, 20 x 22 x 9 is average. | 2 to 3 stones tall, built up on stationary boulder. |

on the N, and on the South, w/ ANDY GIBB

On the S this a butts ABBA, on the E it hits BEEGEES AND ANDY GIBB, and is the end of a little room, plus the edge of the platform.

All verticle measurements taken from datum 7.32 m N along E wall of trench, 18 cm ags

6-8-90 Final Notes 120 AA cont P90-20-257

| Name | Orien | Horizontal | Verticle | Material | Discussion |
|-----------------|-----------------|-------------------------------------------------------------------------------------------------------------|--------------------------------------------------------------------------------------|-------------------------------------------------------------------------------|------------------------------------------------------------------------------------------------------------------------------------------------|
| ABBA | 345° | 7.65-8.75 m W of 0° at 144-200 at 8.6 m N, 125-198 cm W of 0° at 7.7 m N of 0° | 28-50 cm at 138 cm W of 0° 8.01 m N of 0° | River cobbles, some kind of rough 30x30 x8 to 28x15x6 cm. | A roughly 70cm wide wall, built into wall SCAM on south, w/ step/wall. Totally awesome |
| Totally AWESOME | 350° | at 7.15, 2.10-2.5 m W of 0° stake, 7.15 to 9.56 m N of 0° stake. A+9.2 it is 2.32 2.56 m W of 0° stake | 94-103 at 2.48 m W of 0°, 9.4 m N of 0° 58-95, at 7.3 m N of 0° 2.34 m W of 0° | Cobbles (river) some rough, some smooth 32x28 x9 is average with one 46x46x20 | 2 to 3 layers high, sloping down from S to N, chink rocks under 1st level on top. outer wall of platform. |
| Shawn Cassidy | circled feature | 10.2-11.5 m N of 0° at 10.4 is 113 to 190 cm W of 0° at 11 is 15 100 to 142 cm W of 0° - a circular feature | A+11.5 m N and 107 cm W it is 20 cm bgs, at 10.3 m N and 190 cm W it is 32-52 cm bgs | river cobbles some smooth some not 41x18x17 to 18x22x6 are average | Semicircular feature part of structure To Trash deposit found in center. See notes for more details. hits MEN AT WORK on E side One stone tall |
| MEN AT WORK | 78° | 11.08-11.22 m W of 0° 40-90 cm W of W wall of trench | 32-44 cm bgs taken from wall of excavation directly to N | rough rocks - river cobbles? 22x12x8 is average | 2 stones in line, heading E from E side of Shawn Cassidy. One stone tall, inground. |
| MOTLEY CREW | 255° 60° | 140-230 cm W of 0° at 10.0 m N of 0° to 170 to 210 at 9.1 m N of 0° | 95 cm - 106 at 10 m N of 0° and 180 cm W of 0° stake | River cobbles, medium size 24x30x8 | A patio area, in the area of the inset corner (see P90-20-264) |

to the W, and Neil Diamond hitting the NE part of it.

hits SCAM and ABBA on the W, that's all. On edge of 120 AL


on the E, is open on

120 AA Final Notes con't


→ That's so gay at first I

P90-20-258

thought was a step, but now it turns out to be the N wall / edge of platform for structure 8. In the trench wall the stones are 3 high, stacked up on top of one another, but as soon as one is out of the trench and to the W of it, it changes to large rocks w/ maybe a few finishing rocks one high on top. The large rock towards the W end of That's so gay was probably there when the structure was built.



→ That's so cool, dude and Bitchin' are steps above That's so gay, directly to the S of it. That's so cool, dude is a bit lower, but only has 2 stones remaining. Bitchin' has 3 stones remaining, but they are crooked and uneven.



These really isn't a continuation to the large rock mentioned in That's so gay. Maybe we took it out, maybe it wasn't there.

→ Wall SEAM is a pretty wall. 3 to 4 courses high, depending on where one looks, chunk rocks in between some of the rocks, a flatish surface on the top of it, and a nice face to the N.

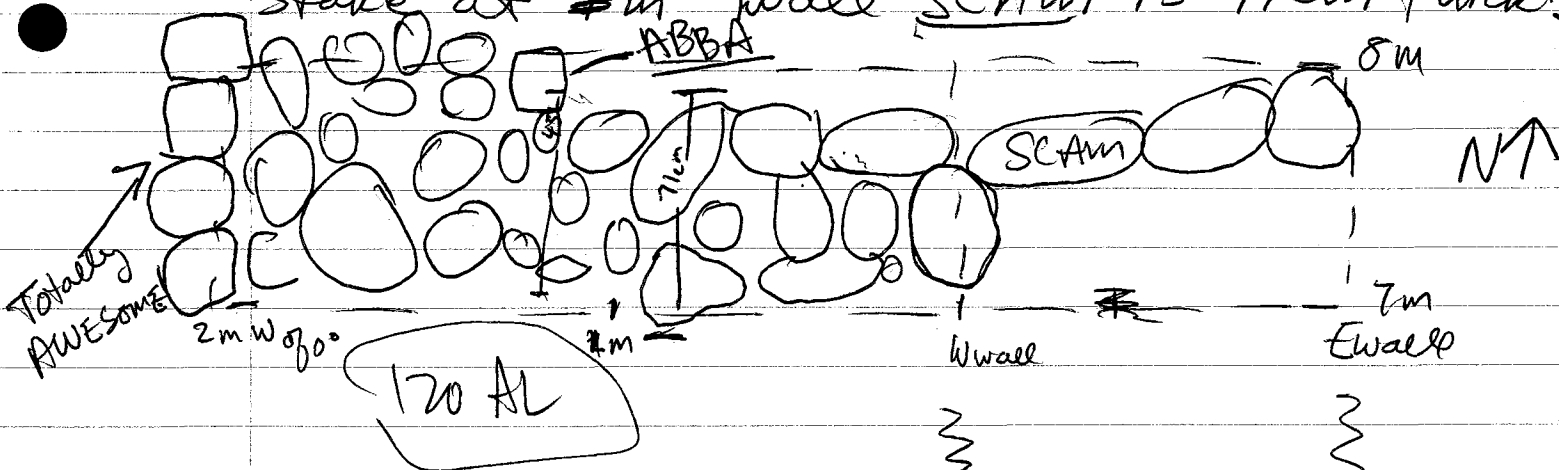
→ P90-20-259

120AA final notes cont

P90-20-259

The wall was not ht straight on in the trench, but no big deal. It doesn't seem like not everything is ll; The N line/wall that's so gay we seem to have it pretty much head on. Because wall ABBA is built into wall SCAM, it seems as if they were contemporaneous. Wall/line BEEGees, on the other hand, a butt's wall SCAM, thus making me believe that it might have been added onto later.

Along the N wall of the trench, SCAM grows thicker, from 7.8 - 7.55 m N of 0° to 7.8 - 7.12 m N of 0°. This continues down for approximately 90cm, at which time it goes back in some to being about 45cm thick - at 85cm W of 0° stake at ^{6.95} m wall SCAM is 71cm thick!




I am unable to tell if the jutting out of SCAM was added on later or not; we would have to take out part of the wall to find out.


N side

All of the rocks are river cobbles, a few look to have been shaped somewhat, but not much. We end this sketch where wall

ABBA meets up with SCAM.




→ Wall/Line BEEGEES I think was added later than wall SCAM because it isn't incorporated into ~~a~~ SCAM like ABBA is, but abuts it. BEE GEES runs from The N side of SCAM at 7.70m N of 0° and between 48 and 84cm W of W wall of trench (0° stake) to Wall/end of terrace that's so gay, just to the W of the large rock mentioned w/ That's so Gay. It is made up of 1 or 2 (~~is~~ only w/ the 3 top rocks at the S end of it) stones on top of one another, but basically just one stone tall, on the ground. The S end of the line BEEGEES from 7.70-8.25 has smaller rocks jutting out underneath the top rocks, making a small step of sorts. On the top 3 rocks (on the S side towards wall SCAM) there seems to be a face on the West side, towards wall ABBA. After that there seems to be no face. at lower level



5-8-90

120AA Final Notes Cont P90-20-261

Wall ABBA is I think contemporary with wall SCAM, because the one intersects the other. It is high compared to wall/line BEEGEE, but ~~is~~ slants down some from the level with SCAM. At the SWC of ABBA it is ~~#~~ 25 cm ~~in~~ relationship to the datum at 7.32 m N 070° along E wall 18 cm ago. At the WWC of ABBA it reads 49 cm - a 24 cm drop in altitude within 150 cm of each other. It is constructed of river cobbles with ~~a~~ small rocks here and there. Definitely not as nicely preserved as SCAM, unless the workers fucked it up. The E end of SCAM has 5 flatish rocks on it, a nice surface for bajareque matrix (right word?) above. The middle of the wall has a few (2 or 3) flatish rocks, but it's mainly dirt. The W side of the wall has a few rocks facing to the west, but not that many. At 8.1 m N 070° ABBA is along the E side 24 cm above the little terrace area. On the W side, ABBA is at 8.1 m N 070° is 32 cm above Totally Awesome and roughly 68 cm above the base of excavation on the W side of Totally Awesome.




At the West ABBA is 3 stones in height on the W side, 3 ~~stone~~ stones tall near SCAM on the E but towards the N on the E side it is basically just 2 stones tall.

→ P90-20-262

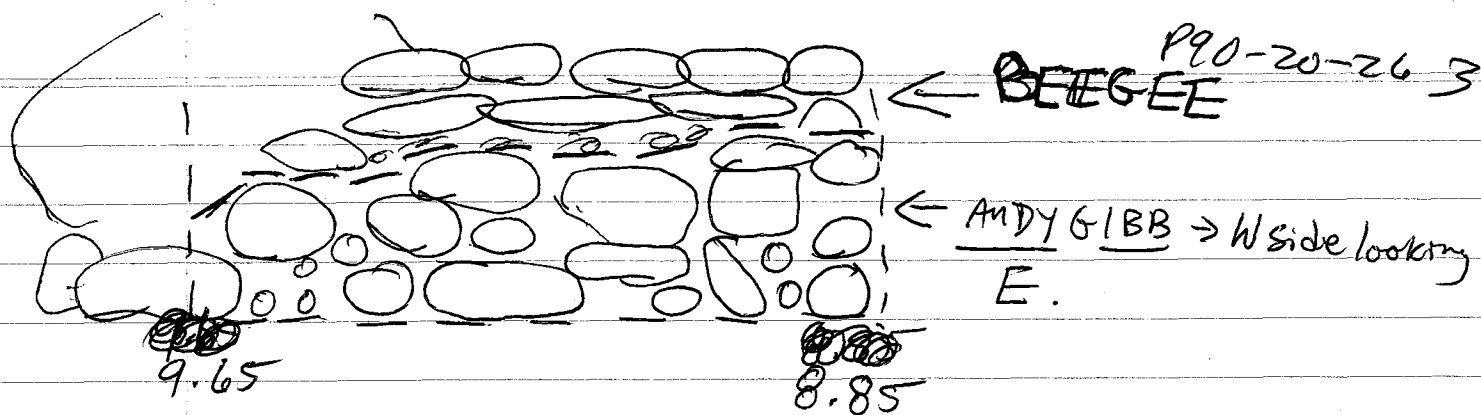
6-8-90 120AA Final Notes Con't P90-20-267

→ Totally Awesome is made up of 6 medium sized river cobbles (although rough) with dirt and chunk rocks underneath. It is on the W side of walls ABBA and SCAM. It may have been a step, but how high? At the SWC it is 30 cm above the ground of excavation. At the NWC it is 22 cm above ground of excavation.

Using the datum, the SWC is 61 cm below the fixed point, the NWC being 80 cm below.



→ ANDY GIBB is a portion of BEE GEES (hence the name) but is at a lower level. It is constructed of river cobbles and rougher stones, with mainly river cobbles on top. It is roughly 3 layers of smallish rocks, although on the N side of it it is only 2. It is built into BEE GEES on the E, hits that's so gay on the N, and hits Neil Diamond on the South. It is relatively level, the SWC being 70 cm from the fixed point, 74 at the NWC. At 9.2 m W of 0°, 1 m W of 0° stake, Andy Gibb is 19 cm below the top of BEE GEES, and is 27 cm ~~below~~ above the base of excavation at 120 cm W of 0° at 9.2 m N.
→ P90-20-268.




→ SHAWN CASSIDY AND MEN AT WORK

S.C. is a semi-circular, curving feature, part of structure 7. It is interesting to note that as seen by this excavation the two structures were within 20 cm of each other at a point 10.1m N of 0°, 1.8m W of 0° stake. S.C. is 2 rocks wide, all the way around it, measuring at 10.8m N of 0°, it runs from 90-132 cm W of 0° stake. The S side of it is faced with a worked rock which is a rectangular shape. There was trash debris (shells) found in the center of tiers during excavation. At 10.4m N of 0° and 120 cm W of 0° the top of rock to base of excavation is 30 cm → the rocks are all ~~on~~ on ground of excavation and are only one stone high. MEN AT WORK is just 2 stones hitting one another in a line - measurements are in the chart.

A sketch can be seen ~~in~~ on The ~~Sketch~~ Next page.

→ P90-20-264



→ Motley crew is a terrace-like area, much lower than Neil Diamond or ANDY GIBB or That's So Gay. It seems like it's a later construction because it is so much lower than anything else. It is one stone tall.

6-9-20

Final Notes 120AL

P90-20-265

This trench runs basically W to E, at 186° . It runs 4.5 m long, on the E end from the W side of trench 120AA between meters 6 and 7 to a spot between Structures 8 (where this trench digs into) and Structure 9, to the W. There are only 3 features in this trench, so I will make no chart, only a narrative.

Trench 120AL when dug missed Wall SCAM in 120AA by centimeters. Between 2.2m E of 0° stake and 2.6 we have an abutment with Totally Awesome, and from 2.6 to the end of the trench at 4.5m E of 0° we are up against the S side of Wall SCAM in 120AA.

At 0m E of 0° stake, at the W end of the trench there is a color change in the soil at 38 cm bgs, with the bottom of the excavation at 56 cm bgs NWC. At this level of color change there are several flatish looking rocks, with the tops at the level of the color change. But during excavation there didn't seem to be much so we took 'em out.

→ Between 1.2 and 1.55 m E of 0°, the NWC of the trench, we find our 1st

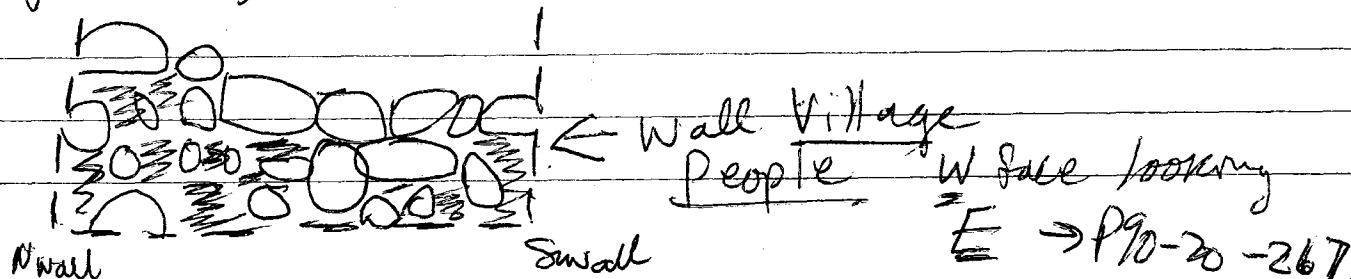
→ P90-20-266

6-9-90

Final Notes 120A2 (cont)

P90-20-266

Feature, wall Village People. On the N side of the trench it is between 16° 1.2 and 1.55, but on the S side of the trench it is between 1.05 and 1.3m E of 0° ; we didn't hit it straight on. This wall seems to be the basal line for the structure, heading at an angle towards the N end of totally awesome, where it looks like it hooks up (see sketch map). Village People is 3 stones high, made up of medium and small rocks, both river cobbles and rough kinds. It ~~it~~ seem to be fairly smooth. This wall faces towards the W, away from the structure, towards structure 9. The top of the wall along the N wall at 1.4m E of 0° is 24° , the bottom at 1.2m E of 0° is 65° ~~cm~~ bpo. The top of the wall ~~at~~ at 1.3m E of 0° at 57cm S of N wall is 88° cm [this measurement was taken from a fixed point, 3.3m E of 0° ~~stage~~ along S wall, string 18cm a.g.s.] this wall is one stone thick.



6-9-90

Final Notes 120AL (cont)

P90-20-267

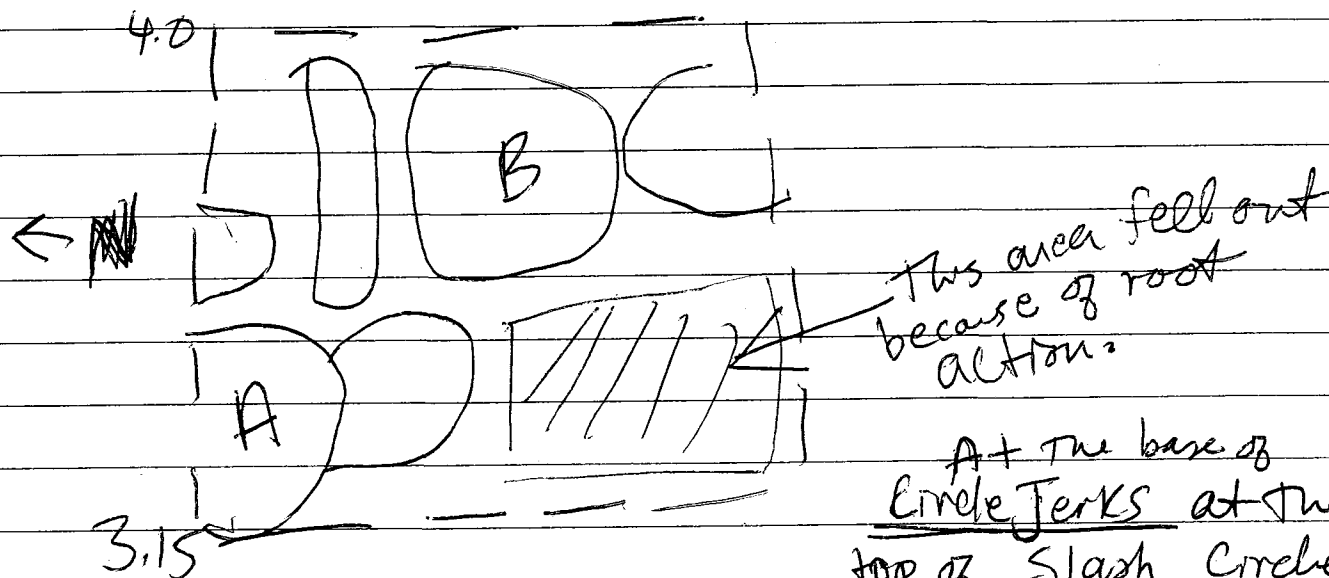
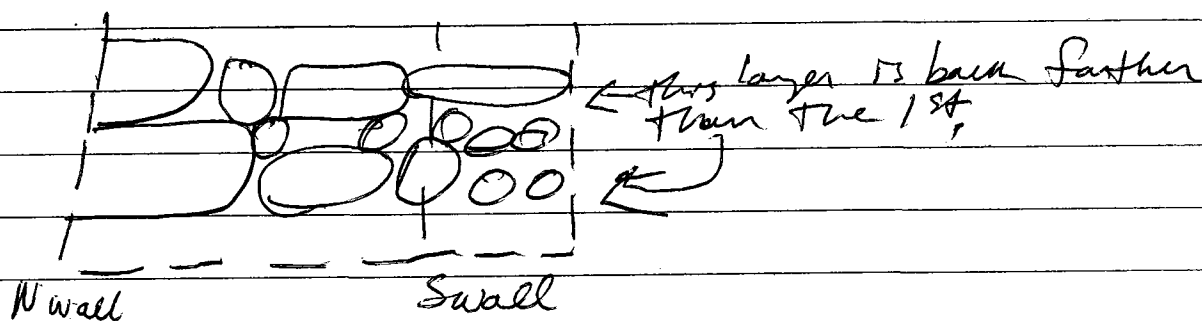
→ Our next feature is Wall Slash, after one of the assholes in the group Guns and Roses. This is a shitty wall, 2 stones tall, one to two stones deep. It runs from 2.8 to 3.2 m E of 0° stake, along both walls of trench, N and S. Because of all the rain we've had, some of the stones have fallen out, but we will reconstruct it anyway. It seems contemporaneous with wall SCAM in trench 120 AA because Slash is built into SCAM, not abutting it. On the S side of the trench the wall is 55 cm high at the top, at 2.95 m E of 0°, and extends to 75 at 2.75 m E of 0°, which is the base of excavation. The wall is app. 29 cm tall.

The top of the wall in the center of the trench measures 72 cm from the fixed point (3.3 m E of 0°, S wall, 18 cm ags). This wall Slash runs up to on the E side to the W side of Step Circle Jerks.

(40) Circle Jerks runs from 3.15 m E of 0° to 4.0 m E of 0°. We had a bit of trouble excavating in this area because of past root action which ate away at all of the dirt

→ P90-20-268

between the rocks, so when we excavated a lot of the rocks just came tumbling down. Circle Jerks, once again, just like Slash, seems to have been built contemporaneously to wall SCAM, because it is built into it. It is 2 stones, large stones, ~~to~~ deep, and 2 stones tall. Rocks range in size from $55 \times 33 \times 10$ to $52 \times 18 \times 12$.



Using
fixed
point

$\begin{cases} A = \text{height } 45 \text{ cm} \\ B = \text{height } 48 \text{ cm} \end{cases}$

At the base of
Circle Jerks at the
top of Slash, Circle Jerks is 2.8 cm tall.

6-9-90

P90-20-269

~~20~~ 120 AL Final Notes (cont)

120 AL

4.5

00

00

00

00

00

00

00

00

00

00

00

00

00

00

00

00

00

00

00

00

00

00

00

00

00

00

00

00

00

← Circle Jerks

← Slash

← Village People

← AL
Rough Sketch

At The end of the trench at 4.5m
E of 0° at the SEC we are 38cm
bgs, where it runs into the 120 AL
trench.

6-9-90

0° stake = SWC of trench. P90-20-270


120 AH Final Notes → S side of structure 13

| NAME | ORIENT | HORIZONTAL | VERTICLE | Material | Discussion |
|-------------------------------------------|--------|-------------------------------------------------------------------------------------------------------------------------------------|-----------------------------------------------------------------------------------------------------|-------------------------------------------------------------------------------------------------|-----------------------------------------------------------------------------------------------------------------|
| WOODEN POP. STICKS | 870 | 4.85-5.10m W of 0°; 0-1m E of 0°; 0-1.65m W of 0° | at E wall = 88-106 cm at 1m W of 0° = 72-86 cm at 1.56m W of 0° = 57-85 | river cobbles, rougher rocks, all green medium sized (showing) = 23x15 | Almost all except for last one 1 stone tall, last is 2. The basal line of structure. |
| Misogynist Bastards | 880 | 5.1-6.0m N of 0° 0-1m E of 0°; 0-3.6m W of 0° (as excavated) Flat surface on top, 8 ft rocks well constructed | at 0° and 5.2m N 26-80 cm at 0° and 6.0 = 30-72 cm at 3.6m W of 0° 5.1m N = 36-74 cm | River cobbles, rougher stones. Size varies from medium (28x29x14) to chink rocks | Brick wall, 90 cm deep, up to 5 stones tall, large rocks w/ chink rocks in between |
| Brig Cited | / | 4.8-6.1m N of 0° 3.65-4.8m W of 0° stake. | at 4.0m W of 0°; 4.8m N of 0°; 70-90 from fixed pt. | River cobbles and rougher stones. medium sized (24x 18) | A terrace of the W side of Mrs. Bast wall. One stone thick |
| MEATLAF | 90° | 6.4-6.85m N of 0° in trench (only excavated here) | at 8.4 = 84-137 cm high, at 8.85 = 94 cm high (W wall) wall 56 cm tall | river cobbles (29x22x11 is average) | A thick wall, part of a larger wall w/ ANDY ROONEY 7 stones high, medium rocks w/ chink rocks |
| ANDY ROONEY | 85° | 6.9-7.4m N of 0° in the trench (only excavated here) | 42-97 at 7.0 N of 0°; W wall, 62 cm high at 7.25 m N of 0° | River cobbles big stones and chink rocks (40x26x15 cm) | 6 rock tall wall, on top of Meatlaf at top is level area of trench. |
| Swoosh | 356° | 8-10m N of 0°; 33- 64cm E of 0° at 10m, 56-82cm E of W (0° at 8m → sort of diagonal in trench) | 28 cm high E wall at 8m, 46 cm high at 10m N of 0° E wall | river cobbles, rougher stones medium to big 67x42x 10 to 34x38x12 | One stone tall medial line of structure, part of Swoosh in 120 AH. |
| For WOODEN POP. STICKS and Misogynist B's | | from fixed point 5.05m N of 0°; E wall, 8 cm | | Vertical | is taken above ground surface |

→ Wooden Popsicle Sticks, as stated in the chart, run from 1m E of 0° stake (The E wall of the trench) to roughly 1.65m W of 0° stake, the 0° stake being the SWC of the trench. Between the E wall of the trench and 1m W of 0° stake, W.P.S. is generally at a constant level - the tops and bottoms of the rocks are about even. Then, at 1m W of 0° stake, the ~~#~~ last two rocks are higher than the others by quite a bit, with the last rock in the line the highest. At 1.65m W of 0°, although Wall Mrsogymst Bastards continues for almost another 2 meters, W.P.S. ends. W.P.S. is for all purposes the basal line of the S side of Structure 13. It is one stone tall, a very uniform line with the stones right next to one another. USING A Fixed point at 4.9m W of 0°, E wall, at 8cm ags, at the E wall the feature ~~is~~ runs from 81-97 cm; at 0.8m W of 0° stake (W wall of trench) it runs from 71-84 cm. at 1.15m W of 0°, the first of the 2 elevated rocks is from 61-75 cm, and the last rock, the highest rock, at 1.45m W of 0° is 59-77 cm.

In a few spots there are tiny chunk rocks underneath the big rocks, but that's

The exception. As excavated, the wall/line is a relatively constant ~~to~~ depth to it. At the E wall of the trench it is 26 cm deep, at the ~~E~~ W wall of the trench it is 22 cm deep, and at 1.45m W of 0° it is 23 cm deep (as shown in excavation). At the W wall of the trench from the top of Misogynist Bastard to the top of W.P.S. is 66 cm; at the E wall it is 44 cm, and at 1.45m W of 0° it is 36 cm.




→ Misogynist Bastard is a wall directly to and on top of part of W.P.S. It is constructed of some river cobbles, some rougher sorts of rocks. Sizes range from 23x23x13 to 38x18x10. As stated in the chart, this wall runs from roughly 5.08-5.85m N of 0° stake, and 0-1m E of 0° stake, to 3.6m W of 0° stake, where

→ P90-20-273

120 AH Final Notes continued
6-10-90

P90-20-273

it hits a corner. It is roughly 2 ~~m~~ stones deep, a row on ~~either~~ both front and back sides. Because of lack of time, we were unable to determine the thickness (depth) of this wall beyond the axial trench, which is 10m long. The front of this wall looks a bit haphazard, with a major top row relatively flat with large stones, and the W.P.S. on the front (S side) of it. The S side of this wall has no distinctive lines of chunk rocks, etc ~~in~~ in it, just a sort of Mrs Mash of small rocks, medium rocks, and dirt all ~~mixed~~ mixed together in no real order. The N side of the wall, the inner side, facing MEAT LOAF and Andy ROONEY, is a lot nicer, with 3 nice layers of rock on top of one another before ~~one~~ one gets to haphazard construction - we only excavated the back side of this wall in the axial trench.



→ P90-20-274

6-10-90


120AH

Final Notes (cont)

P90-20-274

Narrative

→ MEATLOAF is a very nice wall constructed of river cobbles and a few rougher types of stones. As stated in the chart, it runs from 6.35-6.85 m N of 0° 0-1m. E of 0° stake, only excavated in the axial trench - no lateral clearing done. It is 6 courses of stone high, ~~is~~ very well constructed with 2 layers of large rocks w/ a few chunk rocks in between, then a layer of chunk rocks all the way across, then 3 more layers of large rectangular stones on top of one another with a few chunk rocks in between. Some of the rocks seem to have been faced. Sizes on top average from $28 \times 22 \times 8$ cm to $25 \times 30 \times 6$ cm. The wall is one course of stones thick, from 6.35-6.65 m N in stone, then the last app 20 cm is dirt with a few small stones here and there. At 6.35 m N along E wall the top of the wall is at 80 cm bsp, and the bottom is at 126 cm → the wall is in the center of the trench 55 cm tall, from the base of excavation to the top of the wall [The base of excavation is not the bottom of the wall - we ran out of time so we didn't excavate further downwards.]



→ P90-20-275

6-10-90 120 AH Final Notes (cont) P90-20-275

Narrative

→ At 6.2m N of 0° along W wall There is a color change where changes from a humoussy-greyish brown color w/ lots of roots and small pebbles to a tanishish soil w/ no roots and hardly any pebbles at 6.6 cm; This line runs app 15 cm above ~~Andy Rooney~~ MEATLOAF.

→ ANDY ROONEY, as stated in the notes, runs from 6.85-7.3m N of 0° stake, 0-1m E of 0° stake, in the axial trench only. It is constructed of river cobbles and rougher stones, sizes on the top layer being 40 x 30 x 8 to 4 ~~28~~ x 12. The ~~FE~~ rock on the top of this wall looks as if it was a larger rock and was split in ~~half~~ half. The wall is solidly built, with 5 courses of rock, 2 ~~large~~ rows of large stones, then 1 layer of chunk rocks, then 2 more rows of larger rocks. A few of the rocks seem to have been faced somewhat. From the N end of ANDY ROONEY the trench stays at the same level for quite a while.



← Andy
Rooney
Swall
looking N.

From top of A.R. to Top of
MEATLOAF is 53 cm.
at 6.9 along W wall
Andy R. is 52 cm bsp
at 6.8 The bottom of
Andy Rooney on top of
Meatloaf is 94 cm bsp.

→ P90-20-276

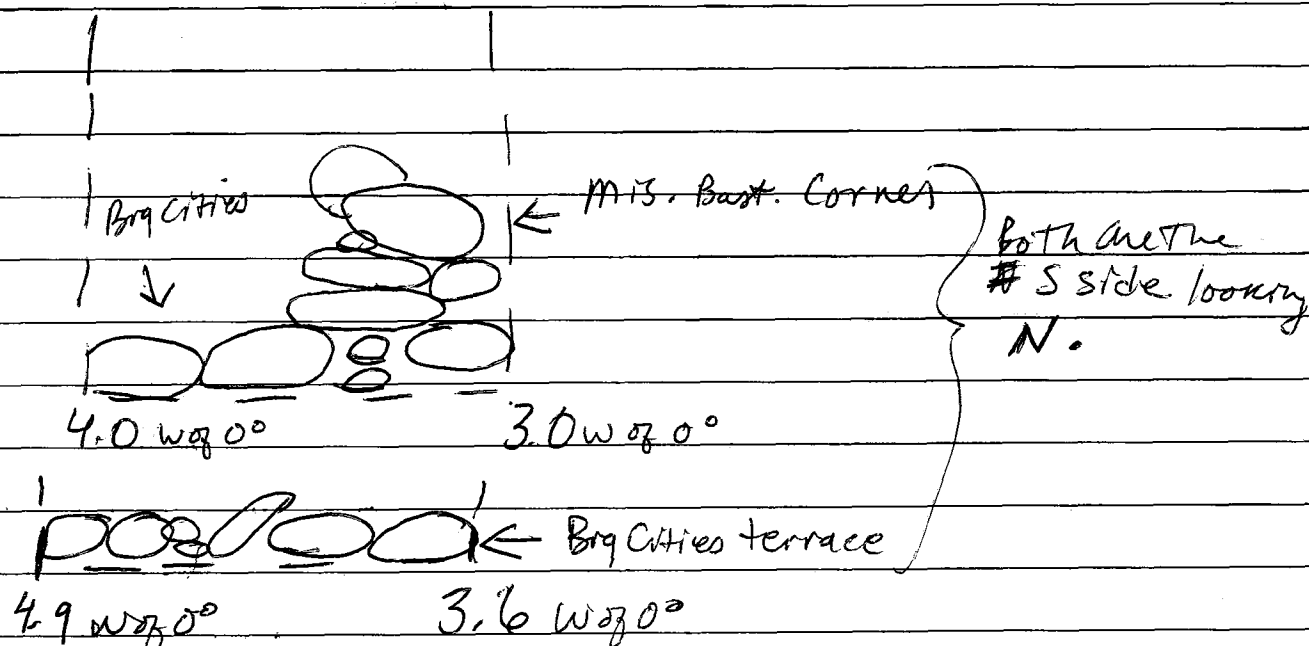
5-10-90

120 AH Final Notes (cont)

P90-20-276

Narrative

→ Big Cities is a terrace on the SW side of Structure 13. It is, as well as I can see, contemporaneous with wall Mrsagynrat Bastards, because the rock which is against M.B. and commences Big Cities is underneath a little bit of the corner of M.B. This terrace, as excavated, runs from 3.6 - 4.9 m W of 0° stake, from 4.7 - 5.8 m N of 0° stake. There is no way to tell how far this terrace extends to the N because we have terminated excavation. This terrace as far as one can tell is just one stone high, with flat roughish stones, and a few river cobbles, making it up. At 3.7 m W of 0° at 4.7 m N of 0° the terrace is, as measured from the fixed point (4.9 m N of 0°, E wall of trench, 8 cm ags) from 53-68 cm. At 4.7 ~~ft~~ it runs from 63-72 cm.



[To tie in both ~~to~~ 120 AC and 120 AH into Structure 13, The ~~the~~ long tape runs from the S side of 120 AH, over the

→ P90-20-277 →

[120 AH/AC Final notes] [277 in AH pile]

6-10-90 120 AH Final Notes (cont)
120 AC Final Notes
Structure ~~13~~ 13

P90-20-277

Trench oriented at ~~180~~ 90 top of Structure 13, and down the ~~N~~ N face of Structure 13, to the N end of trench 120 AC. 120 AH extends from 0m - 10m N of 0° stake of 120 AH, and 120 AC extends from 10m N of 120 AH 0° stake (SW of trench) to 20.1m N of 120 AH 0° stake.

120 AC NOTES

| NAME | ORIENT | HORIZONTAL | VERTICLE | Material | Discussion |
|-------------------------------------|--------|-----------------------------------------------------------------------------------------------------------------------------------------------------------|------------------------------------------------------------------------------------------------------------------------------------|-------------------------------------------------------------------------------------------------------|---------------------------------------------------------------------------------------------------------------|
| SWOOSH (line) | 354° | 7.9-13 m N of AH 0° At 8.3 = 42-73 cm W of 0° At 10 = 15-56 cm W of 0° At 13 = (exposed) 0-15 cm W of 0° | At 13 m N of 0°, W wall 29-48 cm bqp at 8.3 m N of 0° along E wall = 34-44 cm bqp | River cobbles and rougher stones. 70 x 39 x 10 to 26 x 23 x 9 cm | Medial line of Structure, on summit. One stone tall in most places. Cuts trench diagonally. |
| SWeltering (wall) | 269° | 12.4-12.9 m N of AH 0° in the axial trench only only - not vertically cleared. | At 12.5 m N of 0°, 1m E of 0°, E wall, 14-46 cm bqp. Wall on S side is 33 cm tall from top of rock to base of rock. | River cobbles and rougher rocks. 43 x 22 x 7 to 31 x 29 x 8 cm. | Wall, 2 stones high, seems to abut Swoosh. One to 7 stones thick. |
| meandering (circular feature) | | 13.1-13.75 m N of AH 0° 8-73 cm E of 0° stake (W wall) at 13-5 → round feature | At 13.3 along W wall = 35-60 cm bqp | River cobbles, rougher stones. Rel- atively sm all rocks (14 x 21 x 10 to 27 x 14 x 9) | Circular feat, 2 courses high, inner circle underneath top one a bit wider - a post hole? |
| Snooze (wall) | 265° | 15.5 m N of AH 0° at E wall, 15.2 m N of 0° at W wall, and 15.2 m N of 0° at 1 m W of 0° (W wall of trench) (as far as excavation went) | At 15.1 m N of 0° along E wall = 53- 110 cm. Wall averages 62 cm from top to bottom | River cobbles, rougher stones. 26 x 28 x 10 to 22 x 12 x 8 cm. Lots of variation in size. | A poorly preserved front wall (plaza side) very hard to see anything. |
| Boof (terrace) | 260° | 15.2-16.3 m W of AH 0°. 0-1 m E of 0°; 0-1 m W of 0° | At 16.2 m N of 0°; E wall = 64-94 cm bqp | river cobbles, rougher stones. sizes vary. (35 x 20 x 10 to 24 x 12 x 12) | Very poorly preserved terrace. Can see just an outline. |
| SNOOT (terrace) | 275° | 16.55-17.35 m W of AH 0°. 0-1 m E of 0° (W wall of trench) 0-2 m W of 0° | At 17.2 m N of 0°; E wall = 47-69 cm bqp. | River cobbles, rough stones. Medium sized 19 x 24 x 6 to 24 x 22 x 6 | poorly preserved terrace. Hard to see almost like to tumble |

→ P90-20-278

5-10-90 120 AC Final Notes (0° stake = SWC of 120 AC Trench)
 Structure 13 120 AC = 10m Long, 10-20m on final notes horizontal P90-20-278

| NAME | ORIENT | HORIZONTAL | VERTICLE | Material | Discussion |
|----------------|--------|------------------------------------------------------------------------------------------------------------------|------------------------------------------------------------|---------------------------------------------------------|-------------------------------------------------------------------------------------------------------------------|
| OOZE (line) | 348° | 18.75 to 19.85m N of 0° stake, 19-33cm W of E wall at 18.9, 32-56cm W of E wall at 19.75m N of AH 0° | AH 19.1m N of 0° E wall, as excavated, 22-32 cm bap. | Rough stone, one river cobble faced on all sides. | 4 rocks in a line, cutting the axial trench at an angle. Perhaps fortuitous tumble, but from what? |

→ NARRATIVE

→ OOZE besides what's in the chart, there isn't much more to say. It is separate from other features, there was a piece of square laja next to this feature at the same level, but we went down another 20cm on two sides of it and found nothing. An anomaly at best.

→ SNOOT, as stated in the chart, is the ~~main~~ remains poorly preserved, of a terrace, one of 2 before one hits wall SNOOZE. This terrace varies between one and 2 stones high, mainly one, with rocks sticking up at odd angles. There might have been root damage done in the past. This entire N (plaza) side of Structure 13 is in horrible condition when compared to the S side. All over, rocks slump forward, go odd directions, don't make sense in general. There is a 30-40 cm area between the back (S) side of terrace SNOOT and the front (N) side of terrace BOOF. In this area there are a few rocks, but nothing much giving an indication of what's going on.


→ Terrace BOOF is another good example of bad preservation. As like terrace SNOOT, the rocks fluxuate between 1 and 2 courses high, most all being basically one. Once again, there are lots of rocks going weird directions, sticking out of the ground almost as if they were tumble, but not quite. Once again, there is a 30-40 cm gap with just some tumblish looking rocks between the back side of terrace (S) BOOF and the front (N) of wall SN/OOZE.

→ P90-20-279

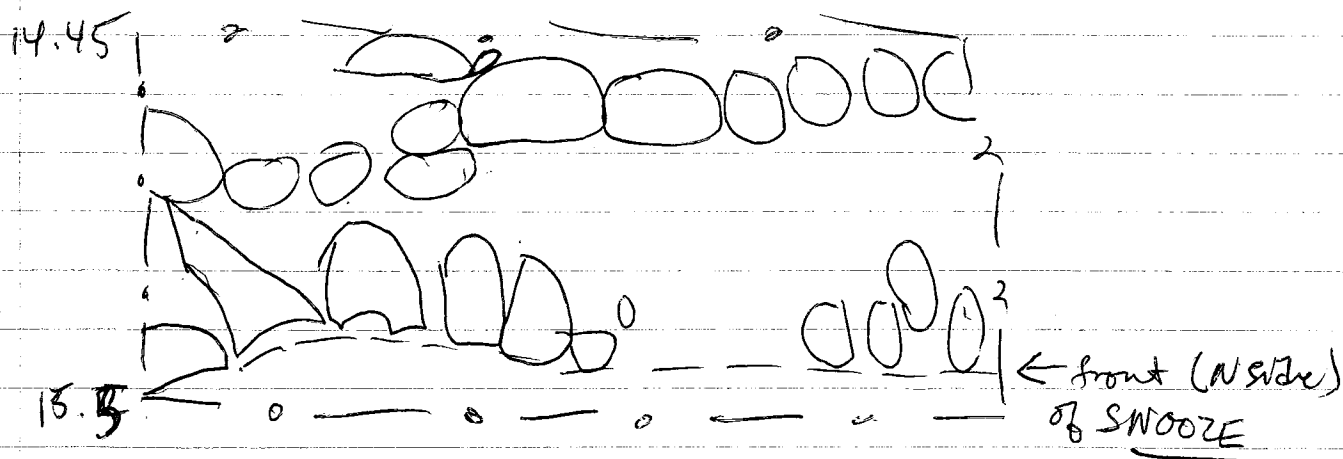
(back side of this page)

6-10-90 120A Final Notes (cont) P90-20-279

→ Wall Snooze has a definite face, but no definite back (S) side to it. For all intensive purposes, I will assume it is like the wall Sue excavated on Structure 1. As well as one can see, the best preserved part of this wall is in the axial trench, 0-1m E of 0° (AH 0°, that is). Even so, one can make out only 3 layers of rock, and then it all fades away.



→ Above wall SNOOZE the level of the trench slants up hill (to the S) until one gets to the beginning of meandering, the circular feature, roughly (on W wall) 15.15-13.7. (See Profile for clear idea) this is because the rocks on the floor of excavation did.



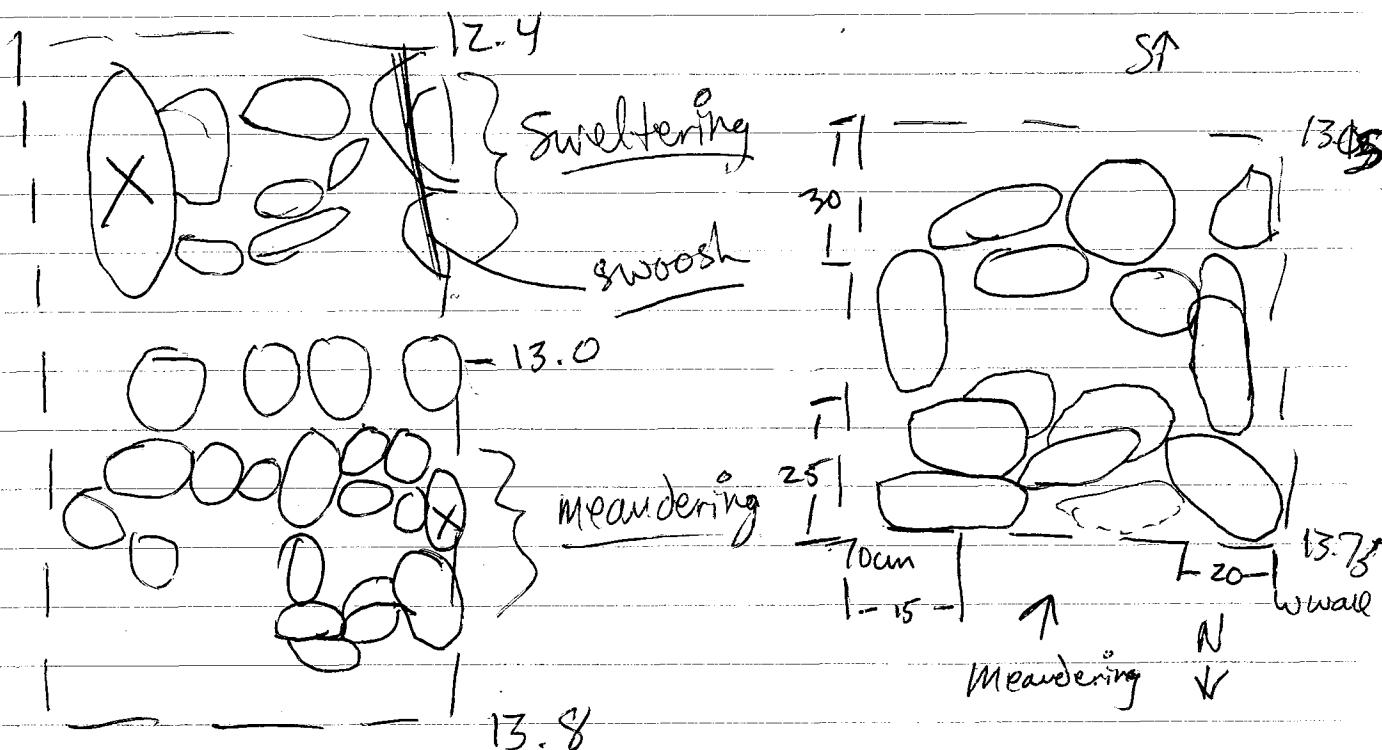
→ MEANDERING is a circular feature, from 13.8-13.1 m N of AH 0°. It is 2 courses tall, with a few flat stones at the bottom of the

→ P90-20-280

6-10-90 Final Notes 120 AC (cont)

P90-20-280

The rocks in this are both rough ones plus a few river cobbles. On the N side of this feature the floor of excavation drops quite a bit. At 13.7m N of 0° along the W wall the top of one rock of meandering is 33 cm bsp. at 13.9 it is down to 72 cm bsp. The center of this feature is at a base of 57cm at 13.4m N of 0°, 40cm E of W wall of trench. From the top of rock marked "X" in sketch to bottom of feature is 25cm.



6-11-90

SW eltering


As stated in the chart, this wall goes from 12.4-12.9m N of AH 0°. It is 2 stones deep, with lots of dirt between the rocks. It seems to be built into wall swoosh, the summit medial line, at the 2nd rock in the N end of the swoosh line, as excavated. On the E side near the E wall there is a

→ P90-20-281

6-11-90 120 AC Final notes

P90-20-281

larger rock which covers the top of the basal ~~rocks~~ rocks which make up the wall. This measures $43 \times 23 \times 7$ cm and is marked by an "X" on the previous page. The top of the wall at 12.6 m at the E wall is 20 cm bgs, and at 12.6 at the W wall it's 25 cm bgs (the wall seems level on top, but the W wall of the trench is higher than the E. The bottom to top height of the wall at 12.4 m E wall, is 25 cm and at 12.85 E wall the bottom to top height is 31 cm. The wall seems to be 2 courses high.



Swoosh Wall (medial line)

This line ~~runs~~ ~~the~~ ~~line~~ runs diagonally through the axial trench, from 12.90 m N of AH 0° to 7.8 m N of AH 0°. (This measurement is 10 cm more to the S than yesterday → I moved the long tape when I started this morning). It is mainly 1 stone tall, with it 2 stones tall between 9.9-10.1 m N of AH 0°. At this point there are a few chunky rocks under the top rock before one gets to the base stone. From a fixed point at 10.8 m N of AH 0° stake, E wall, 10.5 cm aqs, measurements are taken of the following:


→ P90-20-282.

120 AC Final Notes (Cont)

P90-20-282

- 12.8m N, 10cm E of W wall = 48 cm at 12.6, 15cm E of W wall = 38 cm
- 11.3m N, 40cm E of W wall = 38 cm
- 10.6m N, 50cm E of W wall = 46 cm
- 10.0m N, 40cm E of W wall = 32 cm (2 stones on top of one another.)
- 9.3m N, 50cm E of W wall = 46 cm
- 8.3m N, 60 cm E of W wall = 50cm

At 7.9m N of 0° Swoosh ~~starts~~ is 55-80cm E of W wall. At 9.3m N of 0° it is 25-61 cm E of W wall. At 10.4 it is 20-60 cm E of W wall. At 10.9 it is 30 to 53 cm E of W wall. From 11.8 on it is in the W wall of the trench, not fully excavated. It is constructed of 16 rocks in a line.



Although hard to see from the drawing, the wall/line faces towards the E wall of the trench, a few of the stones looking as if they have been physically altered to have a face.

→ P90-20-283

6-11-90

120 AC Final Notes (Cont) P90-20-283

→ Just a few General Notes.

a) on N side of Structure, The plaza side, There are 4 levels ~~of~~ from the base of the structure to the summit; terraces Boof and Snoot, then wall Snoot, then finally the ~~steep~~ step up to where circular feature Meandering is → we excavated around the E side of Meandering up ~~with wall snoot, so that it~~ another 30 cm or so until we had a possible step, which fell out in the rain falls, so I can't comment on it more than was in the general notes.

b) Because the N side is the plaza side, we hardly found any pottery sherds or trash.

c) The S side of the structure is was the bulk side, so we did find a lot more pottery in trash.

d) There ~~is~~ are 4 levels from the base of the S side of the Structure to the summit; first is wall Misogynist Bastard w/ wooden popsicle, then a drop off to get to Meat loaf, which is the lower level of Andy Rooney, then somehow they got up to Swoosh and the level of the summit — in excavations there were no rocks, etc. to speak of between 7.3 and 7.8 mW of Alt 0° stake. Perhaps the last meter of Swoosh from 7.8-8.8 was constructed later, and they just put in fill.

e) We found no steps, etc. to show us how one got from the base of the structure to the summit; I must assume there are steps on

→ P90-20-284

120 AC & AH Final notes (cont) P90-20-28 y
6-11-90

The sides) of the structure.

f) Because the sketch drawing of these two ~~sketch~~ trenches in the structure is is a lot more accurate than anything I can do on notebook paper, refer to it rather than some silly drawing I could make here.

6-11-90

120 AH Burial Notes

6-11-90

Lot 120 AH/90

Lot 120 AH/90



Lot 120 AH/90

Lot 120 AH/90

6-11-90

120 AG/90 - Burial - can't

P90-20-287

Bone "2" is a long bone, has a smallish diameter. Not real sure what it is, there isn't much left to see - it is app. 9cm long. When taken out, there was a small tree root underneath.

→ When I took out the mandible, bone 1, it crumbled. In general, the bones are in very poor shape, the dirt is all moist and muddy.

Soil sample
taken
from level
of
burial.

Bone "3" is another long bone, once again I can not tell what type - it's dark down here, and the bones are almost the same color as the soil around them. It crumbled when I took it out.

Bone "4" is another long bone, but I don't know which - It is overlying the E side of bone "5". It too crumbled when I took it out. There are parts of a tree root inside of the root.

Bone "5" is another long bone, partially underneath bone "4". It's a long one - it is 24cm long. A few sherds found under this piece.

Bone "6" is a thick bone, long bone, possibly a femur. It is in very bad shape - lots of dirt, the bone flakes off when you touch it, etc. After taking it out and looking at it it may be a larger bone & a smaller bone - tibia/fibula?

Trench oriented at 35° 6-12-90

120 AG Final Notes Cont
0-2 m N of SWC of trench

P90-20-288

| Name | Orien | Horizontal | Verticle | Material | Discussion |
|--------------|-------|--------------------------------------------------------------------|--------------------------------------------------------------------------------------------------------------------------------------------------|---------------------------------------------------------------------|--------------------------------------------------------------------------------------------------------------|
| Diamond Dogs | 83° | 7.9-8.7 m N of 0° 0-1 m E of 0° (excavated in trench only) | (2) at 8.1 m N, W wall = 40-49 cm at 8.2 m N, W wall = 41-52 cm at 8.4 m N, W wall = 47-56 cm at 8.7 m N, W wall = 50-77 cm | river cobbles, rougher stones. 17 x 14 x 7 to 32 x 17 x 20 | 4 sets of bones, one on top of another, leading to Summit. On N side of Summit, between Space and King Bees. |
| King BEES | 95° | 9.7-10.15 m N of 0° stake, 0-110 cm E of 0° | (2) At 10.10 m N 80°, 15 cm E of 0° = 77-134 | river cobbles, rough stones. 14 x 9 x 17 to 20 x 42 x 14 | Part of the N wall of Structure, basal wall. 3 courses tall |
| TVC-15 | 75° | 10.15-10.50 m N of 0°, 104-203 cm E of 0° stake. (as excavated) | at 10.6 cm E of 0°, NWC of feature = 100-137 cm at NEC of feature (as excavated) = 94-122 cm (2) | river cobbles and rougher stones. 18 x 25 x 5 to 34 x 22 x 10 cm | Another part of the basal wall for the N side. Forms a inset corner w/ King Bees |

(2) = ver hole taken from fixed point at 7.2 m N of 0°, 19 cm @ 90°, W wall.

| | | | | | |
|--------|------|---------------------------------------------------------------------------|----------------------------------------------------------------|----------------------------------------------------------------|-----------------------------------------------------------------------------------------------------------------------|
| HEROES | 338° | 10.5-11.4 m N of 0° stake, 162-203 cm E of 0° stake. (as excavated) | (2) at SWC of feature = 103-135 at NWC of feature = 102-133 | river cobbles, rougher stones. 13 x 14 x 19 to 28 x 28 x 18 | The construction of another inset corner, w/ TVC-15. 2 courses high, rocks facing to the W. 2 rocks deep from W to E. |
|--------|------|---------------------------------------------------------------------------|----------------------------------------------------------------|----------------------------------------------------------------|-----------------------------------------------------------------------------------------------------------------------|

General Narrative notes

→ On the N side of Structure 10 there seem to be 2 major levels from the bottom of the structure to the Summit; one must go from the ground up King BEES, then up Diamond Dogs, which is actually 4 sets of tiny steps w/ little verticle gain, and then one is on the Summit w/ feature Space ODity.

→ On the S side of the Structure one has
→ P90-20-289

Unit 10 10.5-11.4m N

Unit 12 10.25-10.50 W

120 AG Final Notes (cont)
6-12-90

P90-20-289

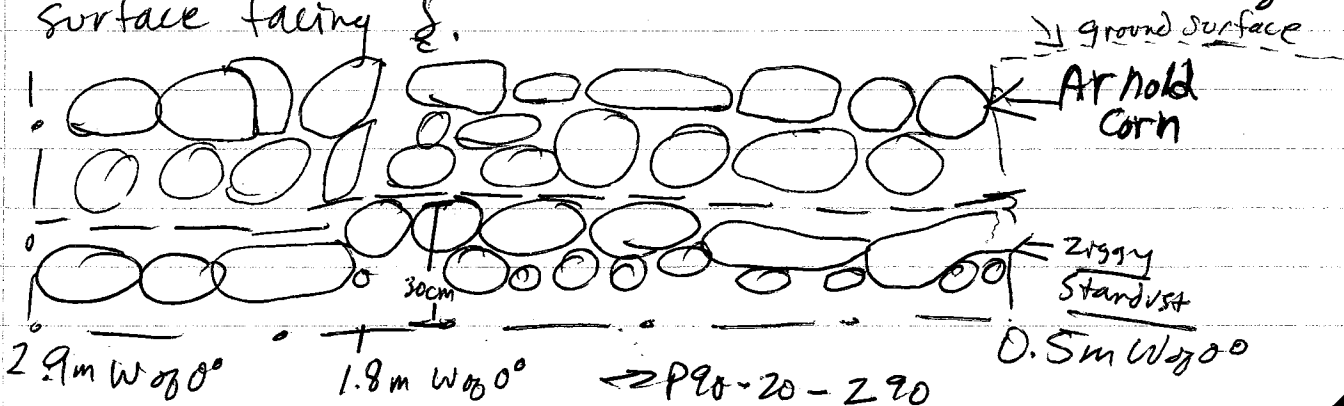
5 major steps, terraces or levels to get from the base of the structure ~~to~~ the summit; first there is the basal line, Ziggy Stardust, then Aladin Sane, then Man who sold the World, then Lodges and then Hunky Dory, which is at the level of the summit.

→ The summit itself runs from the end of Hunky Dory, at 3.6m N 80°, to 7.9m N 80° at the end of Diamond Dogs; a 3.3m more or less summit.

→ Structure 9 and Structure 10 are very close together; from the NW of Scary Monsters to the end of Aladin Sane, as excavated, the SEC of it, there is only 90cm separating them.

→ Ziggy Stardust, ~~the~~ one of the basal lines for the structure on the S side, consists of 2 course stone from 1m E of 00 stake to roughly 1.8m W of 00 stake, where it turns to only one course high, and a bit lower in vertical height for the last 110cm, where it corners. For the most part, the 2 course work consists of a layer of largish (relative, of course) flatish rocks on top of chunkish smaller stones, and all of this on dirt. From 1.8m W of 00 to 2.9 it is just one layer tall, basically at the level of the bottom of the top stones to the E of them. A few of the rocks are faced stone, ~~and~~ and almost all of them have been placed so that there is a flatish looking surface facing S.

Looking N



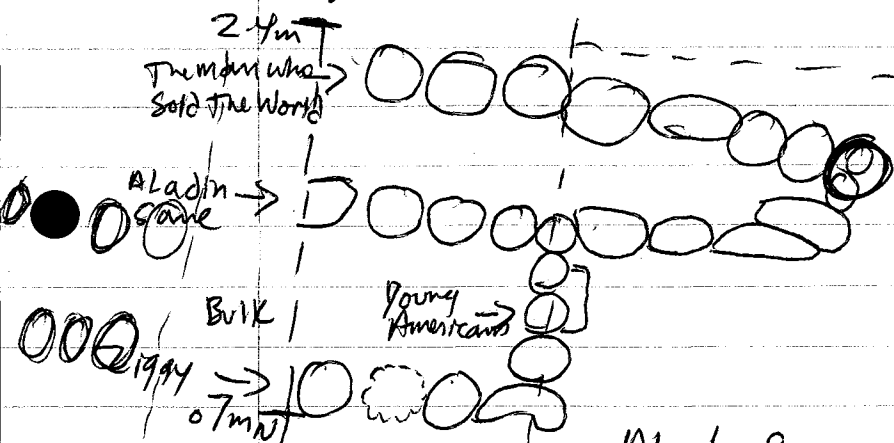
6-12-90 120 AG Final Notes (cont)

→ Arnold Corn only shows up on the part of

P90-20-290

lateral clearing done to the W of the 0° stone, leaving in the SW corner of bulk 3 some where in that bulk the line begins. It is significantly higher than Ziggy Standish made up of 2 to 3 courses of stone. Once again, most are either faced or are put in place so that there is a flatish surface showing ~~to~~ the S. Behind here to the end of lateral clearing, to 2.6m N of 0°, there is just a jumble of rubble.

→ Young Americans is a wee little line, forming the W boundary of the inset corner between the last 90 cm of Aladin Sars and the edge of Ziggy Standvast. It is 2 courses tall, with the base rock pretty large (33 cm long, 14 cm tall) for the two most Northern rocks to sit upon.



In general, we didn't hit the features quite head on, but almost so.

1 We found a mano fragment
1 right below the corner
1 of Ziggy Standust and Young
- Americans during excavations.

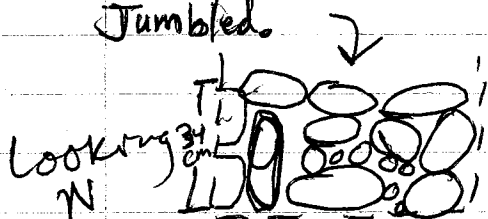
Aladin Same is another line which disappears in the bulk to the 0-50cm Wz 0°. Right at the edge of the trench it becomes part of the basal line. As far as I can see from how we've excavated, The end of Aladin Same and The Man who Sold The World are the Eastern boundaries for this structure. So, The limits for The S end

of the structure at 1.5m N of 0° would be 180cm ~~E~~ E of 0° stake and 280cm W of 0° stake, giving it a grand total of 4.6m wide at 1.5m N of 0°.

The limits of the structure along the trench would be from .9m N of 0°, The end of Ziggy Standart, to 10.2m N of 0°, where the end of King BEES is; thus it is 9.3m from N to S.


→ P90-20-291

→ The inset corner on the S side of the structure and the outset corner on the N side of the structure correspond to one another, both right on the E edge of the trench. → Aladin Same upon it! The inset corner is just a line on the surface, but once there and becomes the basal wall it is 3 layers (courses) tall, although a bit tumbled.

Looking N  → The Man who Sold the World doesn't quite make it to the W wall of the trench, but stops 35cm short. It runs from here to what I believe is the edge of the structure at 150cm ~~W~~ of 0°.

In general it is a Z course terrace w/ larger stones on top and chunk rocks or smaller stones than the top on the bottom. However, the last 3 stones, and 50cm of this line is only 1 stone tall - we might have removed them during excavation. We don't hit it quite wed in the trench, it slants a bit.

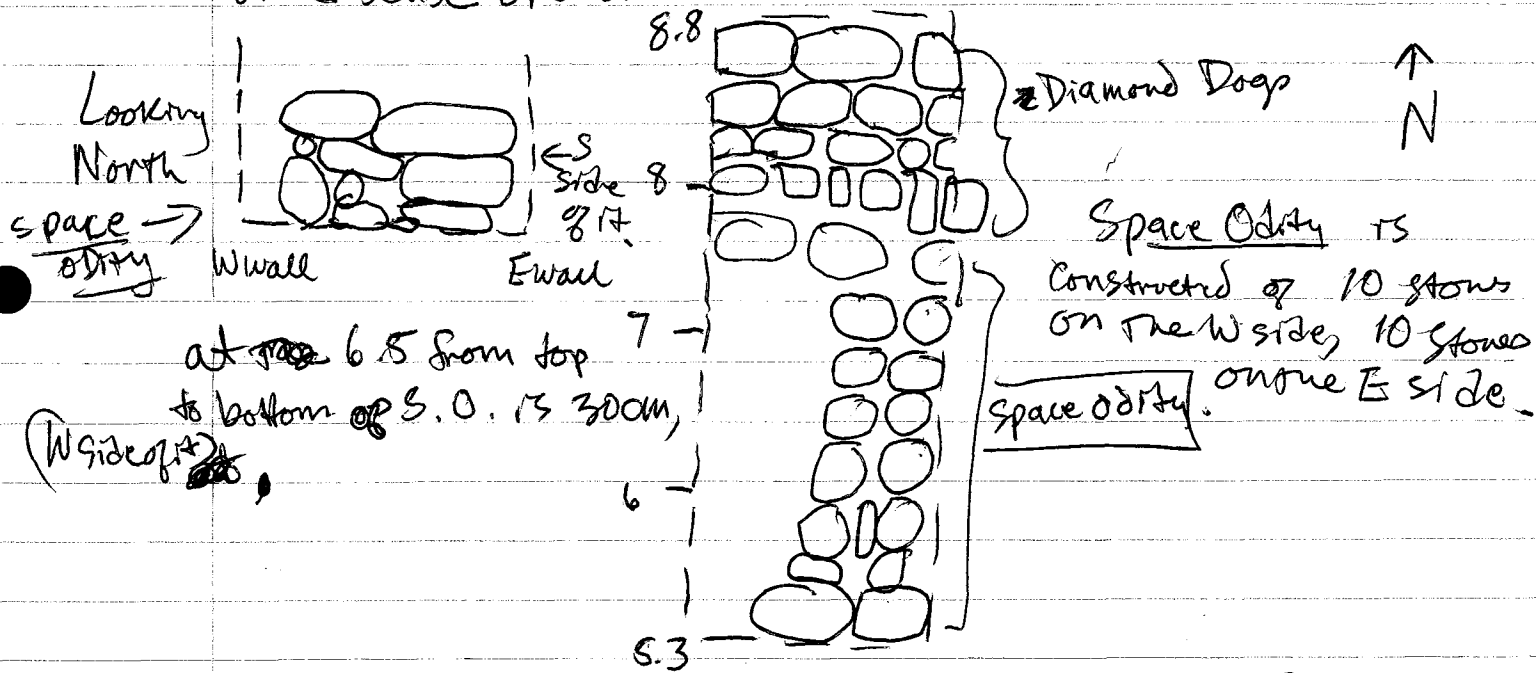
→ Lodges was only excavated in the ~~axial~~ trench itself, not having had time to go more lateral. It is a larger step up than Man from base to top. The terrace itself before one hits Hunky Dory is relatively small, only about 50cm, depending on where one measures; from Man to Lodges it is a 87cm terrace, once again depending on where one measures. This terrace is 2 courses tall, with large stones on the bottom as well as the top, no chunk rocks seen. (Between Man and Lodges the terrace has stones relatively flat, one of them 1a, 1a₂)

Looking N  → Hunky Dory is the last wall/terrace before one reaches the Summit. It consists of 3 to 4 courses of stone, some large, some small, mixed up, which form this 33cm tall wall. The top consists of 5 rocks, all relatively flat, from where the floor of the

6-12-90 120A & Final Notes Comp 90-20-292
of The Summit runs until it hits Space Odity. The
courses of stone has no real uniformity to it, with chm
rocks and larger ones intermixed.

→ space Odity we hit at an angle, with it heading very roughly from S/SW to N/NE. The end of this medial line/bench is 3 courses tall, with squared stones and

alike making it. Space oddity from the S side to the N side is 2 stones wide, with the outer points on all four sides faced in once sense or another.




→ As stated in the chart, Diamond Dogs is actually 4 layers of lines, each one a bit higher than the one before, leading to the summit. As always, we didn't hit it head on. The 1st terrace/line from S to N runs from 7.95-8.08 m N (All taken from E wall). 2nd from 8.10-8.22, 3^d from 8.2-8.42 m N of 0°, and 4th from 8.42-8.75 m N of 0°. The stones get progressively bigger as they go from S to N. All except for ~~the~~ the E 2 stones in the 2nd line seem to be just one stone tall, except for the fourth one, which has a

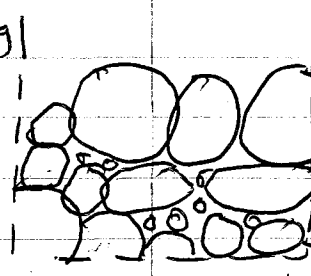
→ P90-20-293


6-12-90 120 AG Final Notes (cont) P90-20-293

drop off to the level of Davy Jones and The King BEES. This 40m line is 2 stones, large stones, tall.

Looking S.  From The ~~N~~ end of Diamond Dog until The N end of King Bees we have a 150 cm area (8.7-10.2) where there are a few flat rocks, etc, forming a sort of flat walking area until you get to Diamond Dog.

→ King BEES is 3 large rocks* wide, 3 courses of stone deep. This Step/~~terrace~~ terrace/wall runs up to the inset corner, where TVC-15 juts out another roughly 40cm to the N. King BEES is a nice looking feature, with large stones on top of large stones on top of medium stones, all with chinking stones here and there.

Looking S.  TVC-15 is a line which ~~ends~~ ends in an inset corner, where King BEES goes further to the West. It is kind of a mesh mesh, with some slippage of rocks, etc, from where I presume they originally were. It fluctuates between 3 and 2 courses of stone. Not much more to say.

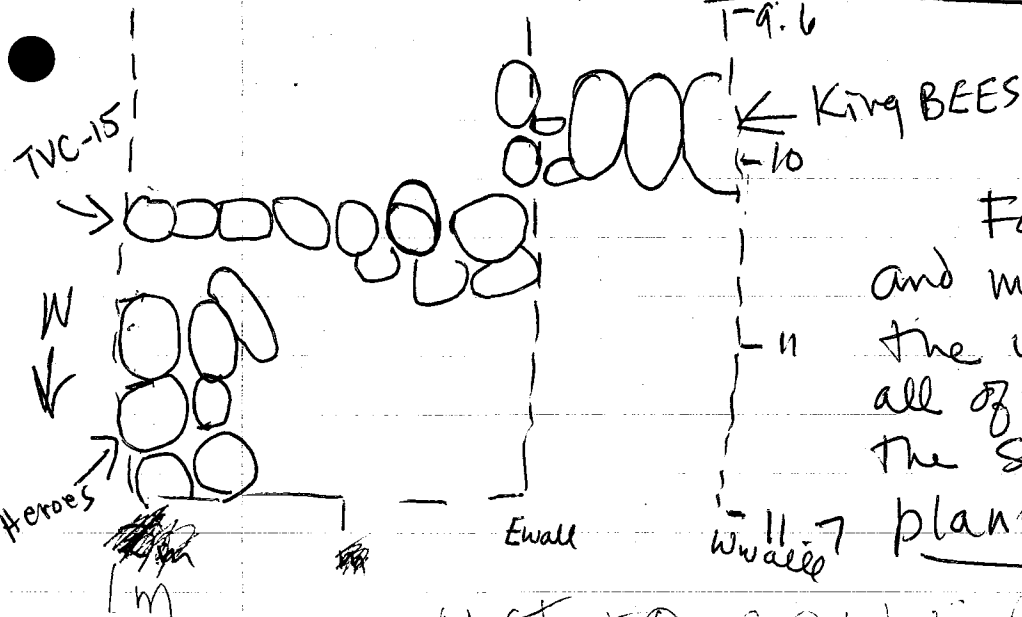
Looking S.  The final feature in this trench is HEROES, a 2 stone wide, 2 stone high blockish looking thing, which ~~has~~ faces West. It doesn't seem to be incorporated into TVC-15, but abutts it: a later construction? it is 36 cm high at the middle of it on the W side. Other measurements are in the chart.

→ P90-20-294.

6-12-90

120 AG Final Notes (cont) P 90-20-294

1-9.6



For a more complete and more accurate drawing of the whole 15m trench and all of the features, Look at the sketch map done for plan ~~1~~ points

NOT TO SCALE (100%)

6-12-90 120AH Final Notes (cont)

P90-20-295

→ Between walls Meatloaf and Misogynist Bastard yesterday on 6-11-90 we found part of a burial, in the open area between the walls. Because of lot 120 AG/90, we now have an excavation floor on the E portion of this area of 140 cm bap in the NEC, 122 cm bap in the SEC. From the top to the present bottom of wall Meatloaf in the NEC is 62 cm.

In the E ~~half~~ half of the trench, at the N end of Misogynist Bastard, there is a 28 cm depth of rocks from the bottom of present excavation to the bottom of rocks. On

→ The W side of the trench, M.B. has rocks going almost all of the way down. Go figure. For Burial notes see P90-20-286-7.

This probably means that where the N end of M.B.'s rocks end, is where the later addition was lived upon > second level of occupation with folks walking around on top of ol' grandmom/granddad / extended family member...

Lot List for 120AA

| | | | |
|----------|-----------|-----------------------|---------------------------------------------|
| 120AA/01 | 0-1m | 0-20cm SWC | sheds, obsidian |
| 102 | 0-1m | 20-43cm SWC | sheds |
| 103 | 0-1m | 43-55cm SWC | 1 shed |
| 104 | 1-2 m | 0-21 cm SWC, 0-28 NWC | sheds |
| 105 | 1-2 m | 21-43 SWC; 28-45 NWC | sheds, obsidian |
| 106 | 1-2 m | 43-52 SWC; 45-62 NWC | EMPTY LOT |
| 107 | 2-3 m | 0-24 SWC | sheds, obsidian |
| 108 | 3-4 m | 0-20 SWC; 0-30 NEC | sheds, obsidian, ^{chale} bayareque |
| 109 | 2-3 m | 24-38 SWC | sheds → <u>Drawing done</u> |
| 110 | 4-5 m | 0-35 SEC, 0-45 NEC | sheds |
| 111 | 3.5-4 m | 28-36 SEC; 15-38 NEC | sheds, obsidian |
| 112 | 3-4 m | 25-35 SEC; 36-38 SWC | sheds |
| 113 | 3-4 | 35- SE; 36- SWC | sheds |
| 114 | | | |
| 115 | | | |
| 116 | 6-7 | 0-13 NWC, 0-10 SWC | sheds, bayareque |
| 117 | 3.0-3.5 m | 22-45 SEC, 32-50 NEC | sheds |

partial

Lot List for 120 AC

| | | | |
|----------|-------|----------------------|-----------|
| 120AC/01 | 0-1m | 0-20cm NEC | 3 sherds |
| 102 | 0-1m | 20-38 cm NEC | sherds |
| 103 | 1-2 m | 0-20 cm NEC | 1 sherd |
| 104 | 1-2m | 20-38 cm NEC | sherds |
| 105 | 2-3 m | 0-23 SEC, 0-20 NEC | sherds |
| 106 | 3-4 m | 0-24 NEC, 0-20 SEC | Empty Lot |
| 107 | 4-5 m | 0-34 SEC, 0-30 SEC | Empty Lot |
| 108 | 5-6 | 0-20 NEC, 0-20 SEC | Sherds |
| 109 | 5-6 | 20-29 NEC, 20-30 SEC | Sherds |
| 110 | 6-7 | 0- | |

partial

Trench 120 AC, Structure 13 *ok*

| <u>LOT</u> | <u>Contents</u> | <u>Depositional Srg.</u> <u>t.o.d.(s).</u> | <u>Provenience</u> |
|------------|-----------------|-----------------------------------------------|---------------------------------------------------------------------------|
| AC/01 | sherds | | 0-1m S, 0-20cm bgs |
| AC/02 | 13 sherds | tod(s) | 0-1m S, 20-38cm bgs <u>instr. 3</u> |
| AC/03 | 1 sherd | tod(s) | 1-2m S, 0-20cm bgs <u>instr. 3</u> |
| AC/04 | Sherds | tod(s) | 1-2m S, 20-38cm bgs, in str. 3 |
| AC/05 | Sherds | tod(s) | 2-3m S, 0-20cm bgs <u>instr. 3</u> |
| AC/06 | Empty LOT | tod(s) | 3-4m S, 0-24cm bgs, in str. 3, |
| AC/07 | Empty Lot | tod s/fill | 4-5m S, 0-34cm bgs, in str. 3, <u>cutting through unit 5a, b.</u> |
| AC/08 | 12 sherds | tod s | 5-6m S, 0-20cm bgs, in str. 3 |
| AC/09 | 3 sherds | tod s | 5-6m S, 20-30cm bgs, in str. 3, |
| AC/10 | 39 sherds | tod s | 6-7m S, 0-25cm bgs, in str. 3, |
| AC/11 | sherds | tod s/fill | 6-7m S, 25-35cm bgs, in <u>str. 3</u> , cutting through units 6a, b |
| AC/12 | Empty Lot | tod s | 7-8m S, 0-18cm bgs, in <u>str. 3</u> , on summit |
| AC/13 | Empty Lot | tod s | 7-8m S, 18-31cm bgs, in <u>str. 3</u> , |
| AC/14 | sherds | tod s | 8-9m S, 0-21cm bgs, in <u>str. 3</u> , on summit |

LOT

CONTENTS

120 AC Structure 13
Dep. Str.

Providence

AC/15

NO CORRESPONDING LOT

OK

AC/16

Empty lot

~~to~~ds

9-10m S, 0-20cm

bgs, instr. 3, on summit

AC/17

74

L25

Empty lot

to ds

9-10m S, 20-48cm bgs

instr. 3, on summit

AC/18

sherds, obsidian

to ds

8-9m S, 22-49cm bgs,

instr. 3, on summit

AC/19

empty lot

~~to~~ds/
fill

8.0-8.5m S, 49-60cm bgs

on summit → excavating

below unit 12,

AC/20

Empty lot

~~to~~ds

7-8m S, 26-29cm bgs,

instr. 3, on summit

AC/21

Empty lot

to ds

3-4m S, 32-32cm bgs

cleaning up around units

#3, #2

AC/22

sherds

to ds, fill

2-3m S, 20-46cm bgs, in

Str. 3, cutting through units

#1, #2

AC/23

Empty lot

fill

3.0-3.4m S, 30-47cm bgs

in Str. 3, 2; cutting through

unit #2

AC/24

sherds

fill

3.0-3.6m S, 47-60cm bgs,

in Str. 2, cutting through

unit #2

AC/25

sherds

fill

3.8-4.3m S, 14-36cm bgs,

cutting through units #3, #4,

in Str. 3

to AC, Structure 13

2

| <u>Lot</u> | <u>Contents</u> | <u>Dep. Sig.</u> | <u>Provenience</u> |
|------------|-----------------|------------------|---------------------------------------------------------------------------------------------|
| AC/26 | sherds | to d(s) | 4.3-4.5 m S, 12-35 cmbgs, in str. 3, |
| AC/27 | Empty lot | fill | 4.4-5.0 m S, 27-50 cmbgs, in str. 3, cutting through units 5a, b |
| AC/28 | obsidian | fill | 5.0-5.5 m S, 20-45 cm bgs, in str. 3, cutting through unit 5b |
| AC/29 | 4 sherds | fill | 5.0-5.5 m S, 45-50 cm bgs, in str. 3, cutting through unit 5b. |
| AC/30 | sherds | fill | 5.5-6.0 m S, 26-40 cm bgs, cutting through unit 5b, in Str. 3 |
| AC/31 | Empty lot | fill | 3.8-4.1 m S, 38-60 cm bgs, cutting through units #3, #4, in Str. 3 |
| AC/32 | Sherds | fill | 4.1-4.3 m S, 40-60 cm bgs, cutting through unit 4, in Str. 3 |
| AC/33 | sherds | fill | 3.8-4.3 m S, 50 60-70 cm bgs, in str. 3 2, cutting units #3, #4 |
| AC/34 | 9 sherds | fill | 3.8-4.3 m S, 70-72 cm bgs, in str. 2, cutting in fill of units 3, 4 |
| AC/35 | 3 sherds | fill | 4.3-4.6 m S of 0°, 40-48 cm bgs, in str. 3, cutting through units 4, 5a |

2

| Lot | Contents | Dep. Srg. | Provenience |
|-------|-----------|---------------|-------------------------------------------------------------------------------------|
| AC/36 | 2 sherds | fill | 4.4-4.7m S, 48-68cm bgs, in str. 3, cutting through fill of unit 754, 5a |
| AC/37 | sherds | fill | 4.4-4.7m S, 68-70cm bgs, in str. 3, cutting through Unit 4, 5a's fill. |
| AC/38 | Empty lot | fill | 4.4-4.7, 70-78cm bgs on top of unit 20, cutting through fill of unit 4, 5a; in str. |
| AC/39 | sherds | fill | 4.4-4.7m S, 78-87cm bgs in str. 3, in fill of units 4, 5a. |
| AC/40 | Empty lot | fill | 4.6-5.1m S, 47-48cm bgs cutting through fill of units 5a, b |
| AC/41 | obsidian | fill | 5.1-5.7m S, 51 51-56cm bgs, in in fill of unit 5b in str. 3 |
| AC/42 | sherds | fill | 6.0-6.5m S, 30-32cm bgs in str. 3, in fill of unit 4 |
| AC/43 | Empty lot | fill, to d(s) | 6.5-7.0m S, 15-30cm in str. 3, in cut through unit 6b. |
| AC/44 | Empty lot | to d(s) | 6.0-6.7m S, 0-20cm bgs, inside of unit #11. |
| AC/45 | Empty lot | fill | 6.0-6.3m S, 30-52cm bgs, in fill of unit 6a and 5b. |

| <u>LOT</u> | <u>Contents</u> | <u>Dep. Srg.</u> | <u>Provenience</u> |
|------------|--------------------------------------------|------------------|-----------------------------------------------------------------------|
| AC/46 | Shards | fill, tods | 6.55-7.0m S, 20-38 cmbgp, in str. 3, cutting through unit 6b |
| AC/47 | Empty lot | fill | 5.15-5.35m S, 50-60cm byp, in fill of unit 5b in str. 3 |
| AC/48 | Empty lot | fill | 2.0-2.4m S, in fill of unit #1, in str. 3, 15-36 cmbgp. |
| AC/49 | Shards | fill | 2.0-2.5m S, 14-40cm bgs, in str. 3, in fill of unit #1. |
| AC/50 | Empty lot | tods | 9-10m S, 50-60cm bgs in str. 3, on summit. |
| AC/51 | 8 shards | Tods | 7.7-8.0m S, 40-50cm bgs, in str. 3, on summit. |
| AC/52 | Empty lot Shards of obsidian | tods | 8.7-9.0m S, on summit, 44-48 cmbgp, in str. 3. |
| AC/53 | Shards, obsidian | pre- Constr/ | 1.3-1.8m S, 39-58cm bgs, in str. 1. On plaza side of Structure |
| AC/54 | 16 shards | fill | 1.9-2.3m S, 36-48cm bgs in fill of unit #1 in str. 3 |
| AC/55 | 19 shards | fill | 2.3-2.9m S, 46-60 cmbgp, in str. 2, 3, in fill of unit #2. |

| <u>LOT</u> | <u>Contents</u> | <u>Dep. Srg.</u> | <u>Provenience</u> |
|------------|------------------|------------------|-------------------------------------------------------------------------|
| AC/56 | sherds | TOD(s) | 0-1.1m S, 40-58cm bgs, in str. 3, on plaza side of structure |
| AC/57 | 9 sherds | TOD(s) | 2-3m S, 0-1m W, 0-20cm bgs, in str. 3, laterally clearing |
| AC/58 | 12 sherds | TOD(s); fill | 2-3m S, 0-1m W, 20-38cm bgs, in str. 3, 2; cutting through units #1, #2 |
| AC/59 | sherds | fill | 2-3m S, 0-1m W, 38-58cm bgs, in str. 2, in fill of units #1, #2 |
| AC/60 | 24 sherds | fill | 2.7-3.0m S, 48-68cm bgs in fill of unit #2, in str. 2 |
| AC/61 | sherds | TOD(s) | 3-4m S of 0°, 0-1m W, laterally clearing, 0-25cm bgs, in str. 3 |
| AC/62 | 28 sherds | fill, tod(s) | 3-4m S, 0-1m W, 25-58cm bgs, cutting through units #2, 3, in str. 3, 2 |
| AC/63 | sherds, obsidian | fill | 3-4m S, 0-1m W, 58-60cm bgs, in fill of units #2, 3, in str. 3, 2 |
| AC/64 | 10 sherds | fill | 3-4m S, 0-1m W, 60-74cm bgs, in fill of units #2, 3, in str. 2 |
| AC/65 | sherds | fill | 2.0-2.7m S, 0-1m W, 47-55cm bgs, in fill of unit #1, in str. 2 |

| <u>LOT</u> | <u>Contents</u> | <u>Dep. Srg.</u> | <u>Provenience</u> |
|------------|-----------------------------|------------------|-------------------------------------------------------------------------------------------------|
| AC/66 | Empty lot | Tods | 2-3m S, 1-2m W, 0-30cm bgs, instr. 3. |
| AC/67 | sherds | fill, tods | 2-3m S, 1-2m W, 30-50 cm bgs, cutting through units #1, #2, in str. 3, 2 |
| AC/68 | Empty lot | fill | 2-3m S, 1-2m W, 50-53 cm bgs, infill of units #1, #2. In str. 2 |
| AC/69 | Empty lot | tods | 3-4m S, 1-2m W, 0-18cm bgs, in str. 3 |
| AC/70 | sherds | tods, fill | 3-4m S, 1-2m W, 18-40cm bgs, cutting through unit #3, in str. 3 |
| AC/71 | sherds, fig. frag | fill | 3-4m S, 1-2m W, 40-64cm bgs, infill of unit #3, cutting through unit #2, in str. 3 |
| AC/72 | 12 sherds, 1 obsidian flint | | 3-4m S, 1-2m W, 64-90cm bgs, infill of units #2, #3, instr. 3, 2 |
| AC/73 | Empty lot | tods, fill | 4.2-5.2m S, 1-2m W, 0-22cm bgs, cutting into unit 5b. in str. 3. |
| AC/74 | Empty lot | Tods, fill | 4.2-5.2m S, 1-2m W, 22-40 cm bgs, in str. 3, cutting through unit #5a, infill of unit #5b |

over →

| <u>Lot</u> | <u>Contents</u> | <u>Dep. Srg.</u> | <u>Provenience</u> |
|------------|--------------------|------------------|----------------------------------------------------------------------------------------------|
| AC/75 | Empty lot | top S, fill | 4.2-5.2m S, 0-1m W. 0-50cm bgs, cutting through units #5a, b, in str. 3 |
| AC/76 | Sherd | fill | 4.2-5.2m S, 0-1m W, 50-70cm bgs, in fill of units #5a, b, cutting through unit #4. In str. 3 |
| AC/77 | sherds | fill | 4.2-5.2m S, 0-1m W, 70-83cm bgs, in fill of units #4, 5a, b. In str. 3 |
| AC/78 | Empty lot | top S | 5.2-5.7m S, 0-1m W, 0-20cm bgs, in str. 3 |
| AC/79 | 8 sherds | fill | 5.2-5.7m S, 0-1m W, 20-44cm bgs, in fill of unit 5b, in str. 3 |
| AC/80 | sherds | fill | 5.2-5.7m S, 0-1m W, 44-60cm bgs, in fill of unit 5b, in str. 3 |
| AC/81 | 4 sherds, obsidian | fill | 5.2-5.7m S, 0-1m W, 60-71cm bgs, in fill of unit 5b, in str. 3 |
| AC/82 | 7 sherds | top S | 5.2-5.7m S, 1-2m W, 0-24cm bgs, in str. 3 |
| AC/83 | 7 sherds | fill | 5.2-5.7m S, 1-2m W, 24-41cm bgs, cutting through unit 5b, in str. 3 |

AC/84 7 sherds

fill 5.2-5.7m S, 1-2m W,
41-70cm bgs, in fill

AC/85 2 sherds, 1 obsidian

fill of unit 5b, in str. 3
5.2-5.7m S, 1-2m W,
70-77cm bgs, in fill

AC/86 Empty lot

fill

of unit 5b, in str. 3
4.2-5.2m S, ~~0~~ 0-1m
W, 16-43cm bgs in fill

AC/87 Sherds

fill

of units 5a, b
4.2-5.2m S, 0-1m W,
43-61cm bgs, in str. 3,
in fill of units #4, 5a, b

DOWE

Lot List for 120-10Srbop 120 AG

| Lot Lot | Dep Sig. Contents | Dep Sig TOD(S) | Context |
|-----------------------|----------------------------------------------------------|------------------------------|------------------------------------------------------------------|
| 120 AG/01 | sherds, obsidian | | 0-1m N of D, 0-0.2m bgs NWC; TS 1; Str 2 |
| AG/02 | 62 sherds, 2 obsidian | TODS | 0-1m S of D, 0-25m bgs NWC. TS 1, Str. 2 |
| AG/03 | sherds | TODS | 1-2m S of D, 0-0.2m bgs Srbop NWC, TS 1, Str. 2 |
| AG/04 | sherds, obsidian | TODS | 1-2m S of D, 20-0.39m bgs NWC, TS 1, Str. 2, 1 |
| AG/05 | 22 sherds, chert | TODS? | 1-2m S of D, 0.39- 0.63m bgs NWC, Str. 1, TS |
| AG/06 | sherds, obsidian | TODS? | 0-1m S, 0.2-0.4m 0.23-0.4m NWC, TS, Str 2, 1 |
| AG/07 | sherds, bajareque | | 0-1m S of D, 0.4-0.45m bgs NWC, Str. 1, TS |
| AG/08 | 28 sherds 1 obsidian 1 censur sher frag | | 0-1m S of D, 0.45-0.63 (NWC) bgs, Str. 1, TS |
| AG/09 | * sherds (bone?) | | 0-1m N of D, 0.2-0.4m bgs NWC, Str. 2, TS |
| AG/10 | 112 sherds 1 censur frag. | TODS | 0-1m N of D, 0.4-0.6m bgs NWC, Str. 1, TS |

AG/11 15 sherds

✓ 0-1m N of D, 0.6-0.7m bgs NWE, Str. 1, TS _____

AG/12 sherds

TODS

1-2m N, 0-.21m bgs NWE, Str. 2, TS 1

AG/13 Empty Lot

TODS

2-3m N of D, 0-.28m bgs NWE, Str. 2, TS 1

AG/14 Empty Lot

TODS

2-3m N of D, .28-.35m bgs NWE, Str. 2, TS 1

AG/15 28 sherds

TODS

3-4m N of D, 0-0.08m bgs NWE, Str. 2, TS 1

AG/16 sherds

TODS

4-5m N of D, 0-0.24m bgs NWE, Str. 2, TS 1

AG/17 sherds

TODS

5-6m N of D, 0-0.08m bgs NWE, Str. 2, TS 1

AG/18 sherds,
baiaregue

TODS

6-7m N of D, 0-0.22m bgs NWE, Str. 2, TS 1

AG/19 27 sherds
1 baiaregue

TODS

12-13m N of D, 0-0.26m bgs NWE, Str. 2, TS 1

AG/20 sherds,
mano frag

12-13m N of D, 0.26-0.4m bgs NWE, Str. 2, 1, TS _____

AG/21 69 sherds

12-13m N of D, 0.4-0.6m bgs NWE, Str. 1, TS _____

AG/22 21 sherds

0.6-0.7m bgs NWE,
12-13m N of D, Str. 1,
TS _____

LOT LIST 120-10 Subop. AG

AG/23

sherds

TODS

✓ 11-12m N of D, 0-
0.2m bgs NWC,
Str. 2, TS 1

AG/24 sherds

TODS/

11-12m N of D, 0.2-
0.34m bgs NWC,
Str. 2, 1, TS

AG/25 7 sherds

TODS

10-11m N of D, 0-0.25
m bgs NWC, Str. 2,
TS 1

AG/26

28 sherds
= 1 obsidian

TODS/

10-11m N of D, 0.25-
0.4m bgs NWC,
Str. 2, 1, TS

AG/27

Empty Lot

10-11m N of D, 0.4-0.47
m bgs NWC, Str. 1,
TS

AG/28

32 sherds
1 baiareque

TODS

9-10m N of D, 0-0.26m
bgs NWC, Str. 2,
TS 1

AG/29

baiareque

TODS

8-9m N of D, 0-0.15m
bgs SWE, Str. 2,
TS 1

AG/30

sherds
baiareque

TODS


7-8m N of D, 0-0.22
m bgs NWC, ~~top of D~~
TS 1, Str. 2

AG/31

No Corresponding Lot

AG/32 sherds

TODS

 9-10m N of D,
0.33-0.43m bgs
NWC, In Str. 2,
TS1

AG/33 sherds

TODS

0.5-1.5m N of D,
1.5-2.5m ~~E~~ of D,
0-0.26m bgs NWC,
Str. 2, TS 1

AG/34 sherds

11-12m N, 0.46-0.54m bgs NWC, Str. 1,
TS 4

AG/35 66 sherds
2 sensor frags.

TODS

0.5-1.5m N of D,
1.5-2.5m ~~E~~ of D,
0.26-0.34m bgs
NWC, Str. 2, TS 1

AG/36 Empty Lot

TODS

9.6-10.0m N of D, 0.18-0.42m bgs NWC,
Str. 2, TS 1

AG/37 sherds

TODS

0.5-1.5m N of D,
1-1.5m E of D,
0-0.1m bgs NWC.
Str. 2, TS 1

AG/38 sherds

TODS

10.3-11.3m N of D,
0.6-1.6m W of D,
0-0.24m bgs NWC
Str. 2, TS 1

AG/39 sherds

TODS

1.5-2.5m N of D,
1-2m E of D, 0-14m
bgs NWC, Str. 2,
TS1

Lot List 120-10 Subop 120AG

AG/40 sherds

TODS



~~0.5-1.5m~~ N
of D, 0.5-1.5m ~~W~~
of O; 0-0.23m bqp
NWE, Str. 2, TS 1

AG/41 10 sherds

TODS/?

10.3-11.3m N of D,
~~0.2-0.6~~ 0.6-1.6m W of
D, 0.24-0.34m bqp
NWE, Str. 2, 1, TS

AG/42 120 sherds

TODS

0.5-1.5m N of D,
0.5-1.5m W of D,
0.23-0.24m bqp
NWE, 0.16-0.4m
bqp SWE. Str. 2
TS 1

AG/43 7 sherds
2 ba, aregve

TODS

9.5-10.5m N of D,
1-2m E of D,
0.34m bqp SWE
Str. 2, TS 1

AG/44 sherds

0.8-1.8m N of O;
1-2m W of D,
0-0.2m bqp NWE
Str. 2, TS 1

AG/45 sherds TODS/?

9.5-10.5m N of D,
1-2m E of D, 0.34-
0.47cm bqp SWE,
Str 2, 1, TS

AG/46 108 ~~FF~~ sherds

1 obsidian

1 fig


1 Metate

TODS

0.8-1.8m N of O;
1-2m W of D,
0.2-0.28m bqp NWE
Str 2, TS 1

AG/47 18 sherds
1 bajareque

9.5-10.5m NøD, 1-2m
~~W~~ EøD, 0.47-0.59
m bgs Swe, Str. 2, 1,
TS



AG/48 26 sherds
2 bajareque

TODS

10.5-11.5m NøD,
1-2m EøD, 0-0.14m
bgs NEC, Str. 2,
TS 1

AG/49 sherds

TODS

1.5-2.5m NøD,
0.5-1.5m WøD,
0-0.2m bgs NEC,
Str. 2, TS 1

AG/50 sherds

TODS

1.5-2.5m WøD, 0.5-
1.5m WøD, 0.2-0.34
m bgs NEC, Str. 2,
TS 1

AG/51 27 sherds

TODS

1.5-2.5m NøD,
1.5-2.5m WøD,
0-1.8m bgs NWC,
TS 1, Str. 2

AG/52 sherds

TODS

10.5-11.5m NøD,
1-2m EøD, 0.14-0.2m
bgs NEC. Str. 2, TS 1

AG/53 35 sherds

TODS

0.8-1.8m NøD, 2.5-3.5
m WøD, 0-0.2m bgs
NWC, Str. 2, TS 1

AG/54 sherds

TODS

0.8-1.8m NøD, 2.5-
3.5m WøD, 0.2-0.32
m bgs NWC, TS 1, Str. 2

120-10 Lot List - Subop 120 AG

AG/55

5 sherds

TODS 1.8-2.8m N of 0°,
2.5-3.5m W of 0°,
0-0.15m bgs NWE,
TS1, Str. 2

AG/56 8 sherds

TODS

0.5-1.5m N of 0°,
2.5-3.5m E of 0°,
0-0.2m bgs NEC,
Str. 2, TS1

AG/57 sherds

0.5-1.5m N of 0°,
2.5-3.5m E of 0°,
0.2-0.46m bgs NEC,
Str. 2, 1, TS

AG/58 sherds

TODS

1.8-2.8m N of 0°,
2.5-3.5m W of 0°,
0.15-0.38m bgs NWE,
TS1, Str. 2

AG/59 sherds

TODS

1.8-2.8m N of 0°, 2.3-
2.5m W of 0°, 0.2-
0.41m bgs NWC,
TS1, Str. 2

AG/60 sherds

TODS

2.8-3.8m N of 0°, 2.5-
3.5m W of 0°, 0-0.25
m bgs NWC, TS1,
Str. 2

AG/61 53 sherds
1 obsidian

TODS

0.5-1.5m N of 0°,
0.5-2.5m E of 0°,
Str. 2, 1, TS

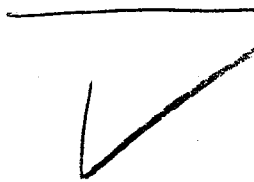
AG/62 sherds

TODS

2.8-3.8m N of 0°, 2.5-
3.5m W of 0°, 0.25-0.40
m bgs NWC, TS1, Str. 2

Ag/63 192 sherds
2 censer frags
1 metate frag

TODS/



0.5-1.5m N 70°;
1.0-1.5m E 70°;
0.2-0.5m bqp 8wc
TS —, Str. 1, 2

Ag/64 92 sherds
1 censer frag

TODS/



1.0-1.8m N 70°;
1.0-1.6m E 70°;
0.2-0.45m bqp
TS —, Str 1, 2

Excavation Summary

OK

| Lot | Contents | Deposital Significance | TS | Provenience |
|------------------|---------------------------------------------|--------------------------------------------------|---------------|----------------------------------------------------------------|
| 120 AH/01 | 7 sherds | Terminal Occupation Debris (Secondary) | 0-1 | w/in stratum 3, 0-20cm bgs non-plaza side |
| AH/02 | 90 sherds, 4 obsidian | Terminal occ. debris (secondary) | TS 0-1 | w/in stratum 3 20-40cm bgs |
| AH/03 | 27 sherds | Terminal occ. debris, Pre-construction debris | 0-1 TS 4 | 40-60cm bgs, w/in stratum 3, 2 |
| AH/04 | Empty Lot | Pre-construction | 0-1 TS 4 | w/in stratum 2 60-75cm bgs |
| AH/05 | sherds | Terminal occ. debris (secondary) | TS 1-2 | w/in stratum 3, S of str., non-plaza side 0-23cm bgs |
| AH/06 | 68 sherds | Terminal occ. debris (sec.) | 1-2 TS 1 | 23-40cm bgs, w/in str. 3 |
| AH/07 | 94 sherds, part of metate, 1 censersherd | Terminal, Pre-con. debris | TS 1-2 | 40-60cm bgs, w/in str. 3, 2 |
| AH/08 | 2 sherds | Terminal debris | TS 2-3 | 0-20cm bgs, w/in str. 3 |
| AH/09 | sherds | Terminal | TS 2-3 | 20-38cm bgs, w/in str. 3 |
| AH/10 | sherds | Terminal, Preconstr. | TS 1-4 2-3 | w/in str. 3, 2, 38-62 cm bgs, S of str., non- plaza side |
| AH/11 | sherds | Terminal | TS 3-4 | w/in str. 3, 0-20cm bgs |
| AH/12 | sherds | Terminal | TS 3-4 | 20-38cm bgs, w/in str. 38-62cm bgs, w/in str. 3 |
| AH/13 | sherds | Terminal, fill | TS 1-2 3-4 | 38-54cm bgs, in str. 3 in hand on top of unit 7 |
| AH/14 | 2 sherds | Terminal occ. debris (sec.) | 0-2 | 25cm bgs, in str. 3 |
| AH/15 | 1 sherd | | TS 1 | 4-5m N of 0 |
| AH/15 | | | | |
| AH/16 | 1 sherd | Terminal fill | 4-5 TS 2 | 3-51cm bgs, cutting through Unit 3 |

| Lot | Contents | Depositional Sig. | Provenience |
|--------|------------------------------|----------------------------------------------|------------------------------------------------------------------------------------------|
| AH/17 | sherds | fill | TS2 49-89 cm bgs, in 4-4.35 str. 3 ; cut into unit <u>8</u> |
| AH/18 | sherds | terminal debris (sec); fill | TS1/2 0-23 cm bgs 5-6 w/in str. 3 , cut into units <u>9a, 9b</u> |
| AH/19 | sherds | fill | TS2 23-40 cm bgs, in 5-6 str. 3 , cut into unit <u>9a, 9b</u> |
| AH/20 | sherds, jute | fill, terminal occ. debris | TS1/2 0-28 cm bgs, in str. 6-7 3 , cut into unit <u>10</u> |
| AH/21 | Empty lot | fill, 7 TOPS | TS2, 1 28-30 cm bgs, in 6-7 str. 3 , cut into unit <u>10</u> |
| AH/22 | sherds, obsidian | terminal occ debris (sec) | TS1 0-25 cm bgs, w/in str. 3 ; near 7-8 Summit |
| *AH/23 | 1 sherd, part of figurine | terminal occ debris (sec.) | TS1 0-25 cm bgs; 8-9 w/in str. 3 , on S side of summit |
| AH/24 | 9 sherds | fill terminal occ debris (sec) | TS1 25-40 cm bgs 8-9 in str. 3 ; cut into unit 10 |
| *AH/25 | 13 sherds (★) | terminal occ debris (sec) | TS1 40-43 cm bgs, 8-9 in stratum 3 , TS11 |
| AH/26 | 2 sherds | terminal occ debris (sec.) | 9-9.8 0-20 cm bgs, in str. 3 |
| AH/27 | sherds | terminal occ debris (sec) | TS1 20-30 cm bgs; in 9-9.8 str. 3 |
| AH/28 | 112 sherds | fill | 7-8 TS2 18-42 cm bgs, cutting into unit <u>10</u> ; stratum 3 |

| Lot | Contents | Depositional Srg. | Provenience |
|--------|-----------------------|--------------------------------------------------|------------------------------------------------------------------------------------------------------------------------------------------------|
| AH/29 | 14 sherds, 2 obsidian | fill | 7-8m TSZ 42-56cm bgs, cutting into unit 10 unit <u>10</u> |
| AH/30 | sherds | fill; ^{terminal} occ debris B1, 26-6.5m | 30-60cm bgs unit 9b cutting Unit <u>9b</u> |
| AH/31* | 3 sherds (★) | fill | TSZ 5-5.5m; 18-40cm bgs; unit 9a , cutting into unit <u>9a</u> |
| AH/32 | sherds | fill | TSZ 5-5.5m; 40-55cm bgs; cutting through unit <u>9a</u> ; unit 9a |
| AH/33 | Empty lot | fill | TSZ 4-7.5.2m; On top of unit —; cutting through unit —; unit 9a |
| AH/34 | Empty lot | fill | TSZ 4.3-4.7m; 56-79cm bgs; cutting through unit <u>8</u> ; unit 8 |
| AH/35 | 1 sherd | fill | cutting unit <u>8</u> 4.3-5.0m; 80-85cm bgs; in unit 8 |
| AH/36 | 2 sherds (★) | fill | 4.3-5.0m; 85-91cm bgs; unit 8 TSZ cutting into unit <u>8</u> |
| AH/37 | 1 sherd (★) | fill | TSZ 4.3-4.75m; 84-93cm bgs; in unit 8 cutting unit <u>8</u> |
| AH/38 | 24 sherds | fill | TSZ 5.7-6.5m; 68-80 8cm bgs; unit 17 |
| AH/39 | sherds | fill | 5.7-6.5m; 68-80 80-85cm bgs; TSZB in unit 17 <u>17</u> (fill unit) |
| AH/40 | 5 sherds | fill | 6.5-7m, unit 10 ; unit 10 TSZ cutting through unit <u>10</u> , unit 10 unit 10 ; 32-50cm bgs |
| AH/41 | 6 sherds | fill | TSZ 6.5-6.8m; in front of unit <u>19</u> ; 48-60cm bgs; unit 10 ; cutting through unit <u>10</u> |
| AH/42 | sherds | fill | TSZ 6.5-6.8m; 60-90cm bgs; on top of unit <u>18</u> ; unit 18 unit 18 |
| AH/43 | sherds | fill | TSZB 6.5-6.2m; 64-80cm bgs; in unit 17 feature <u>17</u> (fill feature). |

| Lot | Contents | Depositional Srg. | Provenience |
|-------|-----------------------------------------|-----------------------------------|------------------------------------------------------------------------------|
| AH/44 | Shards | fill | TS3B 5.5-6.2m; 80-91cm bgs; in feature 17 ; in feature <u>17</u> |
| AH/45 | 22 shards, obsidian | fill | TS3B 5.5-6.2m; 91-100cm; in feature <u>17</u> |
| AH/46 | Shards | fill | TS3B 5.5-6.2m; 100-116cm bgs; in feature <u>17</u> |
| AH/47 | 15 bajareque 24 shards 2 obsidian | fill | TS2 7-8m; 56-74cm bgs, cutting through unit <u>10</u> ; in str. 3 |
| AH/48 | 22 shards; 1 center 8 shard | terminal occ debris/ secondary | 8-8.7m; in str. 3 ; on summit; 33-52cm bgs |
| AH/49 | shards | terminal occ debris/ sec. | 8-8.7m; 52-71cm bgs, on summit, in str. 3 |
| AH/50 | 12 shards | t.o.d.s. | 8-8.7m; on summit, 71-81cm bgs; in str. 3 |
| AH/51 | Empty lot | t.o.d.s. | 8.7-9.4m; in str. 3; 40-61cm bgs... on summit |
| AH/52 | Empty lot / tods | | 8.7-9.5m, in str. 3, 50-52cm bgs; at level of floor, at end of trench. |
| AH/53 | Shards / Preconstr./tods | | 2-3m 56-84cm bgs; in str. 3, str. 2; to S. of structure. |
| AH/54 | 18 shards | fill/preconstr. | 3-4m; 65-80cm bgs; in str. 2; in str. 3; cutting through unit <u>7</u> |
| AH/55 | shards / fill/preconstr. | | 3.0-3.3m; 56-82cm bgs; in str. 3, 2; cutting through unit <u>7</u> |
| AH/56 | shards, shell | fill; precon. | 3.3-4.0m; 53-71cm bgs; in str. 3, 2; cutting through unit <u>7</u> |

| <u>Lot.</u> | <u>Contents</u> | <u>Dep. Significance</u> | <u>Provenience</u> |
|-------------|------------------|-------------------------------|--------------------------------------------------------------------------|
| AH/57 | Empty lot | fill; preconstr. (TS2,4) | 3.3-4.0m; in str. 2; 3; cutting through Unit 7; 54-79cm bgs |
| AH/58 | sherds | <u>Pre constr.</u> (TS4) | 3.3-4.0m; 79-90cm bgs in str. 2 |
| AH/59 | 21 sherds | Pre constr. (TS4) | 4.0-4.25m; 83-102cm bgs; in str. 2 |
| AH/60 | sherds, obsidian | Pre constr. (TS4) | 4.0-4.25m; 102-117cm bgs; in str. 2 |
| AH/61 | sherds | Pre constr. (TS4) | 4.3-4.85m; 97-106cm bgs; in str. 2 |
| AH/62 | Empty lot | terminal occ. deb. sec. (TS1) | 4.7-5.9m N, 0-1m W; 0-20 cm bgs; in str. 3 |
| AH/63 | sherds | terminal occ. deb. sec. (TS1) | 4.7-5.9m N, 0-1m W; 20-30 cm bgs; in str. 3 |
| AH/64 | 43 sherds | terminal occ. deb. sec. (TS1) | 4.7-5.9m N, 0-1m W; 30-50cm bgs; in str. 3 |
| AH/65 | sherds | ter. occ. deb. sec. (TS1) | 4.7-5.9m N, 0-1m W; 50-64 cm bgs; in str. 3. on top of unit (M.B.) |
| AH/66 | sherds | ter. occ. deb. sec. | 4.3-5.5m N, 1-2m W; 0-20 cm bgs; in str. 3 |
| AH/67 | sherds | ter. occ. deb. sec. fill | 4.3-5.5m N, 1-2m W; 20- 30cm bgs; cutting 9a |
| AH/68 | sherds | ter. occ. deb. sec. | 3.7-4.7m N, 0-1m W. 0-20 cm bgs; in str. 3 |
| AH/69 | sherds | fill | 3.2-4.7m N, 0-1m W. 20-34cm bgs; cutting #8 |

SEE WHITE SHEET

6N

● AH/62 Empty lot

TODS/Fill

4.7-5.9 m N, 0-1 m W; 0-0.2 m
bgs; in str. 3; cutting into
Units 9a, b
(TS 1, 2)

AH/63 sherds

~~TS 1, 2~~/Fill

(TS 2) 4.7-5.9 m N, 0-1 m W; 20-30 m
bgs; in units 9a, b, 8

AH/64 43 sherds

Fill

~~TS 1, 2~~, 4.7-5.9 m N, 0-1 m W;

↑ AH/65 sherds

Fill

0.3-0.5 m bgs; (TS 2)

↗ AH/66 sherds

TODS/Fill

4.7-5.9 m N, 0-1 m W;
0.5-0.6 m bgs; in units
8, 9a, b, (TS 2)

AH/67 sherds

Fill

4.3-5.5 m N, 1-2 m W; 0-20
m bgs; in str. 3; cutting
unit 9a (TS 1, 2)

● AH/68 sherds

TODS/Fill

4.3-5.5 m N, 1-2 m W; 2-3
m bgs; ~~cutting~~ in unit 9a;
(TS 2)

AH/69 7 sherds

Fill

3.7-4.95 m N, 0-1 m W, 0-
0.2 m bgs; in str. 3; cutting
unit 9a; (TS 1)

3.7-4.95 m N, 0-1 m W;
0.2-0.34 m bgs; (TS 2)
cutting unit 8, 9a

OK

| Lot | Contents | Dep. Str. | Prov. |
|-------|------------------------------------------------------|------------------|------------------------------------------------------------------------------------------------------------------------------------------------------------------------------|
| AH/70 | sherds | fill | TS2 3.7-4.95m ^N , 0-1m W. 34-46cm bgs, in str. 3 cutting unit <u>8</u> , <u>9a</u> |
| AH/71 | 30 sherds 1 censer frag. | fill | TS2 3.7-4.95m ^N , 0-1m W. 46-86cm bgs. In front of unit <u>14</u> (WPS). TS2 |
| AH/72 | Empty lot | T.O.D.(S.) | TS1 3.7-4.4m N, 1-2.2m W; 0-19cm bgs. in str. 3 |
| AH/73 | sherds | fill/TODS | TS1,2 3.7-4.4m N, 1-2.2m W; 19-41cm bgs; str. 3 cutting through unit <u>8</u> . |
| AH/74 | 2/38 sherds | fill | TS2 3.7-4.4m N, 1-2.2m W; 41-52cm bgs; str. 3 cutting through unit <u>8</u> . |
| AH/75 | 102 sherds, 1 obsidian, 2 censer frags, 1 fig. frag. | fill | TS2 3.7-4.4m N, 1-2.2m W; 60- 80 cm bgs. cutting through unit 8 in fill of unit 8 |
| AH/76 | sherds | fill | TS2 4.2-4.35m N, 1.6-2.1m W. 4.2-4.35m N, 1.6-2.1m W. cutting through unit 8 cutting through unit <u>8</u> . In front of unit 8 60-75cm bgs |
| AH/77 | Empty lot | fill | TS2 4.35-4.6m N, 1.7-2.1m W. 18-35cm bgs. Cutting through unit <u>8</u> . in front of unit 8 |
| AH/78 | Empty lot | T.O.D.(S.) | TS1 3.7-4.7m N, 2.1-3.1m W. 8-9cm 8-9cm bgs. Instr. 3, cutting through |
| AH/79 | 4 sherds | T.O.D. S. / Fill | TS1,2 3.7-4.7m N, 2.1-3.1m W. 9-24 9-24 cm bgs. In str. 3, cutting through unit <u>8</u> |

LotContentsDep SrgProv

AH/80

sherds

TOD(S)/fill

3.7-4.7m N, 2.1-3.1m W

TS1, 2

24-45 cm bgs. In

Str. 3, cutting through
Unit 8

AH/81

sherds

fill/TOD(S)

3.7-4.7m N, 2.1-3.1m W.

45-63 cm bgs. ~~TOD(S)~~

TS1, 2

cutting
through Unit 8
In Str. 3

AH/82

sherds

TOD(S)

TS1

3.7-4.7m N, 3.1-4.1m W

0-22 cm bgs. Instr. 3

AH/83

36 sherds

fill/TOD(S)

TS1, 2

3.7-4.7m N, 3.1-4.1m W.

22-41 cm bgs. In Str. 3
cutting through Unit 8

AH/84

sherds

fill/~~fill~~

TS1, 2

3.7-4.7m N, 3.1-4.1m W.

41-58 cm bgs. In Str. 3

~~cutting through~~ Unit 8. In Str. 3.

AH/85

5 sherds,
1 censer sherd

TOD(S)

TS1

3.7-4.7m N, 4.1-

4.9m W. 0-23 cm bgs
In Str. 3

AH/86

72 sherds

TOD(S)/fill

3.7-4.7m N, 4.1-4.9m W.

23-47 cm bgs. ~~Unit 8~~

Unit 8. In Str. 3

AH/87

sherds, obsidian

TOD(S)/fill

3.7-4.7m N, 4.1-4.9m W.

47-59 cm bgs. ~~Unit 8~~

Unit 8. In Str. 3

AH/88

sherds

TOD(S)

4.7-5.7m N, ~~4.7-5.7m N~~

3.6-4.6m W. 0-20 cm bgs

In Str. 3

AH/89

47 sherds
2 obsidian

TOD(S)

4.7-5.7m N, 3.6-4.6m

W. 20-45 cm bgs. ~~Unit 8~~~~Directly on top of Unit 8~~

Directly above Unit 1/b.

Lot

Contents

Dep. Srg

Provenience

AA/90

Burial, Shards,
Stones.

Burial/fill

6.0-6.4m N,
132-139cm bgs.
(Between unit 15 and 18)
in unit 17

Unit List for Str. 10, Trench 120 AG

Scary Monsters — 1
Ziggy Stardust — 2A, 2B
Young Americans — ~~4~~ 4
Aladin Sane — ~~5~~ 5
Arnold Corn — 3A, 3B
The Man who Sold The World — 6
Lodger — 7
Hunk Dory — 8
Space Odity — 9
Diamond dogs — 10
Davy Jones . . . — 11
TVC -15 — 12
Heroes — 13

Line @ W end of ~~2~~ # 2B, 3B = 14

Line @ E end of 11, W end of 12 = 15

99 cm at base \rightarrow

Str. 120-10

Original Structure

E-W dimensions: E end = Aladin Same = 1.8m E of 0°

W end = 1.8m W of 0°
 \approx 3.6m wide

N-S dimensions: S end: Ziggy = 1.0m N of 0°

N end: Unit 16 = 12.0m N of 0°
 \approx 11.0m long

Final Version:

E-W dimension: ~~E~~ E end = Aladin Same
= 1.8m E of 0°

W end = end of Ziggy/Arnold, 2.8m W of 0°
 \approx 4.6m wide

\rightarrow Possible that in original version, str. was
actually ~~not~~ defined by Lodges on the S.
side, 2.98-3.32m N of 0°, with

Stratum 1 - Pre construction:

At base of Unit 2A = 0.4-0.7m bgs

At 13m N of 0° = 0.28-0.7m bgs

Unit 16 sits directly on top of Strata 1.

W/TS4,
talk re
Unit 1

| | | | |
|----------------------|---------|----------------------------|------------------|
| AG/01-4 | 5-7-90 | Guad/Carlos | |
| AG/05-8 | 5-8-90 | | |
| AG/09-11 | 5-9-90 | | |
| AG/12-15 | 5-10-90 | | |
| AG/16- | 5-11-90 | | |
| AG/17-18 | 5-14-90 | | |
| AG/19-22 | 5-15-90 | | |
| AG/23-25 | 5-16-90 | | |
| AG/26-29 | 5-17-90 | | |
| AG/30- 32 | 5-18-90 | | |
| AG/31-39 | 5-21-90 | Guad/Carlos & Santos/Pedro | 4 folks x 5 days |
| AG/40-47 | 5-22-90 | Santos/Pedro & Guad/Carlos | = 20 person/days |
| AG/48-54 | 5-23-90 | | |
| AG/55-63 | 5-25-90 | | |
| AG/64 | 6-7-90 | | |

1 day x 2 folks = 20 person/days

= 40 person days

- Str. 120-10 protrudes ca 0.88 m above ground surface.
- Op 120 AG extended 3m S of Str. 120-10, 1.2m N of Nend of Str. 120-10.
- Trench 120 AG orientated at 355°

Structural/Depositional Summary Time Span for Str 120-10

| Time Span | <u>Construction Stage</u> | <u>Activity</u> | <u>Features</u> |
|-----------|---------------------------|-----------------------------------------------------------|-------------------------------------------------|
| 1 | ----- | Abandonment/ burial of Str. | Stratum # 2 |
| 2 | Str. 120-10-1st | Str. 120-10-1st Modification and continued use | Stratum # 2 Units 2B, 3B, 14 |
| 3 | Str. 120-10-1st | Str. 120-10-1st construction | Stratum # 2 Units 1, 2A, 3A, 4-13, 15, 16 |
| 4 | ----- | Preconstruction occupation; natural soil deposition | Stratum 1 |

Time Periods

1. Pre construction — Below basal line
Wooden Poplar sticks (S side of structure),
~~the~~ stratum C on W side

2. Original Construction: all features on summit, walls
snoot, ~~and~~ Andy Rooney and Meatloaf, along ~~the~~ basal
~~line~~ Wooden Poplar sticks.

3. 1st add
Later additions: (post burial??) wall
Misogynist Bastards, possibly terraces
on N side, snoot and boot. W.P.S.

~~4. Terminal Occupation:~~
4. 2nd add.

~~5. Post Terminal~~

5. terminal → soil covering arch, tumble.

~~6.~~

Processed Lots 4-5m N of 0° stake in 120 AH
No 120 AH/14 0-25cm SWC
No /15(?)
No /16 43-51cm SWC
No /17 51-80cm SWC → line found
Empty Lot /33 65-77cm SWC (4.7-5.2m) → wall hit (see notes) (20-210)
yes /36 (?) (see notes) (20-213)
yes /37
yes /59 (?) 4.0-4.25 p 230
No /60 (?)
No /61 → found bottom of (P230) Wooden Pop Stick. 97-106cm SWC.

Structure # 13

| | | |
|------------------|---------------------------------|-----------------------|
| <u>Processed</u> | Lots 1-2m S of 0° stake, 120 AC | |
| yes | 120 AC/03 | 0-20 cm NEC, SEC |
| no | 104 | 20-38 NEC |
| no | 153 | 1.3-1.8m S, 39-58 NEC |

The Burial → Lots 5.8-6.6 (roughly) N of 0° stake, 120 AH
Processed (in space between M.S. Bast. and Meatloaf)

| | | | |
|-----|-------|-------------|--------------------------------------------------------------------|
| yes | AH/38 | 5.7-6.5 m N | 48-68 swe, 68-80 NWC |
| no | AH/39 | 5.7-6.5 m N | 80-85 NWC, 68-69 swe |
| NO | AH/43 | 5.5-6.2 m N | 64-80 swe, 8-104 NWC (see notes - p 218) |
| NO | AH/44 | 5.5-6.2 m N | 80-91 swe, 104-115 NWC taking out dirt (p 218) |
| yes | AH/45 | ↑ | taking out dirt 91-100 swe, 115-124 NWC (polychromes, obsidian) |
| NO | AH/46 | ↑ | 100-116 swe, 124-138 NWC |

AH/90 → Burial

Possible Time periods for units

1st construction phase (1st units #ed)

- Swoosh (medial line)
- Sweltering (?) → probably (N boundary of Summit)
- Meandering (?) (Circular posthole)
- Snooze (wall)
- Andy Rooney (step/wall)
- Meatloaf (step wall)
- Wooden popsicle sticks (basal line, S side of str.)

Later additions

- Wall Misogynist Bastards
- terrace Brg Cities (built ~~into~~ underneath M.B.)
→ IS B.C. earlier than M.B. ???

Feature NamesUnit #

Wooden Pop. Stick

Mrsogymst Bast.

Meat loaf

Andy Rooney

Brq Cities

~~16~~ 16

Swoosh

12

(circular feature) Meandering

11

Sweetering

~~13~~ 13

Snooze

Boot

Snoot

Unnamed terraces, etc.

ORIENTATIONS of ~~Structures~~ ^{Trenches} AH, AL

AH

Wooden Popsicle Sticks → 87°
Misogynist Bastards → 88°
Meatloaf → 90°
Andy Rooney → 85°
Swoosh → 358°

AL

Circle Jerks → 4°
Village People → 16°
Slash → 10°

- ✓ Trench AG - 15.0m long 356°
- ✓ Trench AA - 12.0m long 358°
- ✓ Trench AL - 4.5m long 86°
- ✓ Trench AC - 10°
- ✓ Trench AH - 10°

Unit List for Str. 120-8

In Time Span 3

Terraces ~~steps~~ on S. side in Section — 1 ✓
 fill unit beneath unit 1 — 2 ✓
 Wall in section north of unit 1 — 3 ✓
 Scam — 4 ✓
 Abba — 5 ✓
 Totally Awesome — 6A ✓
 Neil Diamond — 7 ✓
 Andy Gibb — 8 ✓
 Bee Gees — 9 ✓
 Bitchin' —
 That's so Cool, Dude — 10 ✓
 That's so gay —
 Slash — 11 ✓
 Circle Jerks — 12 ✓
 Shawn Cassidy — 13 ✓
 Men at Work — 14 ✓

part of str. 7

4.5
 1.2

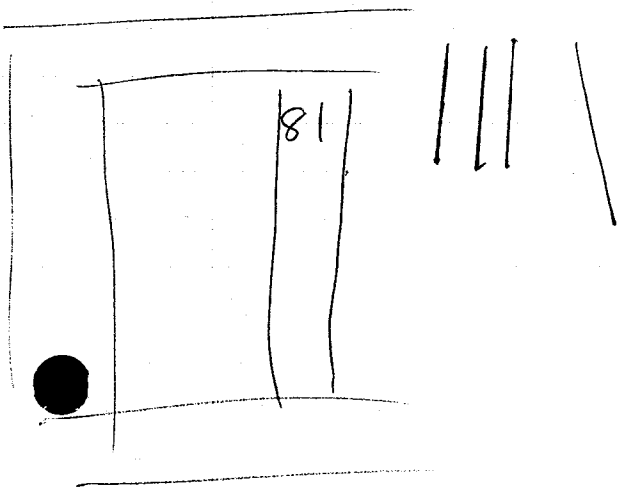
 3.3

In Time Span 2

Extension of 6A — 6B
 Motley Crew — 15
 Village People — 16

2.56
 2.37

 19



~~888~~
 9.56
 8.85

 71

7
 7
 7
 7
 7
 7
 7

10.0

NSF → Research Experiences
for Undergraduate Program

NSF → research grant

- Instituto Hondureño
de Antropología e
Historia

9.12 Schortman, E, P. Urban, ...

1991; Everyone's name:
Sociopolitical Hierarchy
and Craft Production:
The Economic Bases
of Elite Power in a Late
Classic Southeastern Polity.

MS. in the archives of the
Instituto Hondureño de
Antropología e Historia,

Tegucigalpa, distributed
to granting Agencies,
and interested
professionals.

9.80
7.87
1.93

9.12
- 1.25
7.87

1.94

10.00
7.87
2.13

I Introduction. site #120,

Guayabal is a ~~small~~ medium-sized site of 16 structures located app. 1 km north of Cofradia, in the Waco Valley, adjacent to the small community of Santo Domingo. The site rests on ~~the edge of a~~ the edge ~~of an ancient~~ of a small rise overlooking flat, rich farmland, most likely an old flood plain, ~~in at~~ app 320 meters West of the ~~present~~ Machaguala river.

Notes on Pat's dissertation → for intro
 Site 120 → pp 359-368

- 3 terraces (site on 3d) between site & Machaguala river. Terraces flat, sloping down to river.
- land use → cattle, farming in plaza 6/13 and 9, farming on terrace #2 → flat, etc.
- currently, site covered w/ grass, etc. Trees along fence line, few others. Close to foot hills.
- maybe a little on configuration of site itself → 2 small plazas, str. 13 placed in center as a cutting up of the one huge one.
- A little description of the following boring stuff (like p. 361) → I had 5 sub-ops on 3 structures, then a brief discussion of why these excavations were carried out....

Notes on Structure Narrative

- p2523
- I
- Start w/ height, width above ground
 - where it is in relation to other structures in site
 - how many trenches, their names, where in structure
 - Their lengths, how deep in relation to units were they dug
 - lateral clearing \rightarrow overburden, reveal X
 - Purposes of trenches
 - how many workers, days = X person/days

II Excavation lots

- how many sherds, as processed
 - break down of obsidian, censer, fig frags, briareque
- broken down by X # of excavation lots
 - how many from Tod(s) contexts
 - how many from fill

III Time Spans

- \rightarrow start with first period of activity (last #)
- \rightarrow This is Stratum #1
- \rightarrow exposed to Thickness of Xcm
 - description of soil color, texture, etc.

Final Notes 1st

120 AA

Chart: 256, 257

General: 258-264

120 AL:

General: 265-269

120 AG

Chart: 285, 288

General: 288-295

120 AC

Chart: 277-278

General: 278-284

120 AH:

Chart: 270

General: 271-276

Burial Notes (120 AG/90) = 286, 287