

Kenyon College

Digital Kenyon: Research, Scholarship, and Creative Exchange

Four Valleys Archive

Anthropology

2002

PVC-042-Rardzio-Field Notes-2002

Kassia Rardzio

Follow this and additional works at: <https://digital.kenyon.edu/honduras>



Part of the [Archaeological Anthropology Commons](#)

Recommended Citation

Rardzio, Kassia, "PVC-042-Rardzio-Field Notes-2002" (2002). *Four Valleys Archive*. Paper 29013.
<https://digital.kenyon.edu/honduras/29013>

This Field Notes is brought to you for free and open access by the Anthropology at Digital Kenyon: Research, Scholarship, and Creative Exchange. It has been accepted for inclusion in Four Valleys Archive by an authorized administrator of Digital Kenyon: Research, Scholarship, and Creative Exchange. For more information, please contact noltj@kenyon.edu.

5 Feb 2002, Kassia Randzio

P002'-42-1

Liesel, Nick, and I finished staking and running the line for the trench 19E (my half) and 19F (Liesel's half) around 9 am. Our trench is separated into 12 1 meter square excavation units. Liesel will be excavating the 6 excavation units to the North, and I will be excavating the 6 excavation units to the South. The trench goes up and over what seems to be the superstructure, so it was difficult to get in stakes at several points. Because of this, we had to make markings on rocks for the 5th, 6th, and 7th meter excavation units.

The trench is ~~oriented~~ North-South oriented at ~~20°~~ 20°. There is a clear line of stones ~~10:00 am - beginning excavation of my southernmost unit (Op 19/Subop E/lot 001) through the 3rd unit~~ and the trench is oriented perpendicular to this line. The trench continues over many rocks in the 4th, 5th, and 6th units. The purpose is to expose the architecture of structure 101 and any associated material.

10:25 - beginning excavation of my southernmost ~~unit~~ unit (Op 19/Subop E/lot 001). My workers are Jean and ? (I can't understand his name). The soil is dark with lots of small roots and few stone inclusions. There were a few small ceramic sherds.

Op 19/Subop E/lot 002: The soil is getting moister and clumpier. Found one large sherd and a small sherd.

Op 19/Subop E/lot 003: Again, dark soil; I think we'll hit rocks soon; found some pottery and a tiny piece of obsidian. There was a concentration of pottery

5-Feb-2002, Kassia Randzio

P02'-42-002

in the SW corner. Numerous white rocks, probably a plaza surface, began at 20 and 25 cm. We've been finding a lot of sherds, but it's noon so my workers just walked off for lunch. We mostly went through the fill, but we'll leave it until tomorrow so we can get a closer look before we remove it.

6-Feb-2002

We left lot 003 open yesterday, so we're continuing to excavate from 20-30 cm. in EU1, the southernmost unit. There's a row of stones visible in the stratigraphy on the south wall, which I think is a continuation of the rock layer at about 25 cm. in this lot. There's a big chunk of BJ in the SW wall that's breaking as the workers try to remove it. We're down to 30 cm and have found a few more sherds. The fill is removed and we're continuing to 40 cm. I'm working with Juan and ?, the same workers as yesterday. They seem to have a pretty good understanding of what to do. We've found a couple chert chips... more chert chips and pottery... a small piece of a broken obsidian blade, more obsidian chips (doesn't seem to be green obsidian). We found carbon at about 36 cm - my worker touched the first piece, but the second piece I wrapped in foil for dating. Looking at the sides of the pit, there is dirt, a layer of rocks at 20-30 cm, BJ from 31-34 cm, then we found the carbon samples, so they probably predate the BJ.

6-Feb-2002, Kassia Randzio

P02-42-3

19E/005

My workers just smoothed out the walls to make them vertical, looked through and found more BJ and sherds, and are removing the fill. There hasn't been any noticeable change in the soil, so we're continuing down 10 more cm. (40-50 cm BGS) ^{from NW corner in the southernmost unit} There's a clear layer of pot sherds from 26 cm down and they seem to be laid out flat, rather than have fallen randomly. More chert and pot sherds. There was carbon on the ~~SW~~ Western wall, but not enough to be useful. The fill is moister, almost clayey. More sherds and more chert as we go down. There are large sherds from the South part of the Eastern wall. One piece of pottery had swirly designs on it. There's some burnt earth on the Western wall. We keep finding artifacts in every lot, but there's no change visible in soil layers, so I'll continue to the next lot, another 10 cm (50-60 cm BGS from NW corner in EU1, the southernmost unit).

19E/006

First thing found was a large chunk of BJ. Also, a piece of pottery with the same swirly etched decorations as a sherd in lot 19E/005. The soil is speckled/striped with white and a little red. Possibly signs of a midden, or the top of the white/stone layer unearthed by Brandon in ~~the~~ 19C EU1 structure 351. A few more pot sherds and some carbon, which I wrapped in foil. Most of it was in an area from .5-3.40 cm south of the N. wall, 1.80-4.40 cm from the W wall, and about 60 cm BGS from NW corner in EU1, the southernmost unit.

6-Feb-2002, Kassia Randzio

P02'-42-4

More carbon found in the SE corner. I wrapped it in foil and wrote "SE corner" on the outside in permanent marker to distinguish it from most the others. It was about 60 cm BGS. We're at 60 cm BGS, and it's noon, so the lot is finished.

7-Feb-2002

19E/007

~~0000~~ Juan and ? are working with me again today. We completed lot 19E/006 yesterday, but found some pot sherds and carbon, so I'll continue down another 10 cm, making lot 19E/007 60-70 cm BGS from the NW corner of EU1, the southernmost unit.

The soil continues to be dark and clayey with more stone inclusions. The soil is very hard and I only found a few artifacts in the last 5 cm. Bill, Bryan, and Ed agree that I'm getting into sterile soil, so I'm going to stop the lot at 65 cm BGS and move into EU2. If we need to, I can go back and open up EU1 again later.

19E/008

Beginning excavation of lot 19E/008, which is 0-10 cm BGS from SW corner in EU2, the second southernmost unit. Soil is dark with several small roots.

19E/009

It's an empty lot, so I'm continuing down 10 more cm, to 19E/009, which is located from 10 to 20 cm BGS in EU2, the second southernmost unit. The soil continues to be dark and granular. There are several large rocks visible at 10 cm, which my workers are leaving in place and clearing

7-Feb-2002, Kassia Randzio

P02-42-5

around to reveal if they might be a feature or tumble. The rocks are in an obviously straight line going E-W across the unit on the N wall of EU2. There was a piece of obsidian and a couple ceramics in this lot.

19E/010 I'm continuing down ~~10-20~~ 30-30 cm BGS in the southern 50 cm. of EU2, which will allow me to leave the rocks in place in the northern 50 cm. of EU2, hopefully exposing the possible feature. There is a layer of stones .6-10 cm. in diameter 30 cm BGS in the southern 50 cm. of EU2. A feature, which I will

19E/011 name "Big Bird", is exposed in the Northernmost 50 cm. of EU2. In order to see if the smaller stones continue beneath the feature, I am excavating a 50 cm. square in the SE quadrant of EU2. This will allow me to leave a 50 cm square in the SW quadrant with the small stone layer in place and find the base of Big Bird. The lot is 19E/011, which is 30-50 cm. BGS from the SW corner of EU2. Just below the layer of small rocks, there is a lot of ceramic sherds and some chert.

My worker is clearing out what looks like a miniature pot with circular indentations on the side. My workers unearthed a small piece of carbon from the NE corner of 19E/011, which was located 50 cm BGS next to the S side of Big Bird. We're into what is probably a midden layer, and will continue below

19E/012 19E/011 50-65 cm BGS in the SE quadrant of EU2 to make the SE quadrant even with EU1.

7-Feb-2002, Kassia Landzio

P02-42-6

19E/012

A cluster of carbon was found 60 cm BGS on the south side of EU2 30 cm from the Eastern wall of EU2. I think this sample is probably from the same source as I found ~~on the south side of EU2 30 cm from the Eastern wall of EU2~~ yesterday 60 cm BGS in EU1 lot 19E/006 (P02-42-3).

There are more pot sherds in the fill. We've reached 65 cm BGS with only a few artifacts, so are

19E/013

continuing to EU3, which ~~is located in the~~ ~~3 m. N of the~~ begins 3 m. from the south end of the axial trench. As with the other units, we are beginning by excavating 0-10 cm BGS. There are large rocks in the N side of this excavation unit, which I will leave in place until it's clear whether it's tumble or a feature. An object made of porous material, rounded on one side, was found on the surface resting on a large rock in the NE corner. In this lot, 10 cm BGS is measured from a datum on the NW corner of EU3 two meters from the first datum and 17 cm. higher than the first datum. It is 12:00 and the lot is complete, so I will continue excavation of EU3 tomorrow.

8-Feb-2002

E19/014

We finished out lot 19E/013 yesterday. Juan and ? are working with me again today. There are several large rocks in the N side of EU3 (3 m. N of the South side of 19E). I've asked my workers to go down 10 more cm. for lot E19/014, which is 10-20 cm BGS from datum 2 on the NW corner of EU3.

8-Feb-2002, Kasia Randzio

002-42-7

19E/014
continued

They are leaving the rocks in place and clearing around them so that I can better determine their significance as tumble or feature. There is some obvious tumble ~~behind~~^{N of} the E-W line of rocks in the ~~back~~ N side of EU2. The Tumble is angled, unlike the flat surface of Big Bird. I removed 6 tumble rocks and my workers are clearing what I think is the N side of Big Bird, a possible wall. My workers are clearing the dirt from under the tumble I removed, moving down 10 more cm to be 20-30 cm. BGS from the NW corner of EU3, and even with the next layer of large rocks. They have found pot sherds and chert from between the rocks. The dirt is clear down to the rocks and ~~there is~~ it's very probable that the rocks in the N half of EU3 are tumble, but in order to be certain before I remove

19E/015

them, I am continuing to EU4, which is 4 meters N of the S side of 19E. There are many large rocks visible on the surface, which I'm leaving in place and clearing the dirt around them in order to determine their significance. The soil is dark with several small roots. With the top 10 cm of EU4 cleared, I can safely determine some rocks in EU3 to be tumble, which I removed, and my workers are clearing the dirt from below the tumble rocks. Juan found BT and ceramic sherds 30 cm BGS

19E/016

them, I am continuing to EU4, which is 4 meters N of the S side of 19E. There are many large rocks visible on the surface, which I'm leaving in place and clearing the dirt around them in order to determine their significance. The soil is dark with several small roots. With the top 10 cm of EU4 cleared, I can safely determine some rocks in EU3 to be tumble, which I removed, and my workers are clearing the dirt from below the tumble rocks. Juan found BT and ceramic sherds 30 cm BGS

8-Feb-2002, Kassia Randzio

P02-42-B

19E/015
again

in EU3, which I will include in the sherd bag for 19E/015, since that lot was designated as 20-30 cm. BGS in EU3. I am removing more tumble from EU3 and my workers are finding pot sherds, confirming that the rocks I removed were actually tumble.

19E/016
(metate)

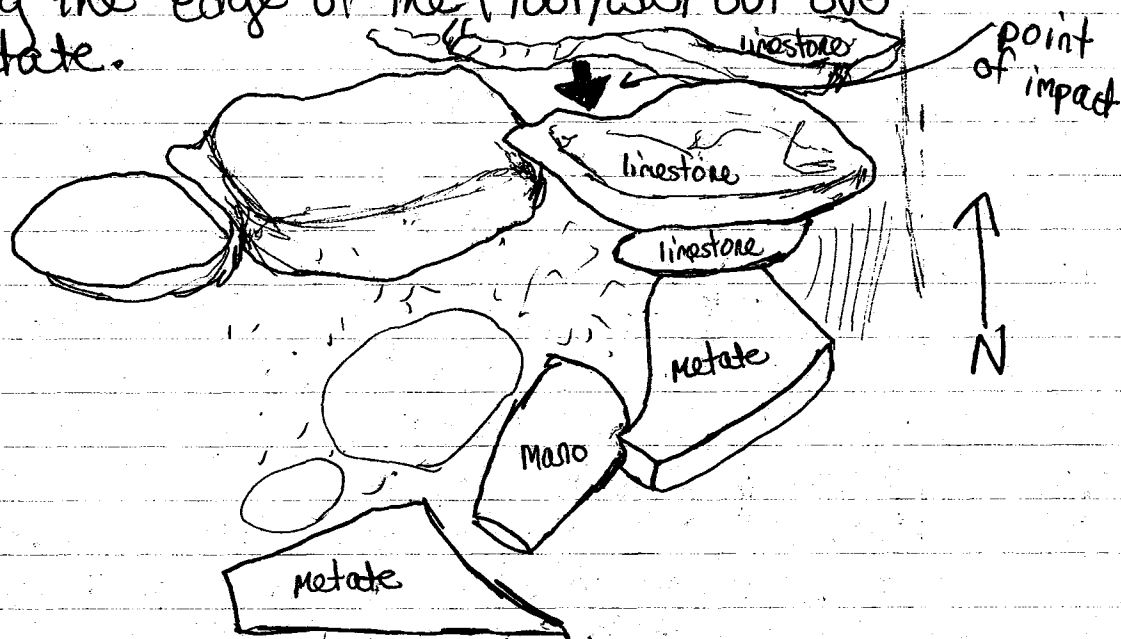
There is a flat rock on a horizontal plane in EU4, possibly a feature, which I am working towards to find its possible vertical face. In the N section of EU3, there seem to be 2 metates and a mono. This seems to correspond to the metate leg I found on the surface of the NE corner of EU3 yesterday. We are clearing around the artifacts so that we can take a picture before removing them. Now that the artifacts are cleared, it seems possible that it is one metate that was broken. I've taken several pictures on the digital camera, which I need to download tonight. I've realized that I already had lot 19E/016 designated for the first 100 cm. BGS in EU4. Because this is the designation for the metate photos, I am renaming 0-10 cm. BGS in EU4 as 19E/16a. We are removing the tumble in 19E/016a and clearing the rocks below it, but we are still 0-10 cm. BGS.

19E/16a
again

8-Feb-2002, Kassia Randzio

P02-42-9

It seems like a possible floor is visible beginning in the N side of ~~EU3~~ EU3. However, the metate is wedged slightly underneath it. A large white limestone rock is split underneath where I removed tumble. I hypothesize that this was part of a floor surface, which cracked upon impact, pushing the edge of the floor/wall out over the metate.



We've removed the metate and found the second half of the maro underneath the NE piece. we also removed the long flat piece of limestone and the rounded limestone that were partially resting on the NE metate piece and found the third piece of the metate underneath. Because the metate was underneath what I thought was a possible structure, I am removing the tumble in the N of EU4, hoping to reveal a feature beneath. This is a continuation of 19E/016a. I still can't tell whether some of the rocks are tumble or feature, so I'm beginning

8-Feb-2002, Kassia Rondzio

P02-42-10

19E/017 excavations of the first 10 cm. BGS in EU5, which is located 4 meters from the S end of 19E. The soil is dark and difficult to dig, because of the numerous rocks on the surface, probably tumble. Because the tumble goes down more than 10 cm, I'm going to include 0-30 cm. in this lot. A carbon supply was found 30 cm from the S side of EU5, 7 cm from the western wall, 30 cm. BGS. Juan and ? (Bambino?) helped me put it in tin foil for the lab. It's 3:00, so we'll return on Monday.

11-Feb-2002

It rained over the weekend, but the site seems to be fine. The only problem might be if the soil was washed away from the top of EU5 (lot 19E/017), but I don't think that will be a problem.

There are several smaller rocks that do not seem to be placed in any particular location. I'm going to assume these are tumble and excavate below them. There were some ceramics and one obsidian blade.

Things still seem to be fairly ambiguous, so I'm going to move to EU6 in hopes that it will help me determine some of the patterns in EU5 and EU4.

I'm having my workers (Juan and Bambino again) clear the surface. There are several

11-Feb-02, Kassia Randzio

P02-42-11

19E/018 small rocks immediately below the surface. They don't seem to be placed in any specific place, so we are removing some of them as tumble. Mixed in with these rocks are several pot sherds, some chert flakes and a possible core, and a small chip of an obsidian blade. Because these artifacts were mixed in or below the small rocks I removed, it seems to confirm my suspicions that it was indeed tumble. Because of the slope of the unit, it makes more sense to go down 20 cm BGS in the first lot, so I'm expanding 19E/018 to be 0-20 cm. BGS from the SE corner. Conditions of the lot seem to be the same - dark soil, large and small rocks (probably tumble), so I'm continuing the same lot to at least 30 cm. There are a couple larger rocks with somewhat flat surfaces, but they don't abut each other and when probing below with my chaining pin, it's obvious that there are more rocks below. The rocks visible now are probably tumble, but to be sure my workers are cleaning around them fairly deeply so that any patterns will be more visible. There are signs of a possible wall perpendicular to my trench about 20 cm BGS. I had been leaving most of the rocks in the southern portion of EU6 in place, but my workers are now removing these rocks, since

11-Feb-2002, Kassia Rantzio

P02-42-12

it now seems clear that it's tumble. This is confirmed by the pot sherds that are being found within it. A rounded piece of stone that seems to be a metate was found just slightly below ground surface. It is only a small piece, so I bagged it with my lithics.

There now appear to be two parallel walls ~~one~~ which are perpendicular to my trench. The Northern feature I will call Ernie and the Southern feature I will call Burt.

Ernie
Burt

In order to find the relation of these walls to the rest of the structure, I am moving back into E05, where I can continue lot 19E/017, which is ϕ -30 cm. BGS. I am having my workers what I can now confidently call tumble and they are clearing the surfaces of the rocks.

We've been continuing to remove rocks that seem to be randomly placed, and have identified another probable wall. My workers continue to clear around the rocks to reveal any patterns. They are working in both 19E/017 and 19E/018, since their deposition is so similar.

19H

In order to test whether the suspected walls are actually walls, I am expanding west, creating a new subop, 19H. 19H will consist of 5 units of 1 meter square beginning to the west of unit 01 in 19E and continuing

11-Feb-2002 Kassia Randzio

P02-42-13

parallel northward at 20° east of north 6 meters. I've laid out the 6 units for subop 19H and my workers are beginning excavations on EU2, the ~~southernmost~~ ^{unit just north of the southernmost unit, EU (which I am not excavating at this time)} unit (~~not calling it EU2 because it is parallel to EU2 in 19E, but it is the first unit to the west~~). The first lot will be 19H/001, which will be 0-10 cm. BGS from the SE corner (the same datum used for 19E EU2). If I am correct, there should be a wall continuing west from 19E EU2 that is almost parallel to the unit. The soil is dark with small roots. It was an empty lot. It's 3:00, so I will continue into 19H/002 tomorrow.

12-Feb-2002

19H/002 It rained last night, but it doesn't seem to have affected my units and the lines marking my trenches (19E and 19H) are still in place. My workers, Juan and Balbino, again, are beginning excavations in lot 19H/002, which is in EU2, the unit north of the southernmost unit, 10-20 cm. BGS from the SE corner. There is a hard root system in the SW corner, which we removed some of, but because it goes so far outside the unit, I have to leave some of it in place. I don't think it will disturb excavations though. This is an empty lot, so I'll continue down 40

12-Feb-2002, Kassia Randzio

7002-42-14

19H/003 more centimeters in a new lot, 19H/003, which is 20-30 cm BGS in EU2. What I thought was a wall in 19E EU2 (Big Bird) does not appear to continue into 19H EU2.

19H/004 There are some large rocks, possibly tumble, but I'm going to continue down another 10 cm, where possible. My new lot is 19H/004, which is 30-40 cm BGS ~~and~~ measured from the SE corner in EU2. There were some ceramics in this. It seems like there might be part of a different wall in the NW corner

19H/005 of EU2. In order to test this, I am going to have my workers continue to EU3. This lot is ~~00~~ 0-10 cm BGS from the NE corner of EU3. There was a metate leg just below the surface in the N wall of the NW corner of EU3. Other than the metate leg, there wasn't anything else.

19H/006 My workers are continuing down 10 more cm to make a new lot, 19H/006, which is 10-20 cm BGS from the NE corner of EU3. Here we found a small amount of carbon in the SW corner. There are also ~~two~~ ceramics and a piece of bone (probably animal).

Some rocks are now clearly tumble, which my workers are removing. Juan is working in EU2, continuing lot 19H/004 where the tumble was removed. Balbino is doing the same in EU3, continuing lot 19H/006. They are both finding more ceramics.

12-Feb-2002, Kassia Randzio

P02-42-15

EU2 and EU3 are cleared down to their rock surfaces and there are two possible walks that are visible.

19H/007 In order to get a fuller picture of the rock patterns, I am continuing to EU4, the unit north of EU3. We are excavating 0-10 cm. BGS from the SW corner. There are a few pieces of ceramics and a little ~~obsidian~~ chert.

19H/004 again I am moving back to EU2, where I have removed a few rocks that now stand out as tumble. Juan and Balbino are clearing underneath where these rocks used to be, a continuation of 19H/004. They found some more ceramics.

19H/008 This is 0-10 cm. BGS in EU5. There are many large rocks that are on surface level here. Some can be removed as tumble. There are some ceramics in this lot. Found a stemmed biface and a probable handle of an incensario. It's lunch time and we've gone down as far as possible without moving rocks, so I'll end this lot here.

13-Feb-2002

After lunch yesterday we had a site tour of the other trenches, so we didn't get to go back to work here.

13-Feb-2002, Kassia Randzio

P02-42-16

19H/009 All units except EU6 are open down to a rock level, so I am going to open lot 19H/009, which will be 0-10 cm. BGS from the SW corner. There are some large rocks in the south section, which are most likely tumble from the superstructure. We removed some of these large rocks that ~~are~~ were on the surface, and there is a layer of dirt with a few pottery sherds below them, but above another layer of rocks, seeming to confirm that they were indeed tumble.

19K Because of the many angles of the possible walls, I am expanding to subap. 19K. This is an axial trench parallel to 19H, which is oriented 20° E or N. It consists of 6 units 1 meter square, but I am not excavating the first unit at this time.

19K/001 0-20 cm. BGS in EU2, which is 1 unit to the north of EU1, the southernmost unit. The soil is dark with small roots and a few stone inclusions. The probable wall/terrace in 19H/001 EU3 seems to continue into 19K EU2.

19K/002 In order to see more of this possible wall, we are continuing down another 10 cm, making lot 19K/002 20-30 cm. BGS from the NW corner of EU2, which is one unit to the north of EU1, the southernmost unit. We're beginning to find some ceramics in this lot. In addition to sherds, there's a portion of what seems to be a handle/leg (incensario?) Many of the pot sherds

13-Feb-2002, Kassia Randzio

P02-42-17

came from the SW corner. Juan and Balbino (working with me again today, are clearing off the rocks, which seem to form a plane at approximately 30 cm. BGS. Juan continues to find pot shards in the SW corner, possibly from the same reconstructable pot.

19K/003 While Juan continues in the SW corner of EU 2, I've instructed Balbino to excavate 19K/003, which will be 0-20 cm. BGS from the NW corner in EU3, which is 2 units North of EU1, the southernmost unit. We excavated down to the rock layer, which is 10-20 cm. BGS. Some of this is probably tumble, but I think that there may be a wall feature. Balbino continues to clean in EU2 and EU3.

19K/004 Juan is beginning excavations in EU4. Lot 19K/004 is 0-10 cm. BGS from the SW corner in EU4, which is 3 units to the north of EU1, the southernmost unit. The soil is dark with some small roots.

We've removed some tumble from 19H/EU3 and 19H/EU4. Juan and Balbino are cleaning underneath. These will each have their own lots in each unit.

19H/010 The lot below the tumble in 19H/EU3 is 19H/010.

19H/011 The lot below the tumble in 19H/EU4 is 19H/011.

In order to see which lines are actually walls, I am expanding west.

13-Feb-2002, Kassia Randuio

TP02-42-18

19L

I am expanding to the west, parallel to 19K. This new subop. is oriented 20° E or N and consists of 6 1x1 meter units. I am leaving units 1 and 2 unexcavated for now.

19L/001

We are excavating in EU3, which is 2 units to the N of EU1, the southernmost unit. We are going down 0-30 cm. BGS from the NW corner of ~~EU3~~ EU3. As expected, there are some large rocks just below the surface, but I cannot yet see their patterns. We're coming up with a lot of ceramic sherds and stones in the S portion of EU3 and we've found one small piece of obsidian.

19L/002

We can't determine the patterns of the large rocks in EU3, so I'm opening up EU2 in 19L. As with the lot in EU3 (19L/001), we will excavate down to the suspected layer of rocks, which will probably be 0-30 cm. BGS from the SW corner of EU2, which is one unit to the north of EU1, the southernmost unit.

19L/003

There's a change in soil at 20 cm. it's becoming moister and harder, so I'm changing lots. 19L/003 will be 20-30 cm. BGS from the SW corner of EU2, one unit north of EU1, the southernmost unit. We continue to find more pottery sherds.

14-Feb-2002, Kasia Randzio

P02-42-19

It rained again last night and it's still pretty overcast right now, but not raining.

Yesterday we uncovered what I think may be a pantry-type area for storing jars in 19L EU2 and EU3 and 19K EU2 and EU3.

19K/004 This morning we're continuing to 19K/EU4 with lot 19K/004, which will be 0-10 cm. BGS because I expect to hit a layer of rocks at about 10 cm. BGS or earlier. Again, the soil is dark with small roots.

There is a line of rocks going E-W that just barely enters EU4 in 19L. In order to catch this line, I am going to open 19K/EU5 and 19L/EU5.

19K/005 Lot 19K/005 is 0-10 cm. BGS from the NW corner of EU5 in 19K, which is 4 units north of EU1, the southernmost unit. Again the soil is dark with some small roots. There were some ceramics, chert, and chips of obsidian.

19L/005 We are continuing to 19L/005 in EU5 of 19L. It will be 0-10 cm. BGS from the NE corner of EU5, which is 4 units to the north of EU1, the southernmost unit. There are some rocks visible on the surface and I expect to find others just below the surface. Again the ~~soil~~ soil is dark with some small roots. There were some ceramics and chert chips between the rocks.

14-Feb-02, Kassia Randzio

002-42-20

19L/006 Balbino is excavating an area that is 20-30 cm BGS in the East side of 19L EU2 and EU3 and the west side of 19L EU2 and EU3. The soil is harder than usual and a lighter brown color, but contains many pot sherds.

19L/007 Juan is working on clearing an area in the SE corner of 19L EU4 beneath where we removed some possible tumble.

In 19L/006, there is a ~~thin~~ layer of rocks, possibly a floor surface, slightly below the rocks on each side.

Because of the rain, we have to leave for the day. Tomorrow we're going to go to Copán, so we won't return until Monday.

18-Feb-02

It's Monday morning. Juan and Balbino are working with me again today. It rained over the weekend, which eroded some dirt into my trenches. Some of the rock patterns we uncovered last Thursday are slightly covered, so I'm having my workers clear out the dirt in EU2 and EU3 in 19L.

There is a possible floor or bench where they are currently working.

19L/008 20-22 cm BGS in EU2, which is one unit N of EU1, the southernmost unit in 19L (Juan)

19L/009 20-22 cm BGS in EU3, which is ~~one~~^{two} units N of EU1, the southernmost unit in 19L (Balbino)

18 - Feb - 2002, Kassia Randzio

P02-40-21

Juan and Balbino are both finding many ceramics in their lots, especially considering that we had already mostly cleared this area last Wed. or Thurs. Ed had suggested that this area may be storage-related, which seems to be supported by the number of sherds I've been finding.

19K/006 They are currently working in the NE corner of 19K EU4 at about 30 cm. BGS. This is a place where I removed tumble Thursday, but hadn't cleared. They are not finding ceramics, but there is a probable wall just to the north that ~~they are not~~ this will help find the base of. Actually, I was wrong, they did find 4 sherds, but it's still relatively few.

19K/007 Pat and Ed came by and helped me do some summit clearing. Juan and Balbino are currently helping to clear/clear the dirt from under and around where some of this summit tumble was removed. The areas overlap in 19H EU3, EU4, EU5 ^{and 19L EU4} and 19K EU5, but because everything they may find should be somewhat related ~~and~~ and because it overlaps so many units, I am naming it all one lot. Balbino found chert core and chips in about 19K EU5. Juan found a metate leg in about 19H EU4, SE corner. There is a piece of a metate in 19L EU4. Juan found a 7 cm. long green obsidian blade, along with smaller regular obsidian pieces in the "nitch" in the NE corner of 19K EU4.

18-Feb-2002, Kassia Randzio

P02-42-22

19E/019

Most of the "beneath summit removal" are cleared. Now we are going back to the main trench, 19E, to excavate a little more in EU2. Earlier we excavated the SE corner, leaving a wall in the N half and the ground (with a possible stone layer) intact at about 30 cm. BGS. The current lot is in the SW corner of 19E EU2 is 30-60 cm. BGS from the SW corner of EU2, which is one unit N of EU1, the southernmost unit. We are "finding ceramics, obsidian, chert, and a white 'flake'" (I'm told it's not a rock, but important to the excavations... I'll ask Pat and Ed). There's also some bone. All this is probably a continuation of the midden found in EU1. We found carbon at about 60 cm. BGS.

~~19H/012~~
19H/012

Now we are moving to 19H and excavating a lot which will be 30-40 cm. BGS in EU2 and the SE portion of EU3. Hopefully this will expose the base of the wall in the northern portion of EU3. They're finding lots of ceramics and a piece of a very nice obsidian blade.

19-Feb-2002

It rained after lunch yesterday, so we had to call it a day. It's overcast again this morning and beginning to sprinkle... hopefully it will hold off.

Today I started by removing some small rocks from 19H EU3 and 19R EU3.

19-Feb-2002, Kassia Randzio

T02-42-23

19H/Ø13 Juan and Balbino are now cleaning in that area. They are finding a few pot sherds from within the rocks, which is good, because it helps to ~~be~~ confirm that the rocks I removed were tumble. Juan unearthed a foot/paw-like ceramic shape that looks like a pot handle. There are also some BS pieces.

Pat and Ed stopped by and helped to discern some patterns. There seems to be a "niche" in the NE corner of 19K EU4. There are some stones slumping into this niche, so it may be a "post hole", where the post rotted, causing the stones to slip inside.

19H/Ø14 I've removed stones from 19H EU3 and EU4. It is possible that these were poorly placed last phase fill, but there is no way of knowing that. By removing them, we may reveal an earlier phase of architecture that will be clearer. This area will be lot ~~19H/Ø14~~ 19H/Ø14. Balbino is working here, and finding some pot sherds, lithic chips. Possibly a metate leg piece, but I'm not sure.

19H/Ø15 Just north of the "niche" in 19H/EU5, West side, I also removed some stones that were slumped towards the north. Juan is working here and finding many lithic chips. They are mostly chert, but some have "sparkly" pieces in them, so they could be micaceous shist. Because there were so many pieces, possibly a place of manufacture, I took a soil sample.

19-Feb-2002, Kassia Randzio

P02-42-24

19H/Ø14
(continued)

We found a small marble-like polished piece of obsidian, which I bagged with the other lithics. There is a change in soil about 57cm. BGS from the NE corner of EU4-19E ~~at the~~ at the bottom of this lot. I've removed more tilted stones/rocks from 19H EU3 and EU4 and continuing the same lot.

19L/Ø1Ø

We've removed some rocks from EU2 and EU3 of 19L in order to come up on a possible wall that runs N-S in 19K EU2 and EU3.

GROVER

As has been the case in this area, we are finding many ceramic pieces (and one black pigment stone)

There is a wall that runs E-W through the south side of EU5 in 19E, 19H, 19K, and 19L. I will name this grover.

ELMO

The "niche" that is located in the area between 19H EU4 and EU5 and 19K EU4 and EU5, a "U" shape with the opening to the West, will be called Elmo.

19H/Ø14
(continued)

There was a large flat rock sloping to the west just north of the ~~cut~~ block in Miguel, the E-W wall in 19H EU3 and EU4. I removed this, since it was tilted, even though it was probably part of a N-S wall that came off of Miguel to the North. Beneath it were some more pot sherds and another rock, which is also part of the same wall. I will name this N-S wall, which runs N from Miguel, Gordon.

GORDON

MARIE

A wall running N-S through 19K EU2 and EU3 will be Marie.

19-Feb-2008, Kassia Panduro

702-42-25

The walls/features keep becoming clearer, which is wonderful.

19K/008

I'm moving to 19K EU6 where we will excavate down to the rocks. There are several rocks visible on the surface, which seem to be tumble, but for now we're leaving them in place. The soil is dark with some small roots. They found a few ceramics and lithic chips, but couldn't go down very far on account of the surface stones (I couldn't move them because they may be part of another feature).

19L/011

I'm continuing to 19L EU6 with a lot of 0-10 cm. BGS. There are less rocks visible on the surface, but the soil is still dark with small roots. There is a stump/root system in the middle of the unit, which my workers are trying to remove. They found some ceramics and chert chips, and there is a possible E-W wall revealed.

Juan and Balbino are moving the fill pile back so that I can excavate my EUs. Meanwhile, I'm going to make a rough map of my features.

19-Feb-2002, Kassia Randzio

702-42-26

19K/009

Ø-20 cm. BGS in EU1 of 19K. The purpose of this ~~lot~~ lot was to expose the remainder of Marie. Some ceramics were found, but not a bunch.

19H/016

Ø-20 cm. BGS in EU1 of 19H. The soil is dark with some small roots. We're going down to the same level as 19K/009 in order to expose the rest of the surface made by Marie and the rocks to Marie's east. There's a stump in the NW corner which ~~the~~ my workers are trying to remove. It's unclear whether it has caused problems with the structure yet. The surface formed to the east of Marie ~~does~~ continue into EU1 of 19H and 19K. There is a possible corner, which was added onto with a small addition. ~~removed~~

I am now continuing to EU1 of 19L, so Juan and Balbino are moving the dirt pile back again.

19L/012

We're now excavation Ø-20 cm BGS in EU1 of 19L.

20-Feb-2002

We got down into EU1 of 19L about 5 or 10 cm. yesterday and found nothing. This morning Juan and Balbino are starting off by continuing the same lot down to 20 cm. BGS. The soil is dark with small roots.

It looks like it's going to be hot today, because the clouds have already burnt off.

20-Feb-2002, Kassia Randzio

P0242-27

~~They~~ They found some ceramic shards, but not a whole ~~big~~ bunch. (There's more in the N than the S though)
Warning: I'm feeling pretty out of it today.
(ex. I tried to put my cereal in my juice glass)
I think I might get sick soon.

I was wrong - they are finding many shards.
Because of the number of shards through 19L EU1, EU2, and EU3, it finally occurred to me that I should take a soil sample. Hopefully this can tell us what the area was used for (probably storage... but what kind of stuff?)

Hooper

I'm going to name the feature that runs N-S through 19L EU1, EU2, and EU3 (parallel to Marie) Mr. Hooper.

19L/013

Juan and Balbino are excavating in the area to the E of Mr. Hooper and the W of Marie. There are many ceramics in this area, as expected, so I took another soil sample.

19L/014

Mr. Hooper seems to end in the middle of EU1. In order to find its exact end point, we're excavating 20-30 cm. BGS to the S of Mr. Hooper in EU1. The soil continues to be dark, but a little clumpier. Again they're finding many ceramics. Bone (animal). There seems to be another wall running SE to NW through EU1 19L into 19K EU1.

OSCAR

There's a possible post hole in 19L EU4 (SE corner) - there's a circle of rocks, all slanted inward. I'm going to call this feature Oscar.

19K/010

We're chasing the new possible wall into 19K EU1 with a lot 20-30 cm. BGS to the south of Marie.

20-Feb-2002, Kassia Randoio

P02-42-28

19Q/001 In order to chase the new feature that seems to run SE to NW through 19L EU1 and EU2, I'm opening a new Subop, 19Q, which is 6 units long running 20° E of N parallel to 19L. We are leaving EU1, the southernmost unit, unexcavated for now. We're beginning by going \emptyset -20 cm. BGS in EU2, which is one unit N of EU1, the southernmost unit. We're finding ceramics, chert chips, BS, and obsidian chips. There seems to be another possible feature at a different angle (SE to NW in EU2 of 19Q).

19Q/002 We're continuing to EU3, still trying to chase some features. This lot is \emptyset -20 cm. BGS in EU3, the unit two north of EU1, the southernmost unit. I keep going to 20 cm. BGS because that's the level of Hooper and the rocks to the W of Hooper. The soil is dark with small roots. There's a large chert core and a few chips along with some ceramics. I found my first plumbate! This makes for an exciting day. We also just found a ceramic piece with holes, probably a pierced ladle censor.

19Q/003 We're excavating \emptyset -20 cm. BGS where it's possible (there are some surface rocks) in EU4 of 19Q. The soil is dark with some roots. There's a large reddish round rock in the center of the unit, but I'm leaving it until we can see what's around it (even though my workers want to remove it). Some ceramics and a tiny piece of clear obsidian (or mica).

20-Feb-2002, Kassia Randzio

P02-42-29

19Q/004

I've removed some "random" rocks from the west of a probable wall running N-S through EU2 and EU3. My workers are now excavating 20-30 cm. BGS in this area in order to expose the wall front.

(I definitely have a cold and I don't appreciate it)

Jessie

We do have a nice wall, which I will name Jessie. It runs N-S through EU2 and EU3 of 19Q.

19L/015

I removed tumble from EU6 of 19L and we're now cleaning beneath it. Also removed tumble from EU6 of 19K and cleaning. Also EU6 of 19H. Ceramics, BS, chert chips. We'll continue "sacring" rocks tomorrow.

21-Feb-2002

19L/016

I began by removing tumble from EU6 of 19H, 19L, 19K, ~~19L, 19K, 19L, 19K~~. They are now cleaning beneath it (Juan and Barbino are working with me again today). Also included in this lot is EUS of 19H, 19K, 19L, 19E. There was a large bag of ceramics we got out of this lot, some chert cores and chips, a little obsidian, and a few pieces of bone. I can't identify any more tumble right now, but my structure is beginning to make more sense.

19Q/005

We're continuing to EUS of 19Q 0-10 cm. BGS. The soil is dark with some roots. There's only one rock visible on the surface.

21-Feb-2002, Kassia Randzio

P02-42-30

By cleaning up the tumble this morning, it became clear that Burt and Ernie do continue West. Hopefully they'll show up in ~~the~~ EU5 of 19Q as well. In this lot there were some ceramics, though not abundant. A couple lithic chips, and plumbate.

19Q/006

We're continuing to 19Q EU6 0-10 cm. BGS. The soil's dark with small roots. This lot should be able to tell me how far Burt and Ernie continue West. Also, because EU6 abuts Liesel's trench, the patterns should be clearer.

Apparently it's 99° today in the sun. It's probably the hottest day yet... I can definitely see the toll it's taking on my workers - they're a lot tireder and they take many more small breaks.

There were some more sherds in this lot. Burt and Ernie definitely continue, but their lines are slightly sketchier.

19Q/007

Juan and Balbino are working on excavating 0-20 cm. BGS in EU1 of 19Q. Meanwhile, I am working on mapping the E wall of 19E, my easternmost trench, which connects with Liesel's 19F. In this lot they found bone, ceramics, BS, lithic chip.

19Q/008

There are several rocks visible at 20 cm. BGS, as expected. Where it's possible (in S. half) we're going down 20-30 cm. BGS. They're finding more ceramics. There's a rock with several small holes in it.

21-Feb-2002, Kassia Randzio

P02-42-31

194/017 Juan is working on clearing the N of EU6 in 19L and 19K. Ceramics and lithic chips, exposed a large rock below, which is good news.

19H/017 Balbino is cleaning to the N of Grover in EU5 of 19E and 19H. He found some bone, but it's probably animal. It's missing its "lumps", so I can't really tell. He has to stop for a bit while Pat and Ed map, but we'll continue in a little bit.

Hasta mañana.

22-Feb-2002

19H/018 My first instructions were to remove the small rocks in the N part of EU6 of 19H (N of Ernie), in order to see if the large rock we found yesterday S of Liezel's Skynrd continues with a line of big rocks between Crosby and Ernie. They are finding pottery ^(and chert chips) among these rocks, so hopefully I was correct and we aren't just removing fill.

WORMY At the end of the day yesterday I named WORMY, a feature made of limestone in 19E EU4. It is a U shape right now with its opening facing E into the ~~rock~~ E side of 19E's trench. It begins with a large limestone rock 70 cm. S of the NE corner of EU4 and continues to 80 cm. W of the Eastern side of EU4, then corners with a second limestone rock that goes to the N side of EU4.

22-Feb-2002, Kassia Landzio

P02-42-32

There aren't the large rocks in 19H/Ø18 that I was hoping to find, only a continuation of the fill. Because of this, we're moving to the W of the large rock in EUS 19L and 19K to clarify the large rock. I forgot to give my workers (Juan and Balbino) a new bag, so this will have to be a continuation of 19H/Ø18.

It's starting to sprinkle, but hopefully it'll hold off.

19H/Ø17 (continued) We're now going to do some more clarification around GROVER's E side in EUS 19E and 19H.

~~Since this is the same area~~ Since this is the same area Balbino was working on yesterday, but didn't finish, it'll be a continuation of 19H/Ø17. I removed two rocks from the E of Elmo that may have been part of Grover, but were disturbed due to root damage or something else. In order to clarify GROVER and ELMO, my workers are now clearing in this area. Strangely, they are finding many pottery sherds. One piece looks like it could be part of a very large pierced ladle sensor. If I remember correctly, this is also the approximate area where I found a carbon sample in 19E. They just pulled out a piece of pottery that's black with red paint. There are only 3 lines of red, but it looks like a possible headress.

22-Feb-2002, Kassia Randuio

P02-42-33

I just talked to Ed, and he recognizes this kind of pottery from the Naco valley - it's a large bowl with the image painted on the inside. The red paint I see is probably crab legs. Apparently they don't find a lot of this pottery here, even though they found it in Naco. The soil in this area is midden-like. We found a carbon sample, which I wrapped up, but it's probably too small to use. I did take a soil sample though, since the soil is so different.

19T Now, unfortunately, I have the heavy task of telling my workers that we need to move the rock pile we've created to the E of 19E. Oops. We've now managed to move the rocks and have plotted the corners for a new trench parallel to 19E, 20° E of N. it is 6 units (1x1m) long.

19T/001 We're leaving EU1, the southernmost unit, unexcavated for now. This first lot will be ϕ -1 ϕ cm. BGS from the NE corner of EU2 in EU2. We found a piece of a handle and an obsidian chip.

19T/002 They're now excavating 1 ϕ -2 ϕ cm. BGS and we're beginning to reach some rocks at about 1 ϕ cm. BGS. There were some ~~so~~ ceramics and BT (burnt). Big Bird seems to continue, but I'm going to move to EU3 first.

Lunchtime ☺

22-Feb-2002, Kassia Randzio

P02-42-34

19T/003 . 0-10 cm. BGS from SE corner of EU3 in EU3 of 19T. There are a couple ceramics, chert chips, pigment stone (red/yellow) I've removed some misplaced rocks, but I'm waiting until it's clearer to move more of them. After yesterday, I feel much more confident in my tumbler identification abilities. We're finding a lot of pigment stone. One ceramic piece we just came out with was the black/red kind I found in 19H/017 (P02-42-32). Because of all the rocks in this unit, my wickets went past the 10 cm. mark in some places, so this lot will be 0-20 cm. BGS.

19T/004 Now we're going to excavate the Southern 50 cm. of EU2 (S of Big Bird) 20-30 cm. BGS. This should reveal the front (or at least part of the front) of Big Bird in this EU.

25-Feb-02, Kassia Randzio

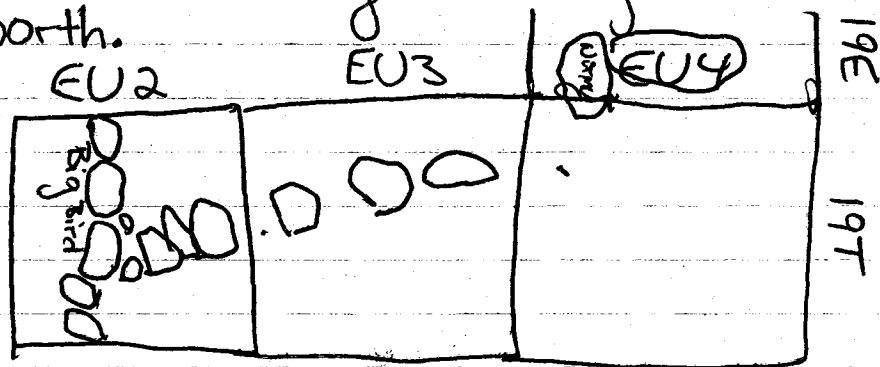
P02-42-35

Well, this morning is starting off well...
I put my backpack in the Las Canoas truck
this morning, which was pretty stupid
considering that we had a discussion
about which truck was which. I'm working
with a limited supply of borrowed stuff
today and I'm not really sure what lot
number to use. I'm pretty sure I didn't
make it past 19T/005, so I'm going to
begin with 19T/006 this morning.

19T/006

Juan and Balbino are clearing 0-10 cm.
BGS where possible in 19T EU4, 3 units
N of EU1, the southernmost unit. There is
a lot of tumble here because EU4 is
located about on the ~~seawall~~ superstructure.
We were supposed to get 2 more workers
today, but luckily I think they're clearing
brush instead... I'm not really sure
what I would do with them.

Hopefully in this lot we'll be able to
chase Wormy, the Dicke in 19E EU4 to
the E to see if it's really a niche. Also,
there's a possible line of rocks in 19T EU3
that could be coming off Big Bird and
going north.

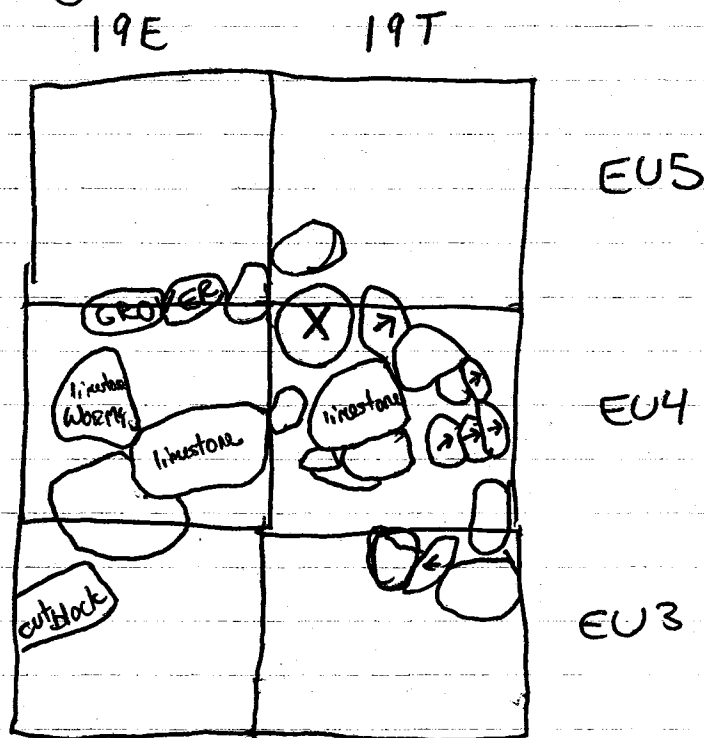


25-Feb-2002, Kassia Randzio

P02-42-36

I removed a couple rocks from the S part of EU4. One was tilted S, the other was tilted W. I'm hoping to find a continuation of the Miguel wall, which I had to break up in 19E EU4 to remove the metate. Right now, I don't really see that happening. There were a couple (or one broken) pigment stones beneath the rocks I removed. We also have some ceramics and a piece of bone that's not identifiable.

19T/007 There are a few rocks all tilted to the East, but I can't really tell what they're tilted off of. I'm moving Ø-1Ø cm. BBS in EU5 (again, only where possible... lots of superstructure) This should give me an idea of why the rocks are tilted in EU4 (hopefully) and chase grover to the east.



25-feb-2002, Kassia Randzio

P02-42-37

There are many more small rocks in this EU than in the others I just did. They're pretty loose, so I'm guessing they were used as BT fillers. We're finding some pigment stone and ceramics. There was also an obsidian chip, which Juan cleared in his mouth then proceeded to hand it to me. (I think this is what it'll be like to confiscate gum from my kids someday) There was a large roundish rock in the SW of EU5, which I removed. Below it were two flatish rocks. I'm thinking the northern one might be part of GROVER. We'll see.

19T/008 Continuing my "expand and then see" strategy, we're moving to ϕ -10 cm. BGS in EU6. I'm a little confused about why there continue to be so many small rock inclusions. Excavations are taking a little longer today since they have to walk about 6 meters south to the dirt/rock piles everytime they have a shovel full of stuff. However, it is fun to do some pitching practice from the EU to the backfill pile.

I'm feeling pretty out of it. I think I'm going to need to leave my workers to go sit in the shade more today. There were some ceramics and chert chips, but not a bunch.

19Y I'm plotting a new subop - 19Y. It's parallel to and east of 19T, oriented 20° E of N over structure 101. It's 1 m. wide by 6 m. long, divided into 6 1x1 m. EUs.


25-Feb-2002, Kassia Rondzio

P02-42-38

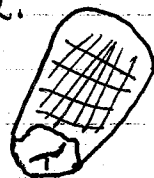
194/001 We're beginning excavations in 194 in EU2, leaving EU1 unexcavated for now. We're chasing B. Bird into 194... this should tell us whether Big Bird turned N in 19T EU2 or if it continues. Knowing this will help to clear some tumble in 19T. This lot is \emptyset -10 cm. BGS in EU2. The soil is dark with small roots and there are no rocks visible from the surface. They just handed me a pigment stone, but since there doesn't seem to have been any rocks around it or anything, I kind of figure it's random and not an artifact. I threw it in a bag for the lab though.

194/002 It looks like B. Bird might actually be continuing. We're going to go down another 10 cm. 10-20 cm. BGS in EU2 of 194. Oops. Scratch that. It'll be 10-30 cm. BGS, even with the level in EU2 19T, since the soil isn't changing and there aren't many ceramics. There were ceramics, chert, and BGS.

19T/009 Meanwhile, I removed some tumble from 19T EU6, and now they're doing some cleaning. Hopefully this will get us down to the level where Burt and Ernie continue E. They found a piece of ground stone that's flat with a square edge. It doesn't look much like a metate, but I'm sending it to the lab. Stemmed biface. A reddish rock, worn on one side.



I'm not sure what it is, but it's going to the lab. It's scored on its smooth side.



25-Feb-2002, Rossia Randzio

P02-42-39

Other than that, we're finding ceramics. Pat says the smoothed stone is a 'smoother' for smoothing pottery or groundstone?, but it seems kind of odd to me that they would score a surface purposely that they use for grinding on another surface. We've been finding chert chips and pot sherds.

194/003 We're now moving on to 194 EU3 Ø-1Ø cm. BGS. This should further clear up Big Bird's mess in EU2. There are some big rocks, but I'm not really sure what they mean. It's 3:00. Hasta mañana.

26-Feb-02, Kassia Randzio

P02-42-40

This morning started a little crazy. Mara fell in the stream and hurt her ankle, so she's home. This means I don't have yesterday's notes (in her backpack because I didn't have my backpack yesterday) and I've ~~not~~ inherited her workers for today - Jorge y José.

194/006


Juan and Balbino are excavating 10-20 cm. BGS in EU3 of 194. I may have skipped some lot numbers when naming this lot, because I don't have my notes from yesterday. They found pigment stone, ceramics, and chert core. It looks like my structure (#101) is petering out at this point. They also found a couple obsidian chips.

194/007

They're now moving on to EU4 in 194, where they are excavating 0-10 cm. BGS. The first thing they found was a chert chip. They're getting a few ceramics too. There are a bunch of large rocks just below the surface, as expected. Actually, ~~no~~ instead of going down 0-10, they're just clearing around the rocks (always one step ahead), so this lot will be about 0-20 cm. BGS... this shouldn't matter, since they're not finding a whole bunch of stuff.

194/008

I removed some tumble. There seems to be a "stack" of 3 rocks in the SE of 194 EU4/SW of 192 EU4 that fell E. I removed one of these rocks to clarify the line.



Found ceramics

26-Feb-2002, Kassia Randzio

PDJ-42-41

197

197/001

Jorgé and José are excavating in 19Z, a new subop we plotted this morning. It is 6 m. long and 1 m. wide, divided into 6 EUs. ~~500~~ It is parallel to and E of 19Y. I am leaving EU1, the southernmost unit, unexcavated for now. The first lot, 19Z/001 is 0-10 cm. BGS in EU2, one unit N of EU1, the southernmost unit. They are very careful workers, which is great. They are slow, but since I'm just getting used to having 4 workers, it's probably good. They found one ceramic piece in this whole lot.

197/002

10-20 cm. BGS in EU2 of 19Z. We're beginning to see some rocks right at 10 cm. BGS, but so far I don't see any patterns in them. They're finding some ceramics, a piece of obsidian, chert chips.

197/003

20-30 cm. BGS in EU2 of 19Z. This lot will bring us to the same level as 19Y EU2 right now and help to show what's going on with the rocks in this EU. There are more small rocks/stones as we go deeper - probably BS fall-off. They found an obsidian chip, a piece of chert (possibly unworked, but I'll send it to the lab), a bunch of ceramics, and some quartz and chert chips.

194/010

~~194/010~~

Now I'm going to have Jorgé and José creep up on B. Bird from the S in 19Y EU2. 30-~~35~~ cm. BGS in EU2 of 19Y in the Southern 60 cm.

note: There seems to be a "semi-layer" of small rocks at about 25 cm. BGS in the S of EU2 19Z, which I'm leaving in place for now.

26-Feb-02, Kassia Banzio

P02-42-42

4

194/010

(continued)

They're finding a bunch of pot sherds and some ~~ceramic~~ chert chips.

194/012


They went down 30-35 cm, then handed me their bags and leveled out. Because of that, I'm giving this new lot a new number. It's 35-40 cm. BGS in the 60 cm. S. of B. Bird in EU2 of 194. They're finding more pottery. They just found a piece of a figurine type thing.



They're finding a bunch of ceramics and a few lithic (chert) chips. The soil looks like it might be changing and I'm getting into the top of the midden found in EU 2 of 19E. They found a carbon sample, but it was loose when I found it... probably about 40 cm. BGS. There was ceramics and chert in this lot.

194/013

Big Bird seems to peter out in 19T EU2. I'm going to try to clear this up.



I'm going to remove these rocks and clean to find a possible base beneath.

this is a possible corner

There were a few ceramics here, but no stones that continued B. Bird below. I think the wall takes a turn N. In order to see better, they're clearing to 30 cm. BGS in 194 EU3, where there's a "gap" in the rocks where a plane of dirt hasn't been cleared yet.

194/015

26-Feb-2002, Kassia Rardzio

P02-42-43

194/009


Ø-10 cm. BGS in EUS of 194. There are a lot of rocks visible on the surface, due to superstructure tumble. We'll see what they look like in a little bit. They found an obsidian and chert chip.

199/011

I removed some more tumble from 194 EU4, and Juan's clearing there. I'm a little confused about some tipped rocks in the SE corner of EU4.

19T

194



EU4

note: this drawing isn't nearly accurate.

EU3

I'm just trying to show how a couple rocks are tilted... I hope

it's working

I went ahead and removed the tilted rock, along with some other tilted stuff. I'm going to continue doing this a little at a time until the "non-tilted" stuff becomes clear. This lot includes "beneath tumble" areas in EU4 and EU3. They continue to find a few ceramics.

194/014

I removed tumble from 194 EU4 and EUS, and 19T EU4 and EUS. Juan and Balbino are now clearing below it. They're finding some ceramics and lithic chips. A bunch of animal bone (identified by the large molars) was found in the center of 19T EUS about 30 cm. BGS. Piece of green obsidian blade.

26-Feb-2002, Kassia Randzio

P02-42-44

194/015 They're finding ceramics and some chert
(continued) core/chips. I think the rocks I'm having them
carefully leave in place aren't really anything,
but I'll leave them for now.

192/004 To check out the rocks in 194 EU1/EU2,
I'm having my guys excavate 0-10 cm. BGS
in EU3 of 192, 2 units N of EU1, the southernmost
unit. They found a tiny chip of perlite so far.
A couple of ceramics.

192/005 10-20 cm. BGS in 192 EU3, 2 units N of
EU1, the southernmost unit. They're finding
ceramics and some chert stuff (cores/chips)

192/006 is 0-10 cm. BGS in EU4 of
192, 3 units N of EU1, the southernmost

192/006 unit. In EU3 I found a bunch of (what
I think is) tumble, but it seems too clearly
tumble to remove if that makes any
sense. The very thorough search is only
turning up one ceramic piece so far.

27-Feb-2002

192/007 10-20 cm. BGS in EU4 of 192. There are
a couple small lithic chips, ceramics, BS.
There are a lot of small stones about 12 cm. BGS,
which there's a slim possibility they could have
been a surface, but my workers already went
through... they are finding pot sherds within rough-
plumbate piece. There's a possible wall on
the W side of 192 EU4 made of large rocks about
15 cm. BGS. I'm going to chase this possible wall N in EU5.

26-Feb-2002, Kassia Randzio

P02-42-45

19Y/016

0-10 cm. BGS in EU6 of 19Y, the northernmost unit. Hopefully by clearing this unit I can clear up some of the rocks in 19Y EU5. Found a chert chip and some ceramics.

19Y/017

I removed tumble from ~~EU2, EU3, EU4, and EU5~~ EU2, EU3, EU4, and EU5 of 19Y. Juan and Balbino are cleaning around it. Most of the stuff I took out was leaning off of what could be various walls... hopefully, if this is the case, then some wallstones will turn up underneath. Ceramics.

19Y/018

There are a lot of ceramics from the western 50 cm. of 19Y EU2 and the eastern 30 cm. of 19T EU2 30-40 cm. BGS. Luckily Juan and Balbino knew to keep these separate, so this is a different lot.

19Y/017
(again)

27-Feb-2002

We lost some time this morning by visiting Las Canoas this morning. Juan's sick today, so his father's here to work for him. I removed some more tumble. We never actually did 19Y/017 yesterday, because we switched to 19Y/018, so I'm ~~now~~ doing 19Y/017 now. They're finding ceramics, chert, pigment stone.

19Y/019

Beneath tumble in the W side of EU6 19Y and E side of EU6 19T. I realized that I created a wall here as a product of excavation, so I took it out as tumble as I should have originally.

27-Feb-2002, Kassia Randzio

P0242-46

199/019

(continued)

They found ceramics and some chert chips.

There's an earthen area between rocks in

192/010

the W side of EU3 192. I can't really tell what's going on with the rocks there yet, so hopefully this will reveal something. It's about 15-20 cm. BGS that they're digging. They're finding ceramics. There's a chunk of plumbate, about the same coloring as the last piece we found.

194/020

W side of EU3 in 194 between rock groupings approx 20-30 cm. BGS. The soil is harder and more midden-like, but I can feel some rocks beneath it that may be part of a wall? We'll see. It rained during lunch, so everything's pretty dark and muddyish. They're finding ceramics and a few obsidian chips.

~~194/020~~

19AC

In order to chase FRED, I am having Balbino and Juan's dad help me create a new subop, 19AC. This is an axial trench parallel to and E of 192. It is oriented 20° E of N and consists of 6 units (1x1 m.).

I am not excavating EU1 right now.

19AC/001

0-10 cm. BGS in EU2 of 19AC, 1 unit N of EU1, the southernmost unit. Very strangely, the only things found were a few pieces of obsidian. We seem to be hitting the natural rocky layer that Brandon got in 19C, so I'll stop there.

27-Feb-2002, Kassia Pandzio

P02-42-97

19Z/008 0-⁵~~10~~ cm. BGS in EU5 of 19Z, 4 units N of EU1, the southernmost unit. They found a few ceramic pieces, but that's it.

19Z/009 5-10~~10~~ cm. BGS in EU5 of 19Z. Found a few ceramic pieces and some chert chips.

19Z/011 10-20 cm. BGS in EU5 of 19Z. We're beginning to actually hit some rocks in this level. They're finding ceramics and some chert chips.


19Z/012 20-30 cm. BGS in the NW corner of 19Z EU5, E of a wall running N through EU4 and EU5. Ceramics, BS, lithic chips.

FRED

I am naming this wall, which is first clearly visible in the SE corner of EU4 19Z and runs N through EU5 55 cm. W of the NE corner.

~~19Z/012~~

28-Feb, 2002

19Z/021 I finally managed to get Mara's guys busy on the detail work, because that's what they're best at. They're working to clean up in 19Z/EU3's S side. They're finding pottery and a great piece of interestingly shaped obsidian/perlite core.  They also found a hand-shaped ceramic piece, probably an occarina. Ed says that when there are hands, they're usually pointed inward, ~~and~~ but these are pointing out of the figurine.

28-Feb-2002, Kassia Pandzio

P02-42-48

194/022

I removed tumble from between two probable walls (both N-S, but at slightly different angles) ~~found~~ in the W side of 192 and the E side of 194 in EU4, EU5, and the S part of EU6. One stone I moved, ~~from~~ from EU5 SW corner of ~~194~~ 194 was probably actually part of the wall. Underneath there were a whole bunch of small stones, which I could kind of see before removing the rock, but used as proof of tumble, rather than as proof of construction. These small stones were obviously placed there purposefully, and the rock I removed was resting directly on top. Luckily, Mara's guys, who are always extremely careful, are working to leave it in place. They're finding some ceramics and a couple lithics, but not a whole bunch of stuff.

GINGER

It seems clear that there is a wall beginning 100 cm. S of the N boundary of EU6 in 194 and about 30-50 cm W of the E boundary of 194. It continues S to 170 cm. N of the S side of EU2 in the E side of EU3 of 194. I will call this wall GINGER

~~GINGER~~

SNAP

Ginger turns W in 194 EU3 and runs W into EU2 of 194 100 cm. N of the S wall of EU2 and 50 cm. N of the Eastern corner of B. Bird. ~~It ends 80 cm. W of the~~ It ends 80 cm. ~~W of the~~ E of the West side of 194. I will name this wall SNAP

28-Feb-2002, Kassia Randzio

P02-42-49

19AC/002

Juan's dad is here again today. My first project for him and Balbino today was to dig ϕ -10 cm. BGS in EU3 of 19AC. This will further help us to chase FRED. They're finding a couple ceramics, but not too many.

FRED continues S into EU1, which I haven't excavated yet, so Juan's dad and Balbino are getting the unit prepared.

19AC/003

ϕ -10 cm. BGS in EU1 of 19AC, the southernmost unit. We are excavating here in order to chase FRED to the south. He seems to peter out a bit (the rocks aren't as hefty), but does continue. It's possible that it's more of a "boundary line" outside the building than an actual wall here. They're finding ceramics and some chert.

FRED seems to come to a corner and turn W 30 cm. N of the southern boundary of EU1, so I'm going to chase it W in EU1 of 19Z, which I haven't excavated yet.

19Z/013

ϕ -10^{cm} BGS in EU1 of 19Z, the southernmost unit. This seems to be an empty lot so far.

Things to do

- spring clearing to E of ~~stone~~ work
 - 3 possible N-S lines in 19Z, 19AC \rightarrow remove fitted rocks (one wall w/ slippage to two sides)
- they found a few ceramics finally, but not much. There is also a chert chip.

ROGER

FRED turns W in EU1 of 19AC 30 cm. N of the southernmost boundary of 19AC and continues W through at least 19AC EU1, 19Z EU1, and 19Y EU1. This is Roger.

28-Feb-2002, Kassia Randzio

P02-42-450

19Y/025 Ø-13 cm. BGS in EU1 of 19Y. Empty lot. I expected Roger to continue into this unit, but except for one rock in the first 10 cm. of the E side, Roger stops.

19Y/026 In search of the rest of Roger that expected to find, they're digging down slightly further. There do seem to be some rocks, but right now it's unclear whether they're part of Roger or not. They're finding ceramics. There's a figurine that's been broken, but there are several pieces of it. I bagged the pieces together. 13-17 cm. BGS (EU1)

19T/010 ~~Roger~~ does continue in 19Y EU1, so I'm going to continue chasing into EU1 of 19T. This lot is Ø-10 cm. BGS in EU1, the southernmost unit in 19T. Empty lot.

19T/012 10-17 cm. BGS in EU1 of 19T, the southernmost unit. ~~Roger~~ ^{BGS} should probably turn up in this lot. Found ceramics and some obsidian chips, but Roger still hasn't turned up.

19T/013 17-30 cm. BGS in EU1 of 19T. Hopefully Roger will turn up here. There seem to be many more pottery sherds and some small rocks at about 20-25 cm. BGS. They're finding ceramics, chert, BS. (2 bags 8x12 of ceramics!)

19T/014 S of Roger in EU1 of 19AC, 19Z, 19Y, 19T. 10-25 cm. BGS. They found ceramics and obsidian.

19AC/005 Ø-10 cm. BGS in EU4 of 19AC

28-Feb-2002, Kassia Rardzio

P02-42-51

194/023

They're clearing where I removed tumble from the E of GINGER in 194 EU3 and EU4. It's starting to rain and the winds picking up, so I don't know how much longer we'll be out here. They're finding some ceramics.

194/024

I removed possible tumble from 194 EU5. Here there seem to be 3 N-S lines, but the the W line seems slightly/happazardly tilted W and the E line seems tilted E. I think there might be one center line with slippage to the two sides. So, I removed the tilted rocks, and I'll be able to see any patterns below. They got a piece of BS and chert (but I'm not sure if it's actually worked or not) ceramics?

19T/011

I'm clearing the pile of small rocks found in lot 194/022 that my workers were so careful to leave in place. We removed them, but they aren't finding any artifacts with them. Just to the W (to the E of WORKY's E portion) are some slanted rocks, which I will finally remove. They're in EU4 of 19T. Because of their close proximity to the smaller rocks, I'll include them in the same lot. This effort only turned up ceramics, a tiny chert chip, and a bunch more small rocks... maybe this is just fill?

19AC/004

Because it was raining before, we had a hard time doing fine clearing to the E of Fred. Mara's guys are doing that now - E of Fred in ~~EU0~~ EU2, and ~~EU3~~ of 19AC. They're finding ceramics, obsidian, a petite globule (ball-like w/ knobs), chert. 10-25 cm. BGS lot. 0-10 cm. BGS in EU6 of 192. Lithic Chips.

192/014

~~192/014~~

01-March
~~000000~~-2002, Kassia Randzio

P02-42-52

First thing this morning, Pat and Ed stopped by to stare at my structure and note how strange/difficult it is. It turns out that what I named GINGER yesterday may not be a wall. Everything E of B. Bird, Wormy is pretty jumbled. I'll give my workers some "safe" work, while I draw and photograph the area. Then I can begin moving rocks out.

19AC/006 10-20 cm. BGS in EU4 of 19AC.

19€

19T

194

197

ceramics (plumbate),
chert, obsidian
Z got "stretched,"
so it's not actually
to scale

hence the dotted lines

EU6

EUS

EU4

603

EU2

B. Bird

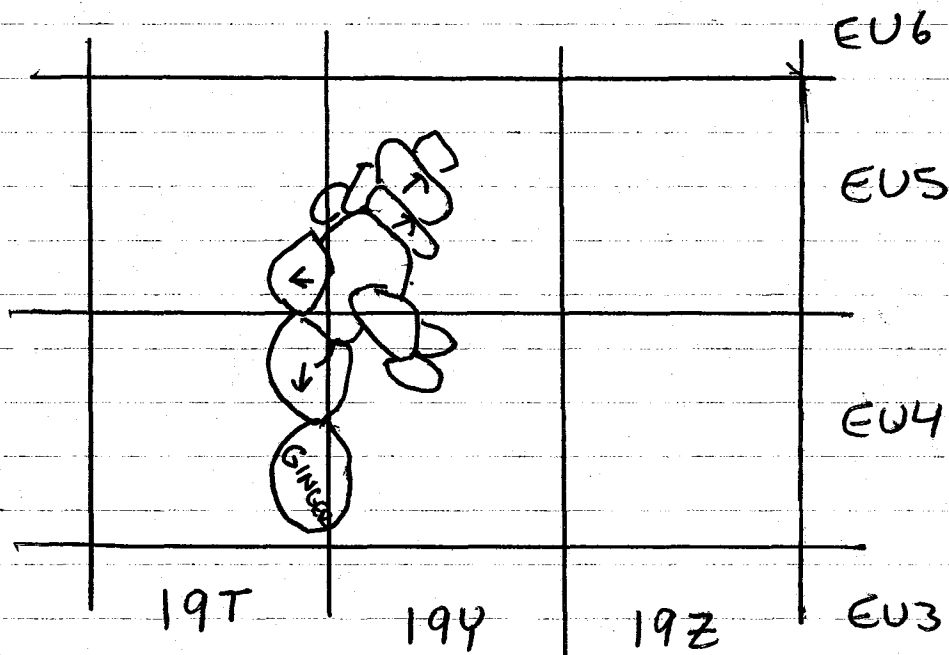
01 - March

~~2002~~ 2002, Kasia Randzio

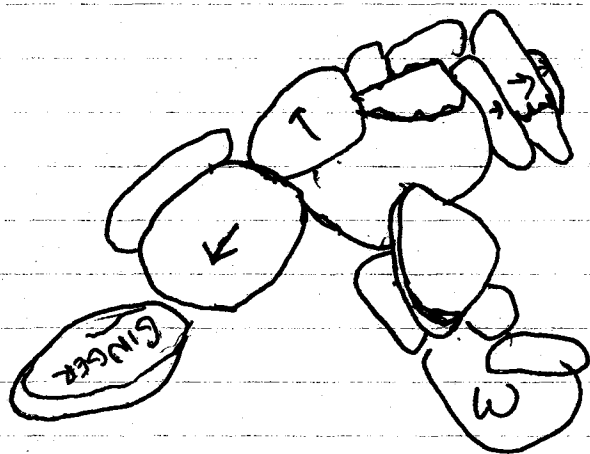
P02-42-53

192/015

10-20 cm. BGS in EU6 of 192. Chert, ceramics.



View from East



194/027

Extra thorough clearing (about 0-10 cm. BGS, depending on location) in EU6 of 194. They found ceramics and chert.

192/016

They're doing an extra thorough clearing in EU6 of 192. Finding ceramics, chert.

01-March-

~~01-March-~~ 2002, Kassia Randzio

P02-42-54

[AH]

In order to chase Roger, which seems to leave my subops at 19T EU1's S side, I've created ~~a~~ a new subop, 19AH. 19AH consists of two ~~1x.5~~ 1x.5 meter units located S of EU1 & 19Y and EU1 19T.

19T EU1	19Y EU1
EU2	EU1

N
↑
W ← E
S

19AH

EU1 of 19AH is the easternmost unit. EU2 of 19AH is the westernmost unit.

19AH/001 0-15 cm. BGS in EU1 of 19AH, the easternmost unit. They found ceramics, chert. It looks like there's a possibility that Roger corners and turns S.

19AH/002 0-15 cm. BGS in EU2 of 19AH, the westernmost unit. They found ceramics. I can't figure out what's going on w/ Roger.

[AI]

In order to get a better understanding of Roger, I'm creating a new subop, consisting of two 1x.5m. units S of 19AH EU1 and 19AH EU2.

19T EU1	19Y EU1
19AH EU2	19AH EU1
19AI EU2	19AI EU1

EU1 is the easternmost unit, EU2 is the westernmost unit.

AI/001 0-15 cm. BGS in 19AI EU1. Ceramics, Chert.

01-March-2002, Kassia Randzio

P02-42-55

I finally got the camera (digital) and took pictures of the crazy area in 19T, 19Y, 19Z, in EU3, EU4, EU5, and EU6. 1st picture was from the E, then from S, from W, from N. Then I took a picture of the rock w/ rocks tilting off in all directions (which I drew on P02-42-53)

19AI/002 0-15 cm. BGS in EU2 of AI, the westernmost unit. They found ceramics and a good sized red pigment stone, one lithic chip (obsidian/perlite?)

19Y/030 15-30 cm. BGS in EU1, N of Roger (Northern 50 cm.) They're finding some chert (core), and lots of ceramics (a rim to probably a storage jar that would have been maybe 50 cm. in diameter) They found a second large rim from a different pot. Some of the pieces of ceramics are a deep red color I don't usually see. Obsidian blade piece. It seems like Roger might be 2 rocks deep until the E edge of 19Y, where it continues w/ 1 rock deep.

19Z/018 To test this theory, we're excavating 15-30 cm. BGS in 19Z EU20 W of Fred and N of Roger. Again, there seem to be a bunch of pot sherds. They found a stamp that seems to be well used, but broken. Found some chert core/chips, obsidian blade pieces, ~~quartz~~ There are a lot of rock inclusions in this lot, as there were in the last (19Y/030)

19AC/007 10-30 cm. BGS in EU1 of 19AC, E of Fred. There are a lot of stone inclusions. I'm doing this in order to (hopefully) finally find the base of Fred. Ceramics. Chert,

01-March-2002, Kassia Randzio

P02-42-56

194/028

Cleared in the E side of Wormy's big limestone in 19T/194 EU4. Found ceramics.

194/029


Now that I've taken pictures, I'm feeling brave enough to remove the tilted rocks from 19T, ~~and~~ 194, and 19Z EU3, EU4, EU5, EU6. I'm going to remove, clear, remove... hopefully something will become clear (that would be nice). They're finding some ceramics, chert, but not a bunch.

19Z/017

I removed loose rocks from 19Z EU5, EU6... my workers are now clearing, in search of the rest of F&D. There are ceramics, chert, green obsidian pieces. This brings us to 25 cm BGS in EU6.

194/029

(continued)



View of 19Z EU4
from the west.

There are some flatish rocks, but there are tilted ones underneath, therefore, I'm going

to remove them (a few at a time)

194/031

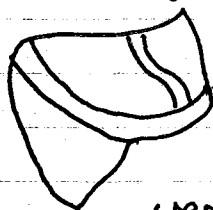
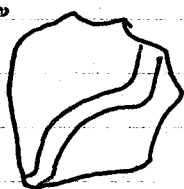

Beneath tumble/loose rocks in 194 EU6. Found ceramics.

11-March-2002, Kassia Randzio

P02-42-57

This is our first day in the field since Spring Break... Mara's parents are here, it's a little overcast. It turns out that I don't really remember what's up with my structure, but I'm working on staring down the rocks. I have just Juan and Bobino with me today, since Mara's back, which is probably good for now. I'm going to need to pull out some rocks here... let's see...

194/032 I'm pulling out tumbleish rocks from 194 EU6, EUS. I took pictures and drew some of this stuff last time, so I should be set. We're thinking there might be a flat surface (that would be nice) underneath. This lot is (194/032) defined as beneath tumble in 194, ~~003~~ EUS and EU6. So far they're not really finding anything... (tiny green) weird. Oh- I take that back- pot shards, obsidian, chert, ~~or~~ we found a few pieces of chunky ceramics with interesting molding jobs.



(all the line parts drawn in are raised ridges)

It would be cool if this were a map.

* Mara's encroaching on my territory... she's taken over most of my 19AC EU6, so that's her business now

There's a Maco ceramic piece here... a piece of bone. I think my cleanup is going well. It look like GINGER's not doing so well.

11-March-2002, Kassia Randzio

P02-42-58

194/033 Moving on, 194/033 is beneath tumble in 194 EU4. I just removed a couple rocks that were pretty loose from the N side of this ~~EU~~ EU. They were kind of flatish, but really loose and slightly lopsided. There's a slim possibility ~~of~~ they could have been part of a short E-W wall, but I doubt it. The only problem is that they only found one tiny ceramic piece. I took out a few more rocks, found bone, some ceramics, chert piece.


192/019 We're trying to figure out the relationship between FRED and ERNIE. In order to do this, I'm ~~digging~~ digging to find the base of FRED in EU6 of 192, which is just before FRED and ERNIE should meet to make a corner. 192/019 is 20-~~50~~ cm. BGS in EU6 of 192 in the ~~area~~ Eastern 40 cm. and Northern ~~50~~ ⁴⁰ cm. of this unit. The soil seems to get hard and midderylike at about 40 cm. BGS, but they've already started using the same bags, so I can't change lots now. Underneath FRED, there seem to be a layer of small flint-like rocks. I'm not really sure what this means right now. This lot has ceramics, chert, obsidian.

19T/015 I'm removing the small rocks (that I drew in the drawing on P02-42-52 as scribble) from the W side of 194 EU5 and the East side of 19T EU5 (to the ~~of~~ E of WORMY). This was probably fill, but I had to remove it in order to see what's underneath. It's unclear here where GROVER stops. We've got ceramics, chert, obsidian.

11-March-2002, Kassia Randzio

P02-42-59

In order to better ^{see} show FRED aligns with BURT, I'm going to remove some rocks from the W side of 192 EU6. Underneath, there are several small "fill rocks", but I think this will show me a clearer base of FRED and how it might join up w/ BURT and ERNIE.



Scratch that. I've decided that's not going to be especially useful.

19T/015
(continued)

JANE

Instead, I removed a few more rocks from around Wormy, and I'm continuing 19T/015

I'm finally going to name the wall (which is finally becoming clear) which goes from SNAP N. to connect with GROVER (which becomes sketch after passing by Wormy) This wall will ~~be~~ be JANE.

19Y/034

I'm removing the random stacked rocks from the center of 194 EU2, which I left a while back, since they were somewhat stacked, but as my workers tripped over the thing everyday, it mysteriously lost all but one rock, and that got loosened, so it's only a heap of dirt. Found lots of pot sherds underneath though, that's happy.

That's it. There's 15 minutes left, and in order to prepare for pictures and mapping tomorrow, they're sweeping everything.

12-March-2002, Kassia Randzio

P02-42-60

Unit Name	Length	Width	Height	Alignment	Courses	Top Measure	Bottom Measure
BIG BIRD	166 cm.	≈ 29 cm.	10-20 cm.	E-W: 100° E of N	2 2	28- 30	55- 60
MIGUEL	130 cm.	34-26 cm.	13-25 cm.	E-W: 80° E of N	2 2	39- 40	60
BOB	224 cm.	≈ 19 cm.	6-13 cm.	N-S: 341° E of N	1-00	27	52
MARIE	168 cm.	36 cm.	4-9 cm.	N-S: 2° E of N	1-1	34	44
HOOPER	300 cm.	≈ 27-36	≈ 8	N-S: 10° E of N	1	12	54
JESSIE	133 cm. (??)	23 cm.	16 cm.	N-S: 10° E of N	1	31	40
GROVER	339- nicker 107... (E)	25 cm.	10 cm.	E-W: 100° E of N	1-3	11	41
BURT	766... (continues W)	21		E-W: 100° E of W	?	18	
ERNIE	766... (continues W)	32		E-W: 100° E of W	6 or 7	33	
JANE	201	32	18-47	N-S: 340° E of N	2	10	57
SNAP	103	23	34	E-W: 69° E of N	1-3	25	62
FRED	694 cm (10 most 94 are in Liesels 194 E of N)	22-30	11-21 (mire) -49 (Liesels)	N-S: 10° E of N	1	26	79 (mire) 103 (Liesels)
ROGER	272 (20 most 99 added on later)	≈ 42	23	E-W: 280° E of N	2 (east) 1 (west)	29	52
ELMO	53 E-W: 89° N 43 E-W	≈ 28	45	N-S: 0° E of N E-W: 253° E of N	4	6	54
OSCAR		≈ 65 cm. diameter	≈ 25 cm.		2 or 3	28	54
JAY	150	≈ 30-35	≈ 20	N-S: 0° E of N	1	23	48
GORDON	180	≈ 19	≈ 12	N-S: 0° E of N	2		

12-March-2002, Kassia Randzio

P02-42-61

Unit Name	Largest Rock	Smallest Rock	Modal Size	Rock Form	Material/Kind of Rock
BIG BIRD	9x27x27cm	9x16x7		rounded subangular	limestone, grey stone
MIGUEL	6x24x32 6x24x32	6x9cm.		flat, shallow, shaped	limestone, cut block (one)
BOB	8x23x24	3x12x13cm.		rounded; flat	limestone, grey stone, basalt
MARIE	9x31x29	7x16x18		subangular rounded	grey stone
HOOPER	8x31x28	3x16x14		subangular rounded	grey stone, limestone, basalt
JESSIE	17x33x19	13x23x23		subangular rounded	basalt, grey stone
GROVER	6x32x22	13x16x25		subangular rounded	grey stone, basalt
BURT	13x27x29	5x10x14 5x10x14		subangular rounded	grey stone, basalt, limestone
ERNIE	14x31x34	5x17x25		subangular rounded	grey stone, basalt, limestone
JANE	21x54x29	11x13x18		subangular rounded	grey stone
SNAP	13x34x17	7x28x19		subangular rounded	grey stone
FRED	6x29x33	5x16x17		subangular rounded	grey stone, basalt
ROGER	11x50x31	4x10x14		subangular rounded	grey stone, basalt
ELMO	10x29x22	6x8		rounded	grey stone, limestone
OSCAR	8x21x30	11x10		rounded	limestone, grey stone, basalt
JAY	25x16x48	6x21x24		rounded	grey stone, basalt
GORDON	49x12x24 (cut block)	18x4x19		rounded, cut block	limestone, grey stone, basalt

13-March-2002, Kassia Randzio

P02-42-62

I spent my first hour making a map of my structure. I realized that there are a couple things I still need to name (surfaces) just to make talking about them easier later. So...

ABE ABE is the surface-like area between Jessie and Hooper. It's rounded greystone and a little limestone.

ELMER ELMER is the surface N of BIG BIRD, ~~W~~ of JAY, E of GORDON. It's made of one cut block, and rounded riverstones (greystone, basalt)

JAY JAY is a N-S wall running from the E corner of BIG BIRD N into ELMER. It's about 150 cm. long and made of rounded basalt, grey stone, and limestone.

13-March-2002, Kassia Randzio

702-42-63

ERNIE

I think the earliest wall in structure 101 is ERNIE, the northernmost wall in my excavation area. This is based on the depth of ERNIE, which Liesel excavated in 19V EU2. ~~ERNE~~ ~~ERNE~~ ERNIE is 80 cm. tall at this point and seems to be chinked or made with small stones in the lower 50 cm. On top of this, ERNIE is made of larger rocks, possibly sign of an addition. In Liesel's area, CROSBY and other terraces were added ~~on top~~ on to the N of ERNIE, covering ERNIE's earliest and lowest constructions, but I assume that ERNIE continues the same deep, chinked/small stone construction E and W from the section Liesel exposed. In the area I exposed, ERNIE is approximately 766 cm. long, but continues W into unexcavated territory.

14-March-2002

~~42-42-60~~

BURT

Directly S of ERNIE (and parallel) is BURT, which runs the entire length of ERNIE. Because ERNIE is directly to the N, and there is fill immediately behind (to the S) of BURT, I do not know exactly what the height of BURT is. It is made of slightly smaller stones than ERNIE, but I think that it was probably built at the same time or slightly after ERNIE as reinforcement. Its tallest ^{preserved} point is 18 cm. below the datum used for all measurements on 702-42-60. I assume that the entire wall was once at least this height. ~~ERNE~~

14-March-2002, Kassia Randzio

702-42-64

FRED

From the Easternmost reaches of ERNIE, ~~about~~
~~about 2800m~~ FRED begins, running S 694 cm.
FRED is preserved as only one (sometimes 2) rocks
high with a height of 24 cm. at its northernmost
point in my excavations. However, FRED seems
to continue N into Liesel's area, where it is 49 cm.
tall. I think this is probably one of the original
walls to the structure (if ERNIE is indeed oldest)
since it is perpendicular to and creates a
corner with ERNIE.

ROGER

From FRED's southernmost point, ROGER begins
~~and runs~~ at a right angle and continues W
272 cm. This wall is made of two horizontal
courses, unlike FRED. The eastern portion of
this wall is two rocks high, but the wall
seems to "slump" and only be one rock high
in the westernmost 99 cm. because of this change
in construction, I think the western 99 cm. were
added on after the eastern portion. Also, because
of the lack of a lot of tumble in the area
surrounding ROGER, I'm not sure that it was
ever much higher than it is currently preserved
(23 cm.). It is possible that it was used as a
border or boundary defining the space of structure
101, rather than a base for higher Bajocque
construction.

GROVER

GROVER is basically parallel to BURT and
ERNIE, but at a slightly more S/W-N/E angle.
Because of GROVER's proximity to the ~~original~~
pre-excavation ground surface, it seems to be poorly
preserved. It is unclear whether GROVER continues

14-March-2002, Kassie Randoio

P02-42-65

West into unexcavated territory. I'm fairly certain that GROVER also continued ~~to~~ East, possibly all the way to meet with FRED, but was not preserved in this area. The ~~westernmost~~ portion of GROVER that is preserved and is exposed is approximately 500 cm. long, with a "niche" 107 cm. W of the easternmost preserved portion of GROVER. To the W of this niche, GROVER seems to curve slightly S, probably a product of preservation, rather than original construction.

JANE

From approximately the easternmost preserved portion of GROVER, JANE begins and runs S 201 cm. Again, this wall isn't very well preserved, but I think it was probably all at least as tall as its highest point, which is 10 cm. below the datum used on P02-42-60. The southern corner of JANE is one stone, which also seems to serve as the "cornerstone" for SNAP, which runs ~~to~~ W from the southernmost part of JANE.

SNAP

Because of their shared cornerstone, I think these two walls were probably constructed at the same time. SNAP runs W from JANE 201 cm., until hitting JAY. Because SNAP abuts JAY, I think that JAY is older, and therefore JANE and SNAP were added on later.

JAY

JAY continues both N and S from where SNAP meets it for a total length of 150 cm, but gets lost in WORMY, a surface made mostly of limestone to the S of GROVER, the E of ELMO, and the W of JANE. At the S end of JAY, there is a corner made with BIG BIRD.

14-March-2002, Kassia Randzio

P02-42-66

BIG BIRD

BIG BIRD continues W from its juncture with JAY for 166 cm. It is one and two rocks high, and poorly preserved. Some of the rocks on its W side seem to have been pushed out to the S, probably because of the pressure of the wall, but I assume that it cornered with a N-S oriented cut block on its Westernmost edge. ~~ELMER~~

ELMER

This cut block (part of GORDON) is the western edge of ELMER, a surface of grey stone, basalt, and some limestone which is bounded to the S by B BIRD and to the E by JAY.

GORDON

the N-S cut block that creates the corner of B BIRD creates a N-S wall, 180 cm. long that goes N to meet ~~ELMER~~^{ELMER}. Just N of the first cut block, a second cut block, oriented E-W, cuts off the wall before ~~ELMER~~ GORDON continues N. However, because of this "interruption", I think ELMER (and hence B BIRD and JAY) were a later addition to the structure.

MIGUEL

The "interrupting" cut block creates an E-W wall, MIGUEL, which continues W 130 cm. from the cut block. This wall is two and courses high, with a row of white limestone rocks (with their flat edges facing S) making up the uppermost course.

BOB

~~From the westernmost part of Miguel, BOB begins and goes N 224 cm. to meet with GROVER (I think). BOB gets sketchy as it meets with GROVER, but I think they were originally related.~~ From the westernmost part of Miguel, BOB begins and goes N 224 cm. to meet with GROVER (I think). BOB gets sketchy as it meets with GROVER, but I think they were originally related.

14-March-2002, Kassia Rando's

P02-42-67

OSCAR

Approximately 125 cm. to the N of where BOB begins, OSCAR is to the E of BOB. OSCAR is a circularish construction, about 65 cm. in diameter, of rocks slumped into the center. It is possible that this is a "post hole".

MARIE

Running under BOB, is MARIE a N-S wall 168 cm. long. I think MARIE may have been one of the first walls, with BOB and MIGUEL added on on top later. Although MARIE ~~seems~~ can only be exposed to where it meets BOB, I think it probably continues underneath.

HOOPER

About 50 cm. to the W of MARIE, and parallel to MARIE, is HOOPER, which is 300 cm. long and meets with GROVER.

JESSIE

About 35 cm. to the W of HOOPER, and also parallel to MARIE and HOOPER, is JESSIE, which is only about 4 rocks long for a total of 133 cm, but probably once continued N ~~about~~ to meet with GROVER.

ABE

Between HOOPER and JESSIE is ABE, a surface made of basalt, greystone, and limestone. I found a bunch of pottery sherds here when I was excavating, which makes me think that it was used as a storage area for pots.

ELMO

ELMO is a "niche" created by GROVER, the W side of the niche in GROVER, and a short (50 cm.) E-W construction on its S side. Some of the rocks are slightly slumped to the middle, so it's possibly a post hole, but more likely a small storage area or something.

14-March-2002, Kassia Randzio

P02-42-68

WORMY

Wormy is a limestone surface (mostly) bounded by JANE and GROVER approximately 120 cm. E-W and 105 cm. N-S. ~~It is a post hole~~ In its NE corner, the rocks are slightly slumped inward, making it a possible post hole. Wormy is approximately 30 cm. higher than ELMER.

Summary:

I think ERNIE, BURT, FRED, HOOPER, JESSIE, and MARIE were constructed at about the same time (they have similar orientations, and ~~and~~ MARIE is under later constructions)

GROVER, BOB, MIGUEL, and GORDON? were added on later, with a slightly new orientation. Later, BIG BIRD, JAY, (and hence JAY) were added on.

Finally, SNAP and JANE were added.

ROGER may have been built at the same time as FRED, and then 99 cm. were added on later.

15-March-2002, Kassia Randzio

P02-42-69

11:35


202AE

This is my first day out at Las Canoas. Miranda gave me and Mara a little site tour first ^{16, 15, 17} thing. I'll be working on structures #20, 14, 19, 18. My first project is to excavate structure number 20, the largest in this group. Mara and I just laid a trench over the top that's 1 meter by 19 meters and oriented N-S: 10° E of N. There's a looters pit just to the E of the ~~top~~ southernmost units.

EU19	EU18	EU17	EU16	EU15	EU14	EU13	EU12	EU11	EU10	EU9	EU8	EU7	EU6	EU5	EU4	EU3	EU2	EU1
------	------	------	------	------	------	------	------	------	------	-----	-----	-----	-----	-----	-----	-----	-----	-----

→ N

This is subop 202AE (19 units over structure)
I will begin working in the Northernmost unit (EU1) after we lay out the stakes for Mara's trench.



(very rough sketch of the structures I'll be excavating.)

202AE/001 0-10 cm BGS in EU1, the northernmost unit in 202AE. There's a slight depression in the Northern 30 cm. I'll have to ask Miranda if this was part of a test pit. I'm measuring BGS from the SW corner, where the ground is highest. We don't have the soil color book

15-March-2002, Kassia Randzio

702-42-70

out here today, so I took a soil sample... we can get a color on it tonight. They got a little ambitious when I went to get lot tags and it looks like they went down about 20 cm. BGS from the SW corner, but that's okay because it doesn't look like there's been a change in soil. They're finding some pretty chunky ceramics. There's a large rock in the center of the South side, probably tumble, but other than that it's really just dirt and ceramics. Miranda came by to take pictures. She said that the "depression" I noted to the N of 202 AE isn't a test pit that she knows of. If there's a change in stratigraphy, I might expand one unit to the N.

202AE/002 20-30 cm. BGS from the SW corner in EU1, the northernmost unit. More chunky ceramics, the same soil type. My workers are pretty quick. Found a little piece of BS. My workers names are Benito and José. One chert chip, ceramics, BS.

202AE/003 30-40 cm. BGS from the SW corner of EU1, the northernmost unit. The soil's still the same. Ceramics, chert, BS. We're not done w/ this lot, but it's time to go... I buried the artifact bag in EU1. We'll continue Monday.

18-March-2002, Kassia Randzio

P02-42-71

This morning started off slow... we hired more workers, so we had to wait for Jorge to truck them in. It looks like it's going to be a hot day.

José and Señor Benitez are getting started... continuing 202 AE/003. Ceramics, chipped quartz. There seems to be a row of rocks on the W side of the unit, possibly a wall or floor. I told the guys just to finish the lot and clear well, and then move to EU2.

202AE/005 0-10 cm. BGS in EU2 of 19AE, one unit S of the northernmost unit. (BGS from the SW corner)

They're just about done with the lot and haven't found anything. There are a couple rocks they're looking to take out - probably tumble - but I'm not in a hurry, so I can wait a bit to be sure.
Empty lot. SR2.5/1

202AE/006 10-20 cm. BGS from the SW corner in EU2 of 19AE, one unit S of EU1, the northernmost unit. This is their 5th lot, so they're screening. They're finding a few ceramics, but not much. SR2.5/1

202AE/008 20-40 cm (where possible... large out of place cut blocks) BGS from the SW corner in EU2, one unit S of EU1, the northernmost unit. They're finding ceramics, but not a bunch. They found some BS and a chert thing (smoothed) SR2.5/1

202AE/009 0-10 cm. BGS from the SW corner in EU3, 2 units S of EU1, the northernmost unit. They just started here without direction, but I'd have to go here eventually anyway. I'm going to sketch EU1 and EU2, remove tumble, then have them return to EU1 and EU2. SR2.5/1

18-March-2002, Kassia Ronderio

P02-42-7a

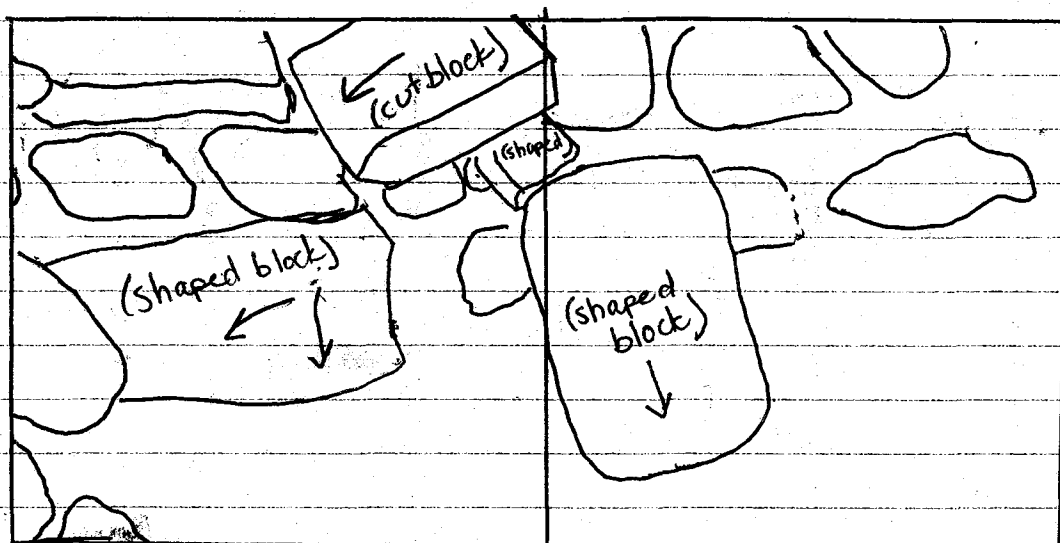
I have two new workers this morning - Miranor y Samuel. They're making handles for their picks, but I'll get them started in EU19, the southernmost unit soon.

202AE/004 I've explained the basics, and they're excavating ϕ -10 cm. BGS in EU19, the southernmost unit. SR2.5/1 Juan came over and helped explain when to use which tools and how to break up clumps to look for stuff. They're finding ceramics, a chert chip. I think the soil is SR 2.5/1, but it also seems pretty "middery" in the stratigraphy right from the surface. Things are going slow, but they're just learning. We got a ~~10~~ 18x25 bag more than $\frac{1}{2}$ full, which is quite a bit for a 10 cm. lot.

202AE/007 Excavating 10-20 cm. BGS from the SW corner in EU19, the southernmost unit. Again, lots of ceramics, a couple chert chips. When José and Señor Benitez finish with the screen, SR2.5/1 I'll have these guys use it, since we're in a midden. I took a float sample. This is the first time I've had to watch people sift stuff... it's pretty boring, especially since the soil's hard and clumpy. I left them to work alone for a while... it's 10:00 of 3:00 and they did a great job - $\frac{2}{3}$ of a 18x25 bag of ceramics, a perfect plane at the bottom of the unit, and straight walls. Great job.

18-March-2002, Kassia Randzio

P02-42-73



EU2

EU1

→ N

I'll be taking out the two large shaped blocks and taking a look underneath.

19 18 17 16 15 14 13 12 11 10 9 8 7 6 5 4 3 2 1 0
19 0 16 36 18 40 39 19 15 18

"18" means it's
18 cm. ^{BGS} from the
SW corner of EU1
to the NW corner

202AE/010 I removed the shaped block from EU1 and they're cleaning beneath it. Soil: SR 2.5/1 Found BS and ceramics. It's 10 of 3 = end of day!

19-March-2002, Kassia Pandzio

P02-42-74

202AE/011 40-60 cm. BGS in EU1 western side. There seems to be construction in the Eastern side, so this will show us how deep it goes. José and Señor Benitez are working with me in the N again today. ~~Soil is SP 2.5/1~~ I think this about their 5th lot, so they should be screening I guess, but I'll just have them screen when Samuel and Miramora are done with the screen. They're finding bastante ceramics... 15x25 bag... one sherd has a little bump on it, and they thought it was pretty amusing to tell me it's a nipple. I lied earlier... the soil is actually a lighter brown color than what we were digging through yesterday. I'm going to call it 7.5 YR 4/8. The soil's very hard with lots of ceramics... midden? They found 1/2 a 15x25 bag of ceramics, a 4x8 full of BS, and a couple pieces of chert.

202AE/013 I'm following the line of rocks in EU1 into EU2... I've removed the large shaped block tumble (P02-42-73) and the line does indeed continue. They're clearing 40-60 cm, BGS in EU2 to the E of this line. The soil is the dark color on top, but mostly the lighter brown 7.5 YR 4/8. I'm having them sift this lot. They got a 1/3 full 15x25 bag of ceramics, some BS, and a couple chert flakes.

202AE/014 10-20 cm. BGS from the SW corner in EU3, 2 units S of EU1, the northernmost unit. Ceramics. SR 2.5/1.

202AE/016 20-50 cm. BGS from SW corner in EU3's N side. I removed some tumble... clearing. Ceramics, weird rock.

19-March-2002, Kassia Rondzio

P02-42-75

202AE/012 Miramor and Samuel are working on making a stand for the screen and handles for their tools... very adept with the machetes. 202AE/012 is 20-30 cm. BGS from the SW corner in EU19, the southernmost unit. Since this is a midden, they're screening... they're finding lots of ceramics again and some lithics. Because the soil is so incredibly hard and clumpy, it's not really conducive to screening... I gave the screen to my guys working in the N and told these Southern guys to just make sure they break up the clumps really well. I think when I turned my back they were trying to just take out all the dirt without breaking everything up, but as long as I'm sitting on top of the mound where I can keep an eye on them, they're working well. 1/2 a 15x25 bag of ceramics and BS and a couple chert chips. Also, a couple small pieces of smoothed chert.

202AE/015 30-40 cm. BGS from the SW corner in EU19, the southernmost unit. Soil is middery and SR 2.5/1. Very hard and clumpy. I can immediately see that there are a lot less ceramics here... maybe we're on the verge of sterile soil. They found a small (1 cm. diameter?) ball, which I think is ceramic... it has two holes in it - maybe a bead? They pulled out a chunk of burnt earth/carbon - it's not all that promising, but I sent it to the lab. Ceramics, chert. It's mostly sterile, so I'm moving to the next EU.

202AE/018 0-10 cm. BGS from SW corner in EU18, one unit N of EU19, the southernmost unit. Continue this tomorrow.

19-March-2002, Kassia Kandeio

P02-42-76

202AE/017 0-20 cm. BGS ~~00000~~ from the SW corner in EU4; 3 units S of EU1, the Northernmost unit. Because the unit slopes, it's probably more like a 10 cm. lot in most places. Some ceramics and a few BJs. There are a lot of stone inclusions. Soil is SR 2.5/1.


202AE/019 20-40 cm. BGS from the SW corner in EU4; 3 units S of EU1, the Northernmost unit. Soil is SR 2.5/1. Small carbon sample... could be useless, but I'm taking it in. Some ceramics, one small piece of BJ. Continue marana.

20-March-2002

Maras taking Toni to the airport, so I've got her guys... once I get mine started, I'm going to make a trench over some of these smaller structures.

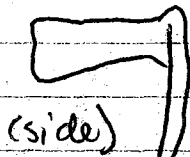
202AE/019 They're getting a bunch of ceramics, some (continued) huge chunks of BJ, and some chert chips. There are lots of small to medium stone inclusions

202AE/020 decorated ceramic:



(raised ridges)

40-50 cm. BGS from SW corner in EU4; 3 units S of EU1, the southernmost unit. Soil: SR 2.5/1. ceramics, lots of BJ.



(side)



(front)

} interesting ceramic

1/2 a 15x25 bag ceramics
8x12 bag BJ
some chert

20-March 2002, Kassia Randzio

702-42-77

202AE/018 Soil is SR 2.5/1. Ceramics, BT, chert.

(continued)

202AE/021 10-20 cm. BGS ^(from SW corner) in EU18, one unit
N of EU19, the southernmost unit. Soil: SR 2.5/1.
Ceramics, chert, midden-like.

202AE/024 20-30 cm. BGS from SW corner in EU18,
one unit N of EU19, the southernmost unit.
soil: SR 2.5/1, midden-like. This is about
their 5th lot, so they're sifting.

20-March-02, Kassia Randzio

P02-42-7B

202AE/022 50-60 cm. BGS from SW corner in EU4, 3 units S of EU1, the northernmost unit. Ceramics, BT, mano (11 cm. long, broken?). There's a "braided" pot handle. Soil: SR 2.5/1. chert chips.



202AE/023 there were two large rocks in a line perpendicular to my trench in EU3 (25 cm. S of the northern boundary)... there's nothing underneath these, so I'm taking them out. They're clearing/sacring in EU3 50-70 cm. BGS from the SW corner.

[Cut blocks in EU2 - widths range from 14 → 60 on one block, 7 cm. on another block, 10 on another block. Miranda says her blocks are 7-10 cm, but mine don't seem to fit with that range too well.]

this is mostly just small rock tumble I think. There are some large rocks in the S. side of EU3 that make a line perpendicular to the trench. They're about 40 cm. BGS. I'm leaving these in place. Found ceramics (1/2 a 12x8 bag).

202AE/025 60-80 cm. BGS in EU4, 3 units S of EU1, the southernmost unit. (this is behind the perpendicular line in EU3) This is SR 2.5/1 soil, but mostly rock inclusions. BT, ceramics,

20-March-02, Kassia Randzio

P02-42-79

202AI

7 1x1 meter units over structure #19 oriented E-W: 87° E of N. Leonel y Carlos (mar's workers) are starting here. EU1 is

~~202AI/001 0-10 cm. BGS in EU1, the easternmost unit.~~


the Easternmost unit, EU7 is the westernmost unit.

202AI/001 0-10 cm. BGS ^(from NE corner) in EU2, ~~the easternmost unit.~~


Tiny white snail shell... almost pearl-like. Soil is SR 2.5/1. Finding ceramics. There's a row of rocks running E-W through the unit on the N side. The shell broke already... but it was a pearly color, whole, and thin when we found it. We're coming down on a lot of rocks. In order to make sense I'm moving to EU1.

202AI/002 0-10 cm. BGS from NE corner in EU1, the easternmost unit. Soil is SR 2.5/1. Found some ceramics.

202AI/003 10-20 cm. BGS in EU1, the easternmost unit. Some ceramics. They pulled out a ~~stone~~ ^{stone} figure... they were calling it a fish, but it looks like it has ears to me - maybe a mouse?!



(a very bad drawing)

202AI/004 20-30 cm. BGS from NE corner in EU1, the easternmost unit. ceramics... rim of pitcher with a marked handle . chert, shiny weird rock.

20-March-2002, Kassia Randzio

P02-42-80

202AJ

N-S trench of 8 1x1 m. units oriented 345° E of N (15° W of N) over structure #14. EU1 is the Northernmost unit, EU8 is the southernmost unit.

202AJ/001 Manuel y Wilmer are excavating 0-20 cm. BGS ^(from the SE corner) in EU1, ~~the northernmost unit~~. Soil is SR 2.5/1. finding ceramics. I wanted them to go 10 cm, but they went 20... I'll have to keep a better eye on them next time. Also, they took out a lot of medium sized rocks, which is weird for such a small area. Ceramics, some chert.

202AJ/002 20-30 cm. BGS from SE corner (where possible) in EU1, ~~the northernmost unit~~. There's a large flat (alt block?) rock and some smaller, rounder rocks that may make a surface. I told them to carefully excavate around them and not to sacar them. Ceramics, two black obsidian blade pieces.

202AJ/003 0-10 cm. BGS in EU1, the northernmost unit. Soil is SR 2.5/1. When they went beyond 10 cm. again last time, I realized they didn't know what 10 cm. is... now they have a measuring stick. We'll see how it goes this time. There are some pretty large chunks of ceramics with a very rosy pink paste. One handle with a "circle+3 dots" design (the "circle" is bumped out from the handle... the "dots" are indented) I turned around to talk to my guys in 202AI and these guys took out a huge rock from the middle of this EU! As hard as

20-March-02 Cassia Randzio

P02-42-81

I've been trying, this 10 cm. lot has turned into a 40 cm. lot!!! This is getting really frustrating! And its not like I can't ~~speaks~~ Spanish at all... everyone else seems to understand me well enough. I hope Mara comes back and takes her guys again tomorrow! This is driving me crazy!! Ceramics and BS. Hasta mañana.

21-March-2002, Kassia Rardzio

P02-42-82

~~202AE/026~~ 0-20 cm. BGS ~~in~~ from the SW corner in EUS, 4 units S of EU1, the northernmost 202AE/026 unit. Again, we're beginning this unit on a slope, so it's mostly actually like a 10 cm lot. It looks like there's going to be a wall in the S part of this unit, which my workers have been eyeing for days... I think they're pretty excited about finally digging here.

I definitely have more work to do in EU4, but I was afraid if I went down any further that EUS would fall in and I didn't want to endanger my workers (especially since they're so wonderful). This is probably about their 5th unit (at least!...oops), so I'm having them sift. Soil is SR 2.5/1. They found a couple pieces of bone (possibly two halves of the same?) about 10 cm.

BGS in the southern portion of the unit... it's close enough to the surface that there's a good chance it's from some random modern animal, but I bagged it... at least it can tell us how much we can count on the ceramics etc. from this lot. 9 cm. midsection of a broken maro. Small bag of ceramics, tiny piece of BJ.

202AE/028 20-30 cm. BGS from the SW corner in EUS, 4 units S of EU1, the northernmost unit. The "wall" in the S side looks like it's falling, so the actual wall's probably a little farther back. There's another very sketchy wall? in the N side... I'll come at them from the N. Soil is SR 2.5/1. ceramics, BJ

21-March-02, Kassiakardzio

P02-42-83

202AE/024 Ceramics, BS, chert, perlite nodules (I've been
(continued) finding these all along and putting them in my
lithics bag, but just didn't know what they're
called... now I know)

202AE/027 30-50 cm. BGS from SW corner in EU18,
one unit N of EU19, the southernmost unit. The
soil is very hard and clumpy... there aren't
very many sherds, a couple chert flakes.
~~0202~~ (1/2 a 12x8 bag of ceramics)... mostly sterile.

202AE/030 0-10 cm. BGS in EU17, 2 units N of EU19,
the southernmost unit. The boiler's pit is just to
the W here, but I don't think the French really
clips it... maybe a tiny bit, but not enough to
matter. There's a chance the guys might actually
hit architecture here (slight chance), so I carefully
explained that if they hit rocks, they should
leave them in place... they repeated my instructions
back to me and seemed to understand, so I think
they should be all set. Soil is SR 2.5/1. Small
piece of an obsidian blade (black/grey). Pot carbon
handle with the 'bump w/ 3 holes' decoration.
Ceramics, obsidian, chert, perlite. Soil is SR 2.5/1

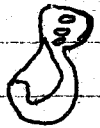
202AE/033 10-20 cm. BGS in EU17, 2 units N of EU19,
the southernmost unit. Soil is SR 2.5/1. There
are some rocks peeking up at 10 cm. BGS... they're
probably not anything, but I'm having them leave
them in place just for practice. Ceramics, obsidian,
perlite, chert, BS

20-30 cm. BGS from SW corner in EU17, 2 units N of

202AE/035 EU19, the southernmost unit. SR 2.5/1, middery

21-March-02, Kassia Rondzio

702-42-84

202AE/029 30-70 cm. BGS from SW corner in ^{the Northern 30 cm. of} EUS, 4 units S of EU1, the Northernmost unit. Soil is SR 2.5/1. There are some pretty big chunks of ceramic here... one has a "knob" decoration that's interesting. Chert. This is a pretty big lot (40 cm.) but it has to be because of the way the rocks are embedded. What I thought could possibly be a wall in the N side of EUS isn't at all... there were just a few big rocks on top of a bunch of dirt and smaller rocks. There are a lot of rocks/stone inclusions in this... probably eroded/tumbled from the BS structure. They found a small (3 cm.) ceramic piece, possibly part of a figurine:  Ceramics, chert, BS.

202AE/031 30-50 cm. BGS from the SW corner in EUS, 4 units S of EU1, the northernmost unit; the 70 southernmost centimeters (northern 30 cm. done in 202AE/029) Soil: SR 2.5/1, ceramics, chert.

202AE/032 50-110 cm. BGS (from NW corner) in the northern 40 cm of EUS (I already excavated down to 70 in the Northern 30 cm. Before) I think there's a wall 50 cm. BGS and 40 cm. S of the northern boundary of EUS. It's made of large smooth river cobble with small stones/fill underneath (same pattern Miranda/Charlie are finding?) They got 1/2 a 15x25 bag of ceramics and 1/2 a 12x8 bag of BS.

21-March-2002, Kassia Landrino

T02-42-85

202AE/034 80-100 cm. BGS from SW corner in EU4,
3 units ~~S~~ of EU1, the Northernmost unit. We're
working S of a couple rocks in the S side of
EU3 that I thought could possibly be a
line... we're digging through fill right now,
so it's basically dirt (~~1.5R 2000~~^{4/4}) and medium
sized rocks. This will show us the back of
the rock/wall in question - are there sherds
underneath?, is the back side even? I'm having
them screen this lot... they haven't screened
for a while. At about 90 cm. BGS the soil
is the ~~dark~~ brown color ^(hard) found in EU1 and EU2...
for consistency I'll have to look back in my
notes later today to get a number on it.
carbon: 90 cm. BGS, 20 cm. W of East ~~wall~~ boundary,
50 cm. S of North boundary. Also carbon 90 cm.
BGS near the W wall. Found a bone in the screen...
I can't tell the difference between human/animal
though. BJ (8x12), obsidian (two blade pieces),
ceramics (1/2 15x25), chert, bone, carbon.

22-March-2002, Kassia Pandzio

P02-42-86

Today is going to be a great day! We (gringos and workers) were all smiling and laughing all the way out to the site 😊

202AE/036 The big huge rock that had been chillin at the top NW corner of EUS finally fell... we now have access to more sherds/dirt/fill that needs to be cleared up... this lot is about 80-110 cm. BGS in the wall of the NW corner of EUS. This lot should probably be looked at in combination with 202AE/032. It's pretty cloudy today - I hope that holds off because I really want to excavate today - like I said, today's going to be a great day. They just pulled out about a 1 cm. piece of a black/grey obsidian blade. Some chert chips, 1/2 a 15x25 bag of ceramics, some BS. Soil is SR 2.5/1.

202AE/037 110-130 cm. BGS from SW corner in EUS, 4 units S of EU1, the southernmost unit. Soil is ~~7.5R 2.5/1~~ ^{4/4} with lots of rock inclusions (fill?) Ceramics and BS.

202AE/039 130-150 cm. BGS (from SW corner of EUS) - in EU4 and the Northern 40 cm. of EUS. The soil is hard with lots of ceramics and some rocks (but angular, not like river cobble) Soil color is about 7.5YR ~~2.5/1~~ ^{4/4} [sitting here watching them dig, watching the clouds thicken, I'm slowly losing any energy I may have had this morning.] There's a floor 150 cm. BGS! (I took a soil sample) ceramics, BS, chert. One ceramic w/ a 25 cm. diameter "hole" w/ scored bottom, the back has a red slip... I'll take a picture at lunch.

22-March-2002, Kassia Randzio

P02-42-87

Jorge's here to actually give the guys contracts today... when they finish up with that, they'll be continuing the lot they were working on the end of the day yesterday. Ceramics

202AE/035
(continued)

(Full 15x25 bag), BS, obsidian, chert, perlite.

40-50 cm. BGS from SW corner in EU17,

202AE/038

2 units N of EU19, the southernmost unit.

Soil is 5YR 3/2. This lot's pretty barren... a few sherds and a tiny bit of BS... nothing to scream about.

202AE/040

020 cm. BGS from the SW corner in EU16, 3 units N of EU19, the southernmost unit. We're getting into the hill here, so the NW corner is higher than the SW corner, but it's 10 cm.

BGS from the SW corner... therefore it's more like a 25 cm. lot. Soil is 5R 2.5/1. There are a bunch of rock inclusions - I think we're finally into tumble. Hopefully my guys will find archaeology more interesting now that there are actually some rocks. They're doing really well though. The rocks were all tumble... they stop at about 20 cm. BGS, at which point the midden-like layer begins. I talked to these guys for a while, which was fun.

202AE/044

20-30 cm. BGS from the SW corner in EU16, 3 units N of EU19, the southernmost unit. Soil is 5R 2.5/1, midden-like. Ceramics, obsidian

22-March-2002, Kassia Randzio

T02-42-88

202AE/041 0-10 cm. BGS from SW corner in EU6. Soil is SP2.5/1. I'm guessing we're going to find a wall in here. Some ceramics.

I'm going to be good now and actually name my features... Naming system is happy sounds.

BACON

BACON is a N-S wall at an orientation of 350° E of N (10° W of N) through EU1 and EU2. It is one course high (≈ 19 cm.) and ≈ 21 cm. wide, made of river cobbles. Its ~~body~~ Eastern face begins 67 cm. W of the NE corner of EU1 (probably continues N into unexcavated territory) and continues S to the southern boundary of EU2, 7 cm. W of the Eastern ~~end~~ boundary of EU2.

COFFEE

COFFEE is parallel to (350° E of N/ 10° W of N) BACON, just to the W of BACON. It is approximately 27 cm. wide and runs from the NW corner of EU1 to the E wall of EU5 where it meets HOME RUN. It's made of river cobbles.

LAUGHTER

LAUGHTER is a surface (floor) of river cobbles to the N of HOME RUN. Its exposed area is 4 rows of cobbles oriented N-S at an angle of 350° E of N (10° W of N) - the same angle as COFFEE and BACON. The surface begins at the N boundary of EU4 and continues throughout to 50 cm. S of the S boundary of EU4, where it ~~ends~~ goes under HOME RUN. It's ≈ 45 cm. BGS from SW corner of EU5.

HOME RUN

HOME RUN is an E-W wall (oriented 265° E of N) through EU5, 40 cm. S. of the northern boundary of EU5. It's 33 cm. wide, 80 cm. tall... one course of river cobbles on top of small stones. 60 cm. BGS from the SW corner of EU5.

22-March-82, Kassia Randzio

P02-42-89

202AE/042 10-20 cm. BGS from SW corner in EU6, 5 units S of EU1, the northernmost unit. Soil is 5R2.5/1. ceramics, bone, one small white shell... I don't have much faith that it will last until it gets to the lab.

202AE/043 20-40 cm. BGS from SW corner in EU6, 5 units S of EU1, the northernmost unit. Soil is 5R2.5/1 with rock inclusions - probably tumble. I told them to be really careful taking stuff out here because I'm afraid if anything falls it's going to take out Home Run's upper course and that'd be bad. ceramics, chert... took out the tumble and there's nothing.

Nick and Mara packed up for the day, so my guys thought it was time to go and put away their tools... we can't really start a new lot, so I'm just having them sweep for a while.

25-March-2002, Kassia Randzio

T02-42-90

It's a beautiful day! Everybody was smiling again on the way out to the site... besides that, tomorrow's our last day because of Semara Santa, so it's a lot like Thursday.

202AE/045 80-80 cm. BGS from SW corner in EU6, 5 units S of EU1, the northernmost unit. Screening, looking for probable wall... I don't think the wall exists in this unit. Found two bones - one's a piece that's unidentifiable, the other's the humerus of an animal. Soil is SR2.5/1. another bone. A shell - the "outside" ring, white, snail? Won't ever last until the lab though. I'll put it in the bone bag and see what happens. Got 1/2 a 15x25 bag of ceramics, a couple chert chips, two small pieces of BS. The soil looks like it's changing, but it was mostly SR2.5/1, ~~so I just changed the identification numbers in the next bag~~. also Ash-10YR 5/2

202AE/048 In order to make more room on the summit, I'm having them excavate 0-20 cm. BGS from the SW corner in EU7, 6 units S of EU1, the northernmost unit. Soil is SR2.5/1. There's a row of tilted rocks in the S side of EU6, perhaps signifying that there will be a wall in this unit (only that's what I thought last time and I was wrong). There's a pretty good slant to the hill here, so this "20 cm." lot is more like a "10 cm." lot. 1/3 a 12x8 bag of ceramics.

25-March-2002, Kassia Randzio

P02-42-91

202AE/046 30-40 cm. BGS from SW corner in EU16, 3 units N of EU19, the southernmost unit. There's a line of rocks I've been keeping in the S side of the unit, but I'm pretty sure it's nothing. I'll leave it for now, since the guys already started so that I can keep the soil levels separate. They found 1/4 a 15x25 bag of ceramics, perlite nodule, tiny obsidian chip. Soil - ~~SR~~ SR 2.5/1, middery.

202AE/047 10-40 cm. BGS from the SW corner in EU16, 3 units N of EU19 (S side, where I had them take out the rocks). One of the rocks was a poorly cut block - 14x30x30, missing part of a corner. Soil is SR 2.5/1, middery, soil is getting lighter at the bottom. 1/2 a 15x25 bag of ceramics, chert chips.


202AE/049 40-50 cm. BGS from SW corner in EU16, 3 units N of EU19, the southernmost unit. Soil is SR 3/2 and middery. 1/2 a 15x25 bag of ceramics, some BS, and a few small perlite nodules.

202AE/053 0-20 cm. BGS from the SW corner (lower than NW corner) in EU15, 4 units N of EU19, the southernmost unit. Soil is SR 2.5/1. They're screening. There are a bunch of random rock/stone inclusions, but they don't look like anything... I took them out as tumble. Ceramics, BS, chert.

25-March-2002, Kassia Randrio

P02-42-93

202AE/055 80-110 cm. BGS (from SW corner of EU7) in the Northern 50 cm. of EU7 (to N of new wall), EU6, and to the S of HOME RUN in EU5. Soil is ash - 10YR 5/2. There are some rock inclusions, probably tumble from the walls. There are a bunch of ceramics and shells in the fill. One carved bone: 2 cm. long, .5 cm. wide, probably mamal. Here's a drawing, but I'll take a picture too...



~~ceramics~~

26-March-2002

I turned the bag of sherds yesterday into the lab, but they never actually finished the entire lot. Right now they're continuing and screening. I wanted them to screen yesterday, since we're finding shells, but my back guys were using it. There are some rock inclusions that seem to be mixed in with the ash - this is interesting, since Miranda says they didn't have any inclusions in her ash. It looks like HOME RUN continues into EU6 3 courses wide, 80 cm. wide. Two more 15x25 bags of ceramics, 8 shells/shell parts (snail), 6x10 bag of BS, a few chert flakes.

SLEEPING
BAG

SLEEPING BAG is an E-W wall (oriented 260° E of N) through EU7. It's N face is about 55 cm. N. of EU7's Southern boundary. It's made of medium to small river cobbles (big on top, smaller on bottom)

26-March-2002, Kassia Randzio

P02-42-94

202AE/056 20-40 cm. BGS from SW corner in EU15,
4 units N of EU19, the southernmost unit.
There are some large rocks peeking up
here... I'll leave them in place for a little
while to see what happens. They're just
taking out the dirt for now. Soil is SR2.5/1
We took out the rocks as slipped tumble,
and there are a few more rocks beneath.
We could take these out too and keep going
down through the midden, but they're at
the point where, because of the slope of
the hill, they'd be working over their heads in
the next EU. I decided to quit EU15 for now
and move into EU16. 6x10 bag of ceramics,
some BS, and two perlite nodules.

202AE/057 0-10 cm. BGS from the SW corner of EU14,
5 units N of EU19, the southernmost unit.
There's a pretty big slope to the hill here - the
NW corner is about 30 cm. above the SW corner,
so it's kind of like a 30 cm. lot. Soil is SR2.5/1.
Some ceramics and BS, but not much. There's
been a bunch of tumble... hopefully we're
getting close to a wall.

202AE/059 10-30 cm. BGS from SW corner in EU14,
5 units N of EU19, the southernmost unit. Soil
is SR2.5/1, tumble, changing to 7.5 YR 3/4.
Some ceramics, but not many.

202AE/062 0-10 cm. BGS from SW corner in EU13, 6 units N of
EU19, the southernmost unit. Soil is 10 YR 3/2.

26-March-02 Kassia Kardzio

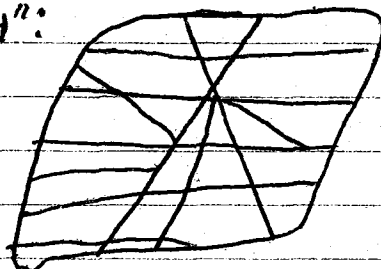
P02-42-95

202AE/050 0-10 cm. BGS from SW corner in EU8,
7 units S of EU1, the northernmost unit.
Soil is ^{10YR}5/2 ~~5/2~~. Lots of rocks on the
surface, which is weird because we're
about at the summit. The soil seems to be a
combination of topsoil and the light ash.

~~202AE/050~~ Some ceramics, B.J.

202AE/060 10-30 cm. BGS from SW corner in EU8,
7 units S of EU1, the northernmost unit.
Soil is 10YR 3/2 - an ash/topsoil combination.
We're excavating in the southern 60 cm, because
there's a little of rocks I'm looking to keep in
the north part of the unit. It looks like this
line is probably the back side of SLEEPING
BAG, even though it's higher than the ~~other~~ N
face of SLEEPING BAG. There's also a line in the
S side of the unit that could be another possible
wall. We're playing it safe and leaving
everything in place. Ceramics, B.J.

202AE/061 0-10 cm. BGS from SW corner in EU9, 8
units S of EU1, the northernmost unit. Soil is
10YR 3/2 with rock inclusions (tumble). We're
on the summit of the structure, looking for possible
construction features, since there are so many rocks.
I got brave and took out the rocks - they were all pretty
tumbly. Only about 5 small ceramics in the lot.
One stone that's "grooved":



1-April-2002, Kassia Pandzio

P02-42-96

I'm just coming back from Semana Santa, so I'm going to need to reorganize and figure out what's going on for myself before I get my workers started...

202AE/063 10-20 cm. BGS in EU 9, 8 units S of EU1, the northernmost unit. Soil is 10YR3/2. Lots of small rock inclusions, tumble. Whatever it all is, there was probably some superstructure. Hopefully it'll be preserved better below. About 45% of this is stones. We're working slowly so I can see everything. Small bag of ceramics, some BS.

* 202AE/066 20-40 cm. BGS from SW corner in EU 9, 8 units S of EU1, the northernmost unit. Soil is 10YR3/2 with some stone inclusions. It's changing to ash in some parts, which is about 10YR4/2. Small bag of ceramics, one chert chip, piece of an obsidian blade.

202AE/067 40-60 cm. BGS from SW corner in EU 9, 8 units S of EU1, the northernmost unit. Soil is 10YR4/2, ashy becoming 10YR5/2. There's a layer of rocks at about 50 cm. BGS, so I'll stop here. The rocks aren't really "flat", but could be a surface of some sort. 12x8 bag of ceramics.

202AE/068 0-10 cm. BGS from SW corner in EU10, 9 units S of EU1, the northernmost unit. Soil is 10YR3/2. There's a row of rocks in the S side of EU 9 w/ smaller rocks on top, ~~but~~ they could have been part of the wall when it was higher, but aren't preserved well, so I'm taking them out mostly. Large scored pot sherd (two pieces), large sherd w/ "leg" attached, stamp with two dancing monkeys. Pictures.

12x8
bag of
ceramics

Handle w/ pins
and fingers, but too
broken to photo.

1-April-2002, Kassia Randzio

P02-42-97

202AE/064 10-20 cm. BGS from SW corner in EU13, 6 units N of EU19, the southernmost unit. Soil is 10 YR 3/2 with some stone/rock inclusions. These guys haven't found any architecture yet, so I'm having them work slowly and only take out the dirt because they'd probably miss patterns on their own. Small bag of ceramics, a few small BS, a couple obsidian chips.

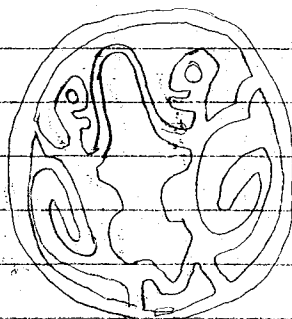
202AE/065 20-30 cm. BGS from SW corner in EU13, 6 units N of EU19, the southernmost unit. It looks like we may be coming down on our first wall, about 20 cm. BGS and 50 cm. N of the southern boundary of EU13. Leaving this in place, they're only excavating 20-30 BGS in the southernmost 50 cm. Soil is 10 YR 3/2, becoming muddier (especially on the Western side). The lowest 20 cm. is ashyish and about 10 YR 4/2 (that's a guess, we don't have the soil book today. We took out a 12x8 bag of ceramics in all 50 cm, which isn't much.

202AE/069 0-10 cm. BGS from SW corner in EU12, 7 units N of EU19, the southernmost unit. Soil is 10 YR 3/2. They got a carbon sample, but it's small and close to the surface, so I don't know that it's useful. I kept it anyway. They found a triangle of white quartz... maybe nothing, but I'll put it with lithics just in case. Ceramics, BS, perlite, ~~obsidian~~ quartz, chert.

202AE/071 It looks like there's a wall starting either 15 or 40 cm. N of EU12's southern boundary. Beginning 10-30 cm. BGS in southernmost 15 cm... I was wrong, wall seems to be in Northern 60 cm. 10 YR 3/2. Ceramics, perlite

01-April-02, Kassia Randzio

P02-42-90



Bad drawings of my dancing Monkey stamp. (goes with 202AE/068 P02-42-96)

202AE/070 10-30 cm. BGS from SW corner in EU10, 9 units S of EU1, the Northernmost unit. Soil is 10YR 3/2, changing to a browner color, changing to 10YR 4/2 ash. Ceramics, chert.

202AE/072 50-70 cm. BGS in the westernmost of EU9, 8 units S of EU1, the Northernmost unit. Soil is ash - 10YR 5/2. There's a wall to the N, S, and E of where they're digging. This will tell us if the walls (especially to the E) continue below.)
continue tomorrow.

02-April-2002, Cassia Randzio

P02-42-99

Mara's birthday! I'm going to attempt to do both archaeology and plan some kind of surprise with my workers today...

202AE/072 (continued) They're finding a bunch of ceramics, some with red/orange slips - they're not quite as "chunky" as the stuff I've found outside the ash, I think this is the same pattern Miranda had in her fill. One handle has a red slip and a bird type face. My workers called it an "Aguila", which apparently is a local type of bird. Got some ceramics and BJ out of this lot.

202AE/074 110-140 cm. BGS from SW corner of EU7 in EU6 and EU7 to the S of HOME RUN and to the N of SLEEPING BAG. Soil is ash fill - 10YR 5/2. One of the top rocks in SLEEPING BAG just fell out.

[Somehow I've neglected to mention that between break and lunch today, José managed to kill a 2 meter snake by pegging it with rocks in EU1. Then of course we skinned and salted it for belts. It's after lunch now and I just asked my guys how they are... "We feel like we're ready to kill another snake"... that just about sums it up.]

A bunch of the ceramics are natural w/ red paste or red with black paste. Everything's caked with ash, so it's hard to see all the designs. I took pictures of a couple rims with "Naco" birds (except these have feet - a local variation?). Also, two small figurines - one a face (human) with headdress, the other an animal face (monkey?).

Also, the "sponge" part of a bone. At least 5 bags of ceramics... continue tomorrow.

02, April, 02, Kassia Kardzi'o

P02-42-100

202AE/073 In order to get the base of the new walls I found yesterday, I need to go back and take out the tumble I left in EU14, EU13, EU12. This lot is 30-50 cm. BGS in EU14. Soil is about $10YR^{3/2}$, but only because it's dried out - had I excavated here two weeks ago, it probably would have been $7.5YR^{20/10}$... quickly becoming middery, $5YR^{3/2}$. 3 large bags of sherds, and a bunch of lithic chips (one "bluish" chert), there was a lizard-shaped figurine? that I took a picture of. Some BJ.

FLIP FLOP

FLIP FLOP is an E-W wall through EU13 oriented 80° E of N. It is one course wide, ~~and~~ ^{its S side is} 40 cm. S of the Northern boundary of EU13 and about 30 cm. BGS from the SW corner of EU12. It's made of a row of river cobble 27 cm. wide in the uppermost preserved course and continuing below with small stones. I haven't found the base yet, but it's at least 75 cm. tall.

I was going to name, describe, and photo some more features, but it's really too ashy, windy, and sunny on the summit to do that.

202AE/075 60-70 cm. BGS from SW corner in EU14. Soil is below midden, ~~about 50 cm.~~ about $5YR^{3/2}$, a bag of ceramics, BJ, lithic chips.

202AE/076 30-50 cm. BGS (from SW corner in EU13) in EU13 and 12, S of FLIP FLOP. Continue tomorrow

03-April 02, Kassia Randzio

P02-42-101

202AE/074 Again, there are lots of Natural/Red (continued) ceramics... everything has a thick ash coating though, so it's hard to see the designs. There was another bird like the ones I saw yesterday... a small handle ~~that~~ that looks like it'd be useless, but as Miranda's worker said, maybe it's to string rope through to carry the big pots. There's an interesting thing in the soil (crushed bone? seeds?) about 140 cm. BGS ~~just below~~ about 20 cm. S of HOME RUN. It's small white particles ~~in a circle~~ filling in almost a perfect circle. I took a picture and a soil sample (in a paper bag)... another 15x25 bag of ceramics, half a 12x18 bag of ceramics, BS, chert chips, obsidian blade pieces, 12 shells. Quite a lot!

202AE/077 140-170 cm. BGS (from SW corner of EU7) in EU6 and EU7 S of HOME RUN and N of SLEEPING BAG. Soil is still ash 10YR5/2. An interesting thing about SLEEPING BAG - at about 170 cm. BGS and below as far as we've excavated so far (140 BGS) there's a grey mortar/plaster. Miranda says that Bryan found a similar thing in the N wall of his structure (#?). They found a tooth/looks too big to be human, but I didn't think they had big mammals here. My workers say they're coming down on a BS floor... I haven't seen it yet, but I'm waiting in suspense while they uncover it. 15x25 bag of ceramics, about 10 shells, some BS, and lithics.

03-April-02, Kassia Randzio

P02-42-102

202AE/076 Soil is about $5YR^{3/2}$ (no soil book again (continued) today). ~~There are~~ There are some large sherds just to the S of FLIP FLOP... I took a picture and soil sample. The first layer looked like a thick red/pink paste with a black firing core, but nothing special. The second layer was slipped red with black, but the black didn't especially make a pattern... maybe it was burned on the outside? Maybe used to hold black slip and dried on in random splotches? ~~15~~ 15x25 bag of ceramics, some BS, about 7 shells, and one petite nodule.

202AE/078 60-80 cm. BGS (from SW corner of EU13) in EU13 and EU12, S of FLIP FLOP. They pulled out a 6.6 cm. long bone, pointed on one end, that looks like a leather working awl? Also, a pot sherd with a snake head. Taking pictures of both. Soil is about $5YR^{3/2}$. They're finding a bunch of shells. I had asked them to screen, but I guess they missed that instruction. I'll make sure they screen in the next lot.

03-April-02, Kassia Randzio

P02-42-103

202AE/079 30-40 cm. BGS from SW corner in EU10,
9 units S of EU1, the northernmost unit. Soil
is 10YR 4/6 with some rocks. (soil color is estimate -
we don't have the book) The rocks are definitely
tumble, so we're taking them out. There are some
holes beneath (snakes again?) that the ash
is falling into, so we may have to make this
a bigger lot than I originally intended. (Forget that - I have the
best workers ever, so they kept the 10cm.
separate!) ceramics, shell
I need to describe my ash floor between
HOME RUN and SLEEPING BAG, but there's no time
we'll continue tomorrow,

04-April-02, Kassia Randzio

P02-42-104

202AE/080 40-60 cm. BGS from SW corner in EU10,
9 units S of EU1, the northernmost unit. (They
started this lot at the very end of the day
yesterday, but I didn't get a chance to write
it down.) Soil is about 10YR 5/2. A cranium piece
(probably animal) 10 x 6 cm. More bones. 12 x 18 bag of
ceramics, BS, 25 shells, some lithics.

ASH FLOOR

Between HOME RUN and SLEEPING BAG,
(a width of about 135 cm.), there is a packed
ash floor. It's about 145 cm. BGS from the SW
corner of EU7. It is by no means completely
flat or completely smooth... it is rough and
bumpy, appearing to be packed down more
by everyday use than precise construction.
Mixed in with the ash are ceramic sherds
(mostly of "medium" size - 4 to 8 cm.) of random
varieties - the slips seem to be pretty well
worn off (inevitable result of being part of a
floor I guess), but what I can make out looks
like its red or simply chunky everyday pottery.
There are also stone inclusions, most of which
are somewhat angular and don't appear to
be especially worn by the river. Finally, there
are a few shells (white snail "type") embedded.
Close to the N side of SLEEPING BAG there are
a few chunks of what looks like mortar included
in the floor. If the mortar in SLEEPING BAG was
actually a "phase", then I'm guessing that although
the wall may continue below the floor, the mortar
was applied only from the floor to about 47 cm. up.
(the height of the back side of HOME RUN, which is also mortared on its S side)

04-April-2002, Kassia Randzio

P02-42-105

202AE/078
(continued)

04-April-2002, Kassia Pandzio

P02-42-106

202AE/0B1 60-90 cm. BGS from SW corner in EU10,
9 units S of EU1, the northernmost unit. Soil
is ash-10YR 5/2. There are snake holes all
through here - hopefully, a cobra won't come
out to visit (although that would make life
more exciting). They found another piece of
a bone^(shaft), but it's kind of rough on the outside,
which is weird. I'm not good at telling if things
are bones or not, and then beyond that I have no
cbe what kind they are. I'll leave that up to
the lab.

05-April-2002, Kassia Rardzio

P02-42-107

Yesterday, our group got robbed around 9:30, so we were headed back by 10:00... we buried all the bags we were working on and we're continuing again. Because of the little work we got done, P02-42-105 and P02-42-106 are a little weird, but that's okay.

202AE/081 (continued) They found a bone, but I can't identify it (what's new?). There's a red on natural ceramic with the same "bird" design I took pictures of a couple days ago. Also, there's a ceramic with a bunch of extra clay caked on - Pat suggests it's a sign of production, but I think it's the only piece I've found like this, so I'm guessing that the production isn't going on right in this particular structure. Ceramics, BS, shells.

We're going home.


05-April-2002, Kassia Randzio

P02-42-108

202AE/078 We have the soil book today - soil is
(continued) 10YR 5/4 beneath the base of FLIP FLOP.

They found a bead, about 1 cm. long and cylindrical - it has a hole most of the way through at one end but just an indent at the other. Miranda suggests its unfinished.

I got out a carbon sample from the base of FLIP FLOP, 80 cm. BGS, I'm not sure if it'll be big enough to use. They found a red slipped ceramic piece with some kind of head on it:



They found some pretty big flakes of mica. This was a pretty beautiful lot... 6x10 bag of shells!; a few pieces of chert, perlite, and obsidian; 8x12 bag of BS; 4 12x18 bags of ceramics!; plus the carbon sample; plus the bone we found 3 April.

202AE/082 80-100 cm, BGS (from SW corner of EU13) in EU13 and EU12, S of FLIP FLOP. Soil is 10YR 5/4 and pretty hard. They're screening.

One of Roscinos kids just drown in the river - they're all family here, so I let my back workers go see the girl. I don't know when they'll be back.]

08-April-2002, Kassia Randzio

702-42-108

The beginning of a new week... hopefully this will be better than the last, I can't imagine how it could be worse. I'm pretty tired today, but I'll see if I can hang in there.

202AE/083 0-20 cm. BGS from SW corner in EU11, 10 units S of EU1, the northernmost unit. Soil is a dry ash/soil combination - 10YR 3/2. There are some rocks in an E-W line in EU12 which I was keeping as a possible wall... they're not a wall, but I'm thinking there's a good chance of finding a wall in this unit. We got 1/2 a 12x18 bag of ceramics, but no wall.


202AE/084 20-30 cm. BGS from SW corner in EU11, 10 units S of EU1, the northernmost unit. There are some rocks peeking up - it's unclear if they're feature or tumble right now... we'll wait and see. 10YR 4/2
8x12 bag of ceramics, two shells, a tiny piece of BS. I decided the rocks were tumble.

202AE/085 30-40 cm. BGS (from SW corner in EU11) in EU11 and the Northern 50 cm. of EU12. I had been keeping "possible wall" rocks in the N of EU12, but I'm certain they're nothing (especially since they're so slanted S), so I took them out. Soil is ashy - 10YR 4/2 and becoming 10YR 5/2. Small piece of bone - probably animal. More bone - looks like it could be human. Because of the ash, it's hard to clean and keep in place. I took a soil sample and picture of the last couple bones. One piece of BS is flatish (floor?/pressed against rock?) and has a lot of grass inclusions. Pat says this is typical of a kiln, but the other pieces don't look like this. I'll put the lot on the "special" list. Screening the rest of the lot. P+E mapping here... continue later. car door

08-April-2002, Kassia Rardzio

P02-42-110

20246/082 Nice ceramic piece - Red and black (continued) on natural. I can't really make out what the design's supposed to be.

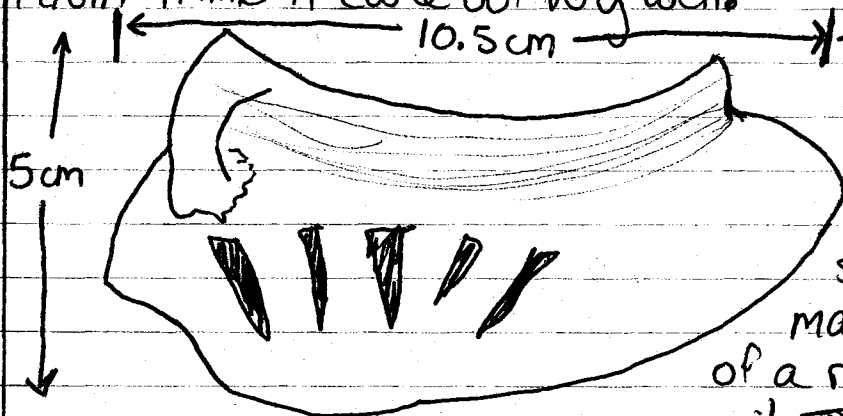


Ulva polychrome

(with "pseudoglyph")

↳ I wonder why we can say "pseudo" as if they didn't have actual meaning... how do we know they're not just "different" than the glyphs archaeologists find and call "actual" glyphs?

Found another polychrome type thing - black on a red slip. It's about 1/2 the rim and upper part of a small vessel. The design is almost like sunbeams. I tried to take a picture just for fun, but I don't think it came out very well.



↳ The paint is pretty well worn off around the rim. Again, as Miranda's worker suggested before, maybe this is a result of a rope tied around to

carry it. The weird thing with this is that it's small enough it doesn't seem like it would need any "help" from a rope to be carried. On the back side, there's a bunch of "extra" clay globbed on below the rim - either it's just poorly made or the rim was attached separately (or both). Bone - hollow, probably bird? More animal bones. Black on red ceramic -



5 bags of ceramics, 2 4x8 shells, obsidian, chert, perlite

08-April 2002, Kassi'a Randzio

P02-42-111

202AE/036 Pat and Ed mapped this morning and potted their trowels around to clear up some stuff. My workers are cleaning up the dirt and the few sheets that P and E left behind all over the trench N of SLEEPING BAGS.

~~202AE/036~~

202AN

To fill the time, we're going to check out the cut blocks in the W side of AE's first few units by making a new subop, AN. AN is 3 meters long by one meter wide, divided into 3 units. It is oriented 10° E of N, parallel to 202AE. EU1 is its Northernmost unit, West of 202AE EU1.

202AN/001 0-20 cm. BGS from SW corner in EU1, the northernmost unit. Soil is SR2.5/1. $\frac{1}{2}$ a 6x10 bag of ceramics.

08-April-2002, Kassia Randzio

P02-42-112

202AS/004 30-40 cm. BGS from SE corner in EU1,
the northernmost unit. (Pat and Ed are mapping
where they were working in AE) Soil is SR2.5/1.
12x 18 bag of ceramics, and a probable chert
core.

09-April-2002, Kassia Randzio


P02-42-113

It's a beautiful day and I'm feeling rested... I think it's going to be a wonderful time out here at Las Carroas. Pat and Ed aren't here today, so I'm

202AE/PBS going to send my guys back up top to finish 202AE/PBS.

(continued)

They found a pretty neat "henk" of clay with 7 holes in it - probably some kind of incensario. Scratch that! Mud wasp house, not an artifact at all 😊 They did find an actual pierced censor piece (they called it a "car tire"). They just pulled out a metal staple... obviously not antique, but I don't think it necessarily means my artifacts I've been finding are highly disturbed - since the fill is so powdery, it's very probable that the staple could have slipped into one of the numerous animal holes (snakes) and slid down through the ash very easily. Another staple. Found a pot sherd with a form similar to the "snake" form I've seen, but it doesn't seem to be finished.



It has a "head" jutting out with two eyes (no mouth) and then another shape jutting out below it. The sherd itself is pretty rough and seems to be unslipped... another sign of

production at Las Carroas? Just found a piece of carbon. Found a tooth - looks pretty menacing - 5cm long curved sharpness. Also, a 1cm. long piece of what looks like burnt bone, hollow in the middle. Also, a large molar. Between snow and a new wall (DRY LEAVES) at 90 BGS the ash is bland to the N and S parts of the unit, but hard (as if packed floor) in the center. If they were wetting down the as to live on its surface, that could make differential hardening/packedness. One sherd with thin paste and lighter red on natural slip. Took picture.

4 bags of sherds,
BJ, shells, obsidian
blades + chips, chert

09-April-2002, Kassia Randzio

P02-42-119

202AE/087 150-170 cm. BGS from SW corner of EU13, the southernmost 50 cm. (S of FLIP FLOP). Miranda found a bunch of orange clay outside her structure, so I'm going to keep going down here until the ground gets sterile or I find the clay. Soil is 7.5YR³/₄, midclay... changes to 2.5YR⁴/₈ (the dark red/orange clay that Miranda and Charlie found outside their structures). They found 1/2 a 12x18 bag of ceramics and a couple pieces of BS.

202AE/088 170-190 cm. BGS from SW corner of EU13, S of FLIP FLOP (50 southernmost cms.) We're trying to see if the clay continues or if maybe I'll hit the sterile layer that Nick has (a different type of soil). We're not sure if our 2.5YR⁴/₈ clay is natural or deposited here to be used as the paste in the ceramics produced here. There are a lot of inclusions in the clay, but I think that working the clay would easily remove them to make a nice paste. Empty lot. The 2.5YR⁴/₈ does continue as far as I've excavated.

202AE/089 60-90 cm. BGS from SW corner of EU12 between FLIP FLOP and DRY LEAVES. ~~There seem to be several rock inclusions.~~ There seem to be several rock inclusions. Soil is 7.5YR⁴/₃ and "ashy/dusty" but different than the ash fill in the rest of the structure. They took out a bunch of rocks... left a couple that look like they could be the back of DRY LEAVES... more rocks to the S of these and N of FLIP FLOP... I'm thinking DRY LEAVES was 2 courses wide, then they made FLIP FLOP and put the dirt/stone fill in the 50 cm. in between. Only a few ceramics and one small

09-April-2002, Kassia Randzio

P02-42-115

202AE/090 90-100 cm. BGS (from SW corner of EU11)
in EU11 and the Northern 50 cm. of EU12 (between
SLEEPING BAG and DRY LEAVES) Soil is ash-
10YR 5/2. The "hardness" in the middle of this
lot (first described briefly on P02-42-113. It is
located 90 cm. BGS from SW corner of EU11;
40 cm. N of the Southern boundary of EU11;
95 cm. S of the Northern boundary of EU10.
The packed part, as far as I can tell, is approximately
10-15 cm. thick, then has more dusty ash underneath.
It doesn't make sense to preserve it, so I'm going to
take out this chunk of hardness and put a bunch of
it in bags for soil samples. Continue tomorrow.

09-April-2002, Kasia Randzio

P02-42-116

202AS/005 40-50 cm. BGS from SE corner in EU1, the northernmost unit. Soil is SR 2.5/1. They found a figure head that looks like an alligator to me - maybe a dog? I took pictures.
ceramics.

φ-April-2002, Kassia Randzio

P02-42-117

202AE/090
(continued)

Continuing the top of 202AE... Piece of a mano, almost like a disc from the center of it - 3 cm. wide, diameter of 7.5 cm. Made of ground stone, looks pretty well used, worn down. They pulled out an interesting ceramic - its black and red on orange, about 4 cm. in diameter slipped on the outside. It has another piece attached with slip on the "outside". The inside of the whole thing is poorly made and unslipped. Miranda suggests its a censor prong or foot with a piece of the "bowl" attached:

(30 drawing!)



/// = red
■ = black
□ = white
☒ = broken off

Found a piece of the inside of an oyster shell - all pearly-ish. also, a ceramic w/ red paste with the serpentine-type head again. Found: mano in pieces (bagged together); 3 bags of ceramics, ≈ 9 shells, chert, obsidian

ICED TEA

ICED TEA is a surface of medium sized river cobble (1φ-2φ cm. in diameter) one course high, about 5φ cm. BGS, extending 5φ cm. out from the eastern boundary of EU9, to the N of SNOW and the S of CAR DOOR.

202AN/002 2φ-4φ cm. BGS from SW corner in EU1, the southernmost unit. Soil is SR 2.5/1. 1/4 a 12x18 bag of ceramics, one chert chip. COFFEE, the surface in 202AE EU1 and EU2 continues here in 202AN EU1.

10-April-2002, Kassia Rardzio

FD2-42-118

202AJ/006


50-60 cm. BGS from SE corner in EU1.

Soil is SR2.5/1. There are several ~~stone~~ rock inclusions, mostly in the S side of EU1, but I'm taking them out as tumble.

It's interesting that the tumble is so far BGS on such a shallow structure, but I think that's what Mara found on her structure too. They found a roughly made (rough paste anyway) figurine type thing, reddish paste, maybe like a hand:



Also, another one of the reptile/serpent type heads -



(side view)

Soil quickly changes to SYR3/2. 12x18 bag of ceramics, some BJ, 3 perlite nodules.

202AJ/007

60-80 cm. BGS from SE corner in EU1, the northernmost unit. Soil is SYR3/2. Empty lot.

202AJ/008

20-50 cm. BGS from SE corner ~~in EU1~~

~~in EU1~~ in the Northernmost 50 cm. of EU2, one unit S of EU1, the northernmost unit. There are cut blocks 20 cm. BGS in the southern part of the unit and a second set of cut blocks in the northern part 50 cm. BGS. Soil is SR2.5/1. Neat pot handle with face - took picture (1st photo has wrong lot #). 8x12 bag of ceramics, chert.



10 April 2002, Kassia Randzio

PD2-42-119

Mara's in with her sunburn today, so I've inherited Leonel and Carlos. I'm going to have them work in 202AI.

202AI/005 20-30 ~~cm~~ cm. BGS from NE corner in EU1, the easternmost unit. Soil is SR 2.5/1 with rock inclusions - I'm thinking tumble. It looks like there could be a couple possible lines, but that's unclear... I'm leaving the rocks to check out later... the rocks aren't close enough together and are too tilted to be anything - out they go. 12x18 bag of ceramics, obsidian blade piece, obsidian chip, chert

202AI/006 30-40 ~~cm~~ cm. BGS from NE corner in EU1, the easternmost unit. Soil is SR 2.5/1, more middery though. There are a couple rocks with flat surfaces about 50 cm. BGS, leaving them in place for now. Ceramics, a few pieces of BS, one chert flake.

202AI/007 40-50 cm. BGS from NE corner in EU1, the easternmost unit. Soil is SR 4/3. A few pieces of BS and 1/2 a 12x18 bag of ceramics. There's a sketchy row of rocks one course wide, one course high EW through EU1.

202AI/008 10-20 cm. BGS from NE corner in EU2, one unit W of EU1, the easternmost unit. Soil is SR 2.5/1, tumble. 1/2 an 8x12 bag of ceramics, chert.

202AI/009 20-30 cm. BGS from NE corner in EU2. Soil is SR 2.5/1 with tumble. Ceramics, chert

202AI/010 30-40 cm. BGS from NE corner in EU2. SR 2.5/1 w/ tumble. Ceramics, chert.

10-April-2002, Kassia Randzio

T02-42-120

202AJ/009 0-10 cm. * BGS from SE corner in EU3, 2 units S of EU1, the northernmost unit. Soil is 5K2.5/1, lots of tumble to sort out. ~~some of the~~

ABBE The "first step" is 50 cm. BGS in EU2, right on the northern boundary of EU2 and continuing S 40 cm. into EU2. It is made of two cut blocks. Both are about 10 cm. thick, 40 cm. back, and the one that's entirely exposed is 40 cm. wide. The step is resting on what I'm pretty sure is sterile soil.

MUD 40 cm. S of EU2's northern boundary, just S of ABBE, the "second step" begins. It is 35 cm. above ABBE. Its upper course is made of two cut blocks. The eastern block is 10 x 45 x 35. The western block is 15 x 40 x 25. These blocks are resting on a layer of small stones and a row of river cobbles beneath that.

* 202AJ/009 I messed up... I forgot to take my workers' (continued) bags before I told them to go down 30 cm. in front of a new wall... this lot is actually 0-30 cm BGS, but most of the artifacts are from 10-30 cm. BGS. Carbon 40 cm. BGS, Ceramics, BS, chert.

JELLO Beginning 67 cm. N of EU3's northern boundary, this wall is 10 cm. BGS, E-W and made of river cobbles.

Str. 14

10-April-2002, Kassia Randzio

P02-42-121

202AN/003 ϕ -35 cm. BGS from SW corner in EU2, one unit S of EU1, the Northernmost unit. Soil is SR2.5/1. Ceramics, ~~000~~ BS

CAR DOOR

202AC

CAR DOOR is made of river cobbles about $12 \times 25 \times 17$ cm. in size in its uppermost course, which is 20 cm. BGS. It ~~00~~ begins 70 cm. S of EU8's northern boundary, is ≈ 27 cm. wide, and ~~00~~ an E-W wall ~~stretching 60 cm.~~ stretching 60 cm. from EU8's western boundary. There is more river cobble underneath the uppermost course of approximately the same size.

DRY LEAVES

202AC

DRY LEAVES is a ^{E-W} wall beginning 10 cm. S of EU12's Northern boundary. It's made of river cobbles of assorted sizes (not really big courses built on top of small stones). It's approximately 35 cm. wide. Its preserved 30 cm. BGS, but I'm guessing that it once went as high as the ground surface, since it seems to go higher in the stratigraphy on its eastern side.

202AN/004 ϕ -10 cm. BGS from SW corner in EU3, 2 units S of EU1, the Northernmost unit. Soil is SR2.5/1. a few ceramics.

12-April-2002, Kassia Randrio

P02-42-122

Yesterday we took the day off as a "personal day". It was actually very productive... I finished my map, did some lot cards, set up ~~some~~ a note system for my new subops. I am ready to excavate today! Mara's back for now (although her back still hurts) so I only have my regular four workers. That's okay - more Zen time.

202AN/005 10-30 cm. BGS from SW corner in EU3, the southernmost unit. Soil is SR2.5/1. We're getting into some tumble. 4x8 bag of ceramics, one BS.

202AN/006 30-65 cm. BGS from SW corner in EU3, the southernmost unit. Soil is SR2.5/1 with some tumble (lots of small rocks packed fairly closely). I want to see COFFEE, the surface underneath, so I'm taking them out (probably tumble anyway). It doesn't look like COFFEE continues beneath structure 20, but is indeed a separate substructure as we had been assuming. Ceramics

~~202AN~~ I'm going to make a new trench to follow BACON out to its Northern corner.

202AR 202AR is an axial trench oriented parallel to BACON, S of 202AE and 202AN. It consists of three 1 meter units, EU1 being the southernmost unit, EU3 is the northernmost unit. The purpose of this trench is to expose Substructure 1's dimensions by following BACON North. Oriented 352° E of N (8° W of N).

202AR/001 0-20 cm. BGS from SW corner of EU1, the southernmost unit. Soil is SR2.5/1. Small bag of ceramics, one small BS.

12-April-2002, Kassia Randzio

P02-42-123

2002AS/011 30-50 cm. BGS (from SE corner in EU3) in the southern 20 cm. of EU2 and the Northern 60 cm. of EU3 (between MUD and TELLO). Soil is 7.5 YR4/3. 30-40 cm. N of TELLO and 30 cm. BGS in the Eastern wall, there was this granular, dark soil that really contrasts with the hard, browner, middery soil everywhere else. I took a soil sample of this, since it's kind of weird. The random soil color is 7.5YR3/1. Ceramics, BS, chert, carbon from 40 cm BGS... there was more, but one of my workers touched it by accident. I don't know if what I have is useful or not.

2002AS/011 50-65 cm. BGS (from SE corner in EU3) 40-90 cm. N of EU3's southern boundary. Soil is 7.5 YR4/3. There's a layer of small rocks in the western portion of this lot 50 cm. out from the western ~~boundary~~ boundary of EU3 60 cm. BGS. In the eastern half, my workers removed a whole bunch of BS, mostly with flat surfaces... I noticed too late, but I'm pretty sure they went most of the way through a BS. The ground is mostly burnt earth with flecks of carbon where I poked around my trowel. There's one flat piece of BS left, so from that it looks like the floor was about 55 cm. BGS. Since they mostly went through the floor already, and since it's probably preserved in unexcavated area to the east, I'm going to continue below a bit to see. I did take a soil sample, so maybe that can tell us something else.

12-April-2002, Kassia Rardzio

P02-42-124

202AJ/012 Ø-30 cm. BGS from SE corner in EU4, 3 units S of EU1, the Northernmost unit. In this unit we have the back side of JELLO, making JELLO 65 cm. wide. Also, there seems like there's some type of one course construction unit made of flat river cobbles about Ø-5 cm. BGS taking up the area of EU4 Ø-50 cm. N of EU4's southern boundary and Ø-65 cm. E of EU4's Western boundary. I will call this feature TILES. Soil changes to 10YR 4/3 and middery 15 cm. BGS. Pulled out ceramics, chert, and a couple obsidian blade pieces.

TILES

STR. 14

202AJ

202AJ/013 Soil is 10YR 4/3. 65-75 cm. BGS from SE corner of EU3 Ø-50 cm. N of JELLO and Ø-60 cm. W of EU3's Eastern boundary. Only BS from this lot (interesting...). I'd go down further, but it might get kind of cramped. I take that back - a couple ceramics.

202AJ/014 Ø-15 cm. BGS from SE corner of EU5, 4 units S of EU1, the northernmost unit. Soil is 5R2.5/1. There's a stump they're working on removing in the NE corner. Continue Monday.

12-April 2002, Kassia Randzio

F02-42-125

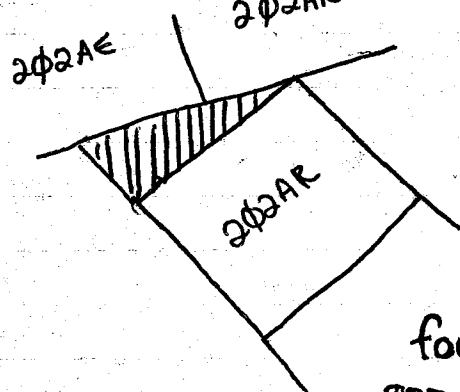
202AR/002 20-40cm. BGS from SW corner in EU1, the southernmost unit. Soil is 5R2.5/1. Continue ~~to 100cm~~ Monday.

15-April-2002, Kassia Randzio

P02-42-126

202AR/002 I have two new workers today, so I split up Papa Mentos and Señor Benitez for a second to teach them. Señor Benitez and Alex are continuing this lot from Friday. They pulled out an 8x12 bag of ceramics, obsidian, chert, and BS. There are some rocks in this unit, in addition to a couple cut blocks, but for some reason it doesn't look like BACON continues. I was going to leave the "triangle" of space between 202AE/202AN and this 202AR unexcavated, but I need to see what's up w/ BACON, so I'm going back.

202AR/003 Ø-4Ø cm. BGS from SW corner in the "triangle" S of 202AR, N of 202AE/202AN. I remembered that I haven't



screened in a while anywhere (oops!) so I'm going to get on the ball with that now.

Soil is SR 2.5/1. They found an 8x12 bag of ceramics and some BS.

It looks like BACON stops, but Coffee continues N.

202AR/004 Ø-2Ø cm. BGS from SW corner in EU2, one unit N of EU1, the southernmost unit. Soil is SR 2.5/1. Some ceramics, one piece of BS. It looks like Coffee continues.

202AR/005 2Ø-3Ø cm. BGS from SW corner of EU2, one unit N of EU1, the southernmost unit. Soil is SR 2.5/1. Ceramics, BS

202AR/006 Ø-2Ø cm. BGS in EU3. SR 2.5/1. Ceramics.

15-April-2002, Kassia Rardzio

P02-42-127

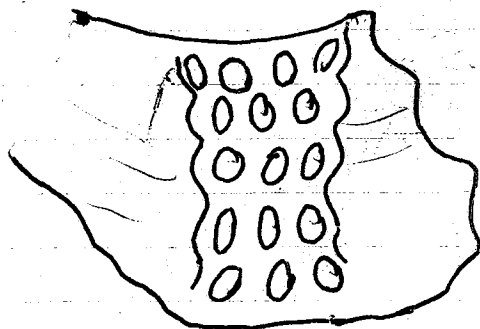
202AU

I've created a new E-W trench or structure 20 in order to find the N-S walls which make up its Eastern ~~border~~ sides... this will tell us the dimensions. ~~The trench is oriented 272° E of N and consists of 5 units 1x1 m square. EU1 is the easternmost unit.~~ The trench is oriented 272° E of N and consists of 5 units 1x1 m square. EU1 is the easternmost unit.

202AU/001 0-20 cm. BGS from SW corner in EU1, the easternmost unit. Soil is SR 2.5/1. Papa Mentos is working here with Esteban. They pulled out a few ceramics, but that's it. There was some tumble, but I told them to take it out. Not too exciting.

202AU/002 20-40 cm. BGS from SW corner in EU1, the easternmost unit. They pulled out a 12x18 bag of ceramics, a couple obsidian chips, a couple chert chips.

202AU/003 40-60 cm. BGS from SW corner of EU1. Soil is becoming muddier. They pulled out a handle that's kind of interesting:



There's a pot smash
I've been working on S0 BGS

ceramics, BS, lithics

202AU/004 0-30 BGS from SW corner in EU2. SR 2.5/1 ceramics.

15-April-2002, Kassia Randzio

P02-42-128

202AJ/014 They pulled out 1/2 a 12x18 bag of ceramics
(continued) and a few pieces of perlite.

202AJ/015 15-30 cm. BGS from SE corner of EUS,
4 units S of EU1, the northernmost unit. Soil is
changing to 7.5 YR 4/3. Obsidian black/chip,
perlite, two 12x18 bags of ceramics, BJ

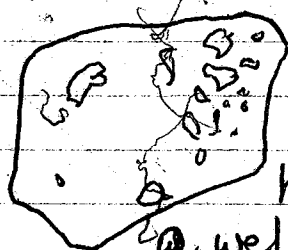
202AJ/016 30-60 BGS from SE corner in EUS, 4 units
S of EU1, the northernmost unit. Soil changes
to ash at 30 cm. BGS, but I didn't get a
color on it! This is surprising, since we've
only been finding ash fill in the large structures
here. The ceramics here are of a pretty thin
paste. 2 12x18 bags of ceramics. Soil is
10 YR 6/2, ashy.

16 April-2002, Kossia Randzio

702-42-129

202AS/07 60-90 cm. BGS from SE corner in EUS, 4 units S of EU1, the Northernmost unit. Soil is ash, but I've yet to get a color, since it rained last night (that's changed its upper colors). They're finding the "clumps" of hardened ash that Miranda and Bryan found in their structures. I'm bagging them separately. Also, there are some sherds that seem to have this ash stuff hardened on the larger sherd I have like this is of a fairly thin paste, 9x7 cm., and only has the hard ash on one side (what would be the "inside")

The clumps of ash are small, random, and "splotted", not covering the entire surface of the sherd. The smaller piece like this is a thicker paste and has the ash on two sides. They found



a well preserved bone, pretty smooth, orangish. It has "chew" marks along 1 1/2 cm. of its 4 cm. length. Two more bones (leg and scapula of bird?) leg seems to have hardened ash.

In reference to 202AS/010: The "dark soil" I described seems to be in a vertical, "rectangular" shape. It's 30 cm. BGS, 29 cm. N of JELLO to 39 cm. N of Jello (10 cm wide). It continues down to about 54 cm. BGS (24 cm. long). I'm arguing that it's a possible post hole, but it could just be a root. Who knows.

The soil's dried out enough so I can get a color on it - it's 10YR 6/2, ashy. They pulled out: bone, BS, 12x18 bag of ceramics, perlite, chert, 4 shells, 8x10 bag of ash globules.

16-April-2002, Kassia Randzio

T02-42-130

202AR/007 20-40 cm. BGS from SW corner in EU3, the northernmost unit. Soil is SR2.5/1. We've discovered that COFFEE does not continue into this unit. Found an 8x12 bag of ceramics, one BS.

I think COFFEE's corner is on the Northern edge of EU2 in 202AR. To make sure, I've created a new subop to expand a tiny bit W.

202BA/00 202BA is only one 1x1 m. unit located parallel to and directly W of 202AU EU2. 202AN?

202BA/001 0-30 cm. BGS from SW corner in EU1 (the only EU in this subop 😊). Soil is SR2.5/1. They found a bone that's about 4 cm. long, kind of chunky. Another bone 5 cm. long. 8x12 bag of ceramics, one small BS... COFFEE does indeed corner off in EU2 of 202AR and continue W through 202AX. With this determined, I will move on to other things...

202AI/005 40-60 cm. BGS from SW corner in EU2, one unit W of EU1, the easternmost unit. Ceramics, BS. SR2.5/1

202AI/006 0-10 cm. BGS in EU3. SR2.5/1 ceramics, tumble.

16-April-2002, Kassia Rendzio

P02-42-131

202AU/005 ϕ -30 cm. BGS from SW corner in EU3, two units W of EU1, the easternmost unit. They started this a bit yesterday, but I didn't get a chance to record it because I was working on the pot smash in EU1. Soil is SR 2.5/1. ceramics, BS, obsidian.

202AU/006 This lot is loosely related to 202AU/003 in that it's the pot smash immediately below 202AU/003. Since I brought 202AU/003's bags to the lab yesterday, but I'm still cleaning the smash, I've decided it needs a new number. It rained last night and I didn't cover the smash, but it doesn't seem to have affected the context of the sherds at all... it probably will make it easier to clean off today though. The smash is 50 cm. BGS and takes up most of ~~the~~ EU1.

202AW 202AW is an axial trench over the W side of structure 20 it consists of 4 1x1 meter units oriented 272° E of N (E-W trench). All BGS points are from SW corner. EU1 is the westernmost unit. We're in search of structure 20's westernmost wall.

202AW/001 ϕ -10 cm. BGS from SW corner of EU1, the westernmost unit. Soil is SR 2.5/1. Small bag of ceramics. Tumble.

202AW/002 10-30 cm. BGS from SW corner in EU1, the westernmost unit. Soil is SR 2.5/1. Tumble. Small bag of ceramics, a few tiny BS. Cut block peeking in on the S side of the unit.

16-April-2002, Kassia Rardzio

P02-42-132

202AS/018 ϕ -10 cm. BGS from S~~E~~ corner in EU6, 5 units S of EU1, the Northernmost unit. Soil is SR2.5/1. Empty lot.

202AS/019 10-30 cm. BGS from SE corner in EU6, 5 units S of EU1, the Northernmost unit. Soil is SR2.5/1. Ceramics.

202AS/020 ϕ -20 cm. BGS from SE corner in EU7, 6 units S of EU1, the Northernmost unit. Soil is SR2.5/1.

SHAG RUG This is an E-W wall through EU6. Its N side is 40 cm. S of EU6's northern boundary, is ϕ -8 cm. BGS. It's unclear whether it's 50 cm. wide or if it continues its width into EU7. The ~~of~~ rocks are ^{real} large river cobbles.

Str. 14
202AJ

16-April-2002, Kassia Randzio

T02-42-133

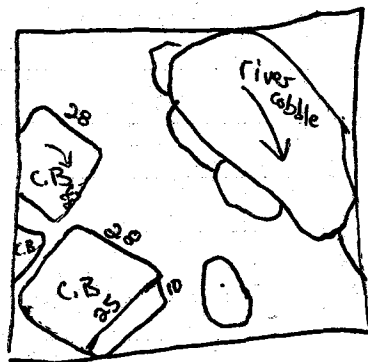
202Aw/003 30-50 cm. BGS from SW corner in EU1, the westernmost unit. Soil is SR2.5/1. There's ~~some~~ a bunch of tumble. 12x18 bag of ceramics, BT, obsidian

202Aw/004 0-10 cm. BGS from SW corner in EU2, one unit E of EU1, the westernmost unit. Soil is SR2.5/1. Two censor prongs. Two pieces of BT, 1/2 an 8x12 bag of ceramics.

17-April-2002 Kossia Randzio

P02-42-134

202AW/005 10-30 cm BGS from SW corner in EU2, one unit E of EU1, the westernmost unit. Soil is SR2.5/1. Tumble. Interestingly, there are a few cut blocks in the Northern part of the unit, mostly flat, but looking like tumble still.



N ←

I have this drawing as a memory, but I'm pretty sure I can take them out. They pulled out a few BS's (small) and $\frac{1}{4}$ an 8x12 bag of ceramics.

202AW/006 30-50 cm BGS from SW corner in EU2, one unit E of EU1, the westernmost unit. Soil is SR2.5/1. $\frac{1}{2}$ a 12x8 bag of ceramics, some BS.

202AW/007 50-70 cm BGS from SW corner in EU2, one unit E of EU1, the westernmost unit. Soil is SR2.5/1, More tumble. $\frac{1}{2}$ an 18x25 bag of ceramics, BS.

202AW/008 0-10 cm BGS from SW corner in EU3, 2 units E of EU1, the westernmost unit. Soil is SR2.5/1. Continue tomorrow.

17-April-2002, Kassia Randzio

P02-42-135

202AS/021 20-80 cm. BGS from SE corner in EU7,
6 units S of EU1, the Northernmost unit. Soil is
SR2.5/1. Tumble. It looks like the back side
of SHAG Rug might be taking up the Northern
40 cm. of the unit. Yes, this is confirmed. They're
going through tumble... they found a piece of a
mano (center), but it doesn't look to be well used.
Some ceramics, one perlite nodule.

202AS/022 0-10 cm. BGS from SE corner in EU8, the
Southernmost unit. Soil is SR2.5/1. Empty lot.

202AS/023 10-30 cm. BGS from SE corner in EU8,
the southernmost unit. Soil is SR2.5/1. I sent Samuel
home after lunch - he got in a bike accident
yesterday so his two hands have cuts
and are swollen, his elbow's cut, and he's
limping - he worked ok this morning, but I think
the pain's building up. I told Miramar to do
this lot slowly, since he's all alone. Continue tomorrow
(haven't found anything yet)

202AU/006 I've spent most of the day cleaning my
(continued) pot smash in EU1 again... very tedious... I don't
* Pot Smash * think I have the patience to deal with this
often. I succeeded in cleaning it, took a picture,
and took out the sherds, trying to keep like pots
together (though they'll probably get mixed up again
at the lab) Some of the sherds are huge! The pots
had to be 50 cm. in diameter at least! I took a
soil sample yesterday and another one today.
There were a few pieces of BS I pulled out while
cleaning, 7 bags of sherds!!

17-April-2002, Kassia Randzio

P02-42-136

202AI/007 10-30 cm BGS from SW corner in EU3, two units W of EU1, the easternmost unit. Soil is SR2.5/1, lots of small tumble. 30 cm. BGS there looks like there's a wall. 8x12 bag of ceramics.

202AI/008 30-60 cm. BGS in the ~~westernmost~~ ^{eastern} 65 cm of EU3, 2 units W of EU1, the ~~easternmost~~ unit. Soil is SR2.5/1. lots of small tumble. Ceramics. There looks like there might be a progression of a series of walls here, but that's unclear. Soil changes to 10 PR4/3-40 BGS

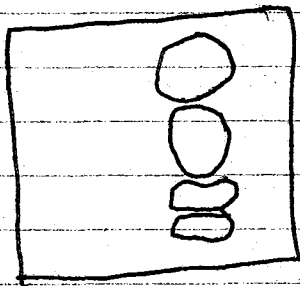
LILAC

STR. 19
202AI

This is a wall 30 cm. BGS in the ~~westernmost~~ 35 cm. of EU3 of 202AI. It's

a N-S wall made of River cobbles.

202AI/009 60-80 cm. BGS (from SW corner in EU2) ~~found~~ in EU1 and EU2. Soil is 10 PR3/3. EU1 has 4 flat rocks in a row that I've been leaving, but I'm thinking they're nothing. just in case, here's a picture before I take them out.



(Not that exciting, huh?)

Out they go 😊

They found a piece of a candelabra (candelaro?). and the head of the snake/lizard form that I've been finding on ceramic pots. There is a wall in the S of EU3. Found a bag of ceramics, one obsidian blade.

Make that
three

202AI/010 0-20 cm. BGS from SW corner in EU4, 3 units W of EU1, the easternmost unit. Soil is SR2.5/1. lots of small tumble (fill?). Ceramics, one flat BS.

18-April-2002, Kassia Kardio

202AU/006
P02-42-137

202AI/011 20-40 cm. BGS from SW corner in EU4,
3 units W of EU1, the easternmost unit. Soil is
7.5R2.5/2. Small tumble (fill?) There looks like
there could be a possible back side of a wall in
the Easternmost 30 cm. of EU4 at -3-0 cm. BGS.
I'm leaving this in place for now and working in
the western part of the unit to see if it's actually
stacked of just tumble in a line... it looks like there's
a rock that goes under the "wall" at an angle, so
I'm saying the "wall" isn't a wall at all... taking it
out... sherds from within the "wall"... this confirms
it, it's not wall. However, at the level of LILAC, it
~~looks~~ looks like there could be a floor. We're
checking up on that one... I can't really tell on this
floor idea - There are a couple big rocks that look placed
I might say they're the top of a wall, but there's a lot of
space between them. There are a bunch of small rocks, at
the same level, but not especially flat and they're spread
out... it looks like the "natural" floors around Pueblo Nuevo,
but not like the surface in 202AI or Coffee in 202AE.
I'm going to leave it and see what the next EU has to offer.

~~202AI/012~~ They got some BS and 1/2 a 12x18 bag of ceramics.
202AI/012 0-10 cm. BGS from SW corner in EU5, 4 units
W of EU1, the easternmost unit. Soil is 5R2.5/1. Some
tumble. 1/2 a 12x18 bag of ceramics.


202AI/013 10-20 cm. BGS from SW corner in EU5,
4 units W of EU1, the easternmost unit. Soil is
5R2.5/1, lots of small rocks - fill? tumble? Again,
there's a possible line in the E of this unit (are these
illusions of excavation?) We're checking it out. 1/2 a
12x8 bag of ceramics.

18 April 2002, Kassia Rondzio

P02-42-138

202AJ/023 Samuel's not here today, so this may be
(continued) slow going... This is a fairly vacant lot...
some tumble on the west side, but not much.

Pulled out some ceramics, one thin obsidian blade.

202AJ/024 30-50 cm. BGS from SW corner in EU8, the
Northernmost unit. Soil is starting out 5R 2.5/1.
There's a rock of random shape () that's
7.3 x 3.2 cm. It's really well smoothed on one side
and has a small "patch" of smoothness on the other.
My workers' method of "cleaning" it before handing it to
me was to scrape his trowel on it, so there seem to
be "lines" going lengthwise on the smooth side, but I'm
not sure if it's from his trowel or antiquity. The stone
is an interesting blue/green/grey color with areas
of yellow/tan through it. Maybe a ceramic smoothing
stone? Soil changes to 5YR 4/3 at about 45 cm. BGS.
Pulled out a 12 x 18 bag of ceramics, obsidian
chip, chert core?, smoothing rock

18-April-2002, Cassia Randzio

P02-42-139

202AW/008 They were just about done with this yesterday,
(continued) so it shouldn't take them too long to finish up.
They pulled out some ceramics, a few pieces of
BS (honestly, I'm not sure if they're BS or rock...oops).
There's some tumble 10 BGS.

202AW/009 10-30 cm. BGS from SW corner in EU3, the
Northernmost unit. Soil is SR2.5/1, tumble. Something
tells me we're not going to hit the wall in this
unit. I may have to extend the subop one more
unit east. We'll see. They found a piece of
a ladle censor... this is interesting... they seem to
be finding a lot of censor type things on this
side of the structure. hmmm... 1/2 a 12x18 bag of BS,
1/3 a 12x18 bag of ceramics.

202AW/010 30-60 cm. BGS from SW corner in EU3, the
Northernmost unit. Soil is 7.5YR3/2. There's a group
of "stacked" rocks on the Northern side of the unit
leaning W. I'm not sure if this is what remains of
the western wall. Found 1/4 a 12x18 bag of ceramics,
some BS.

19-April-02, Kassia Randzio

P02-42-140

Today's going to be a good day - that's my proclamation.

202AW/011 60-90 cm. BGS in the Westernmost ~~202AW~~. 25 cm. in EU3, the easternmost unit. Soil is 7.5 YR 3/2. There's a wall remnant, as I mentioned yesterday, in the ~~Westernmost~~ ^{Southern} portion of this unit going N-S. It's very poorly preserved, but I'm going to try to find its base. This wall does continue down. Yippee! I found my wall! Pulled out 1/2 a 12x18 bag of ceramics. Some of the sherds are really big.

202AW/012 90-110 cm. BGS (from SW corner of EU3) in the Westernmost 25 cm. of EU3 and the Easternmost 50 cm. of EU2. They are screening (I should have done that a long time ago! I'm so bad with screening these days!) Soil is 10 YR 5/3 ~~and~~ and almost ashy. Interesting. This has turned out to be an interesting lot... they found 4 of the best preserved shells I've seen; an obsidian blade core, an obsidian flake, 3 chert flakes; more than 1/2 a 12x18 bag of ceramics.

RAIN

I'm naming the N-S wall through 202AW EU3, which serves as the westernmost wall for structure 20 RAIN. The wall is made of river cobbles, preserved in its Southern part 0 BGS down to 80 BGS. Then the wall continues below with small stones to a total ~~at~~ height of 105 cm.

19-April-02, Kassia Randzio

P02-42-141

~~202AI/014~~ There looks like there might be a wall in the easternmost 40 cm. of EU5 about 10 cm. BGS. also, there looks like there's a wall front in the stratigraphy along the western boundary in EU 5. We're excavating 20-40 cm. BGS from SW corner in EU5's westernmost 60 cm. 10YR3/3.

C.C. Cookies

Stn. 19
202AI

Indeed, there is a wall which begins 10 cm. BGS in EU5's Eastern boundary and is about 40 cm. wide. It's N-S, perpendicular to 202AI. It's made of river cobbles. It's base hasn't been exposed yet, but it's at least 20 cm. high.

202AI/014 (continuing.) They've pulled out a 12x8 bag of ceramics and a 6x10 bag of BJ. A lot of the BJ pieces are fairly flat and pretty thin with numerous small indentations, as if maybe there was a BJ floor here with a grass mat or something pressed into it. It's interesting that there seems to be chunks of BJ left in the stratigraphy of EU5: 15 cm. out from S. boundary, 27 BGS in the Western boundary; 35-39 cm. out from S. boundary 27 BGS in the western boundary; 45-58 cm. out from S. boundary, 20 cm. below top of C.C. Cookies (\approx 32 cm. Below western boundary) interesting. They also found two wide (\approx 1.75 cm.) obsidian blades.

202AI/015 0-10 cm. BGS from SW corner in EU6. Soil is SR2.5/1. There's a bunch of rocks about 10 cm. BGS, probably fill. Pulled out a few ceramics, but nothing too exciting.

19-April-2002, Kassia Randzio

202-42-142

202BB

Str. 14

SHAG RUG, an E-W wall through EU6 and the Northern 40 cm. of EU7, should continue W. I've created a new subop, 202BB, to follow out its southern face. It consists of 3 EUs oriented perpendicular to 202AS, at 81° E of N. EU1 is the easternmost unit. ~~202BB~~

202BB/001 0-30 cm. BGS from SW corner in EU1, the easternmost unit... soil is 5R2.5/1... tumble... I've realized this is a bad idea, since P and E need to map the W. side of 202AI, this is an oops! I've already started though, so I have to finish this lot. I won't go down any farther though. SHAG RUG does continue W, as expected, with some tumble to the S of it. They pulled out some ceramics and a couple pieces of BS.

202BB/002 0-30 cm. BGS from SW corner of EU2, one unit W of EU1, the easternmost unit. Soil is 5R2.5/1. [Samuel and Miranor have taken up the tendency to excavate more than what I tell them... this was supposed to be a 10 cm. lot... this can't continue] 1/3 a 12x18 bag of ceramics, one perlite nodule.

~~202BB~~

202BB hasn't especially served the purpose of clearing up ~~202BB~~ SHAG RUG. I think I'm hitting both SHAG RUG and stuff from structure 14 in 202BB EU2.

202BE

Str. 14

SHAG RUG should corner into a N-S wall in this subop. 202BE is a N-S trench of 6 units parallel to 202AS, one meter W of 202AS oriented 345° E of N. EU1 is its Northernmost unit (for consistency with the numeration of 202AS) but excavations are beginning in EU6, the southernmost unit. BGS points are from the SW corner.

~~202BB~~

19-April-2002, Kassia Randzio

P02-4243

It turns out that when I was doing my pot smash ~~later~~ earlier this week I neglected to name some things in 202 AI.

GRASS
Str. 19

≈ 55 cm. BGS from the SW corner of EU2, there is a river cobble construction that seems to be a "first step"? It is a N-S construction extending 5 cm into EU2's ~~own~~ western boundary 25 cm. into the Eastern part of EU3 (30 cm. wide) the three cobbles visible are relatively wide and flat, not very deep (≈ 6 cm.). Underneath this row, there are some smaller stones which are more spherical looking (≈ 5 cm. diameter). This wall is GRASS (really "freshly cut grass," but that's too long 😊)

202 AI/016 There are ~~about~~ three rocks in a N-S row through the very western part of EU6 and all their faces are flat and even facing E. Another wall? It's interesting how there's been a wall just about every meter exactly... they don't seem to be products of excavation though. This lot is 10-20 cm. ~~at~~ BGS from SW corner in EU6, taking out the fill. They're ~~screening~~ screening. What I thought could be a possible wall in the E side of EU6 I've decided is actually fill disguised as a wall as a result of excavations. I'm taking this out. On the other hand, there looks like there could be an actual wall in the Western portion of EU6. Two 12x18 bags of ceramics, BJ (some flat w/ indents of grass/small sticks), chert core, obsidian blade.


202 AI/017 0-10 cm. BGS from SW corner in EU7, the westernmost unit.
5R2.5/1.

19-April-2002, Kassia Rardzio

P02-42-144

Having found the western wall to structure 20, we're going to try finding the eastern wall again (this had been aborted for cleaning the pot smash in 202AU EU1)...

202AU/007 30-50 cm. BGS from SW corner in EU2, one unit W of EU1, the easternmost unit. Soil is 5R2.5/1, tumble. It looks like the wall could be in the western part of this unit. They're finding ceramics... one handle is kind of interesting - it has a couple "bumps" on it, almost like the idea of "braids", but not at all:



Soil changes to 10YR3/2 at 40 BGS, about the level of the flat rocks I've been leaving as a possible wall. There's only this dark (10YR3/2), hard soil under the rocks though, so I'm ruling out the wall? Possibility. I'm leaving them in place though, since they're not in the way and could be some kind of step or something. I've reached the "no more tumble level" of excavations, so after this I'll try to find my wall in EU3. They've pulled out 1/3 a 12x18 bag of ceramics, some BS, and a perlite chip.

202AU/008 30-50 cm. BGS from SW corner in EU3, two units W of EU1, the easternmost unit. Soil is 5R2.5/1 with lots of tumble. They pulled out 1/4 a 12x18 bag of ceramics and some BS. One BS is kind of neat - flat with indentations on one side (smaller than stick indents, bigger than grass)

19-April-2002, Kassia Rardzio

P02-42-145

202 BE/001 ϕ -10 cm. BGS from SW corner in E06, the southernmost unit. Soil is 5R2.5/1. No ceramics, probable N-S wall. We'll continue Monday.

19-April-2002, Cassia Randzio

P02-42-196

202 AU/009 50-80 cm. BGS from SW corner in EU3, two units
W of EU1, the easternmost unit. Soil is SR2.5/1, lots
of tumble. I want to find the eastern wall
and move on!!! ~~At the~~ ^{some} ceramics ~~(scribbles)~~
We'll take out the tumble Monday.

22-April-2002, Kassia Randzio

702-42-147

I have two new workers today...this means I'll have to take extra care to keep an eye on them while taking notes on 4 separate groups of guys. Before the craziness begins, I've sent them to the woods to make handles for their new tools. Oh - their names are José and Marvel (I've always wanted a Marvel - everyone else seems to have one 😊) Now they're moving the backfill from 202AJ so that we can follow ~~ADBE~~ and MUD out to the east.

202BF

Str. 14

202BF is an axial trench (N-S) over structure number ~~14~~ 14. It is 8 meters long, divided into 8 EUs. It's oriented 345° E of N, parallel to 202AJ. EU1 is the Northernmost unit. All BGS points are from the SW corner of each EU.

202BH

Str. 14


202BH is an axial trench oriented 345° E of N over structure ~~14~~ 14. It is parallel to 202BF. It's made of 8 meters, EU1 is the Northernmost unit. All BGS points are from the SW corner of each EU.

202BF/001

ϕ -10 cm. BGS from SW corner in EU2, one unit S of EU1, the southernmost unit. Soil is 5R2.5/1. $\frac{1}{2}$ a 12x8 bag of ceramics, two small BSs.

202BF/002

10-30 cm. BGS from SW corner in EU2, one unit S of EU1, the southernmost unit. Soil is 5R2.5/1, lots of tumble. Handle w/ interesting design! $\frac{1}{2}$ a 12x18 bag of ceramics, BS. There's some crazy stuff going on with the rocks... following them East. ~~202BF/003~~



202BH/001

ϕ -10 cm. BGS from SW corner in EU2, one unit S of EU1, the Northernmost unit. 5R2.5/1. $\frac{1}{2}$ a 6x10 bag of ceramics

22-April-2002, Kassia Rantzi

P02-42-148

202AU/009 They started this lot Friday, but I didn't (continued) get a chance to inspect the tumble so they could remove it. They're taking it out now though... it looks like my eastern wall isn't going to show up in this EU ☹️. Soil changes to 104R3/3 at about 50 BGS exactly (that's easier to see in the stratigraphy.)

12x18 bag of ceramics, a couple small BJs.

202AU/010 0-40 cm. BGS from SW corner in EU4, 3 units W of EU1, the easternmost unit. Wall, where are you?! Soil is SR2.5/1. Tumble. Ceramics, chert chip, 2 obsidian blades, small BJs.

202AU/011 40-80 cm. BGS from SW corner in EU4, 3 units W of EU1, the Easternmost unit. Soil is SR2.5/1 with tumble. 6.4 cm. obsidian blade, some BJ, 1/4 a 12x18 bag of ceramics.

22-April-2002, Kassia Randzio

P02-42-149

202BE/001 They're finishing this up really quickly...
(continued) it's been an empty lot so far. The line of rocks on the surface in the eastern portion of the EU (N-S line) is probably a wall, so most of the dirt taking out is in the western 70 cm. Empty lot.

202BE/002 10-30 cm. BGS from SW corner in EU6, the southernmost unit. Soil is 5R2.5/1. Again, leaving N-S line in eastern part of unit in place. This is indeed a wall.

Moss

Str. 14

Moss is a N-S wall through EU6 of 202BE. Its western face is 30 cm. W of EU6's eastern boundary and its width probably continues ~~to the~~ to the E of 202BE. It's made of river cobbles. The top course is visible, but haphazard and poorly preserved.

There looks like there's a possible surface to the W of Moss, outside the structure. I took a soil sample. If this is a surface, perhaps there is a pattern of outside patios in this complex (remember COFFEE and BACON on ~~stone~~ substructure 1?) They've pulled out 1/2 a 12x18 bag of ceramics, one perlite nodule.

202BB/003 30-50 cm. BGS from SW corner in EU2, one unit W of EU1. We took out some tumble immediately. Soil is 5R2.5/1. 8x12 bag of ceramics, flat BS. There's a possible wall of stacked rocks in the W side. The corner of SHAG Rug is poorly preserved.



22-April-2002, Kassia Randzio

P02-42-150

202AI/017 So far this has been an empty lot...
(continued) they'll finish it up soon... 1/2 an 8x12 bag
of ceramics

202AI/018 10-30 cm. BGS from SW corner in EU7,
the westernmost unit. There's a N-S line in
the easternmost 30 cm... it was visible on the
surface to begin with. We're keeping it
in place as a probable western wall to the
structure. This is confirmed to be the western
wall (SEA)

SEA

Str. 9

SEA is a N-S wall through the westernmost
13 cm. of EU6 and the easternmost 32 cm.
of EU7 (making it 45 cm. wide) It's made of
medium river cobbles ($\approx 19 \times 16 \times 9$ cm). The top course
is poorly preserved and was visible about 7 cm.
above ground surface.

The soil is SR2.5/1, like a lot of places, but
really hard and with a lot of white inclusions
in it, almost middery but without so many ceramics.

SEA continues below 40 BGS... 1/2 x 18 of ceramics,
two obsidian chips, two chert flakes, ~~obsidian~~

202AI/019 40-60 cm. BGS from SW corner in EU7, the
westernmost unit. Soil: 10YR4/2 30-45 cm. BGS,
10YR 8/2 at 45 BGS (ash) Also 45 BGS, there's
a row of rocks in the E of EU7, the first we've
seen in several centimeters. hmmm... ceramics,
chert, obsidian, BS. 7.5 cm. obsidian blade. Shells
from the ash.

22-April-2002, Kassia Rardzio

2002-42-151

2002BE/003 ϕ -20 cm. BGS from SW corner in EU3,
4 units S of EU1, the northernmost unit. Soil is
SR2.5/1. We're following Moss N. It looks
like there's a surface \approx 20 BGS to the W of Moss.
If it's not a surface, then it's fill, which is weird
since I think I'm outside the structure. One polite
nodule and $\frac{1}{2}$ a 6x10 bag of ceramics.

2002BE/004 ϕ -20 cm. BGS from SW corner in EU4, three
units S of EU1, the northernmost unit. Soil is
SR2.5/1. $\frac{1}{2}$ a 6x10 bag of ceramics. The
fill/surface stones continue to the W of Moss.

2002BE/005 ϕ -10 cm. BGS from SW corner in EU3,
2 units S of EU1, the northernmost unit.
Soil is SR2.5/1. There's a stump in the
middle of the unit.

22-April-2002, Kassia Randzio

P02-42-152

202AI/020 60-80 cm. BGS from SW corner in EU7,
the westernmost unit. Soil is ash-10YR8/2. i'm
taking a soil sample. They're screening (I forget
this so much! What's wrong with me?!)

22-April-2002, Kassia Randzio

002-42-153

202BK

Str. 19

202BK is an axial trench over structure ~~XX~~¹⁹ H is E-W oriented 87° E of N, parallel to 202AI and to the S of 202AI. It is 8 meters long, divided into 8 EUs. EU1 is the Easternmost unit. All BGS points are from the SW corner of each EU.

202BL

Str. 19

202BL is an axial trench parallel to and S of 202BK. It is an E-W trench of 8 meters oriented 87° E of N. EU1 is the easternmost unit. All BGS points are from the SW corner of each EU.

202BK/001 \varnothing -20 cm. BGS from SW corner in EU~~2~~^{one}, ~~two~~ units W of EU1, the easternmost unit. I'm working here to follow out LILAC to the S. Soil is SR2.5/1. (the guys I've inherited from Charlie are working here). They've taken out the dirt, I've decided the rocks are tumble, they're moving on. 12x8 bag of ceramics.

23-April-2002, Kassia Randzio

PPD-42-154

It's overcast (at least for now) which is a nice change of pace. Hopefully we're not starting the rainy season... it needs to hold off for another 8 days of archaeology. I'm going to try to map a section of 202AI today.

202AI/020 12x18 bag of ceramics, piece of obsidian blade, (continued) 1/2 a 4x8 bag of shells, 4x8 bag of hardened ash forms. (workers call them juateres)

202AI/021 We've found the base of SEA. The wall in the W side of the unit continues below. 80-100 cm. BGS from SW corner in EU7. They found a couple pieces of mica (will go to lab separately), one shell, 1/3 a 8x12 bag of ceramics. Soil changes to 7.5PR4/4 at 90 cm. BGS, where it's sterile.

STORM

Str. 19

STORM is a N-S wall 48 cm. BGS through EU7 of 202AI it is in the very westernmost 20 cm. of the unit. Its first course is river cobbles about 12 cm. high and the wall continues below with small stones as far as we've excavated so far.

I've added in an 8th EU to 202AI so that we'll hit the front of the terrace on Structure 20.

202AI/022 0-10 cm BGS from SW corner in EU8, the new westernmost unit. Soil is 5R2.5/1, 3 chert ~~and~~ pieces, 1/2 a 12x18 bag of ceramics. I can't quite figure out where the face of the terrace is.

202AI/023 0-30 cm. BGS from SW corner in EU8, the westernmost unit. Soil is 5R2.5/1. 12x18 bag of ceramics.

202AI/024 30-80 cm. BGS from SW corner in EU8. Soil is ~~10YR4/3~~, 10YR4/3, ashy


23-April-2002, Kassia Kardzio

PP2-42-155

202BE/005 a few ceramics.
(continued)

202BE/006 ϕ -10 cm. BGS from SW corner in EU2,
one unit S of EU1. Soil is 5R2.5/1. Some
ceramics.

202BE/007 10-14 cm. BGS from SW corner in EU2,
~~the~~ one unit S of EU1, the northernmost unit.
Soil is 5R2.5/1. Interesting ceramic:

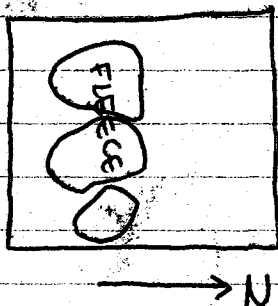


Another piece of the same

FLEECE

Str. 14

An E-W wall ends 25 cm. shy of the (2nd piece fits together)
western boundary of EU2. It's made of river
cobbles \approx 25 cm. wide. Its N face is 60 cm.
S of EU2's Northern boundary. It probably continues
E to meet up with MUD.



Two 12x18 bags of ceramics, BS (flat), obsidian
blade piece, and a perlite/obsidian nodule.

23 April 2002, Kassia R andzio

P02-42-156

202AU/012 80-110 cm. BGS from SW corner in EU4,
3 units W of EU1, the Easternmost unit. Soil is
10YR 3/3 with more tumble. One chert chip, some BS
and 1/4 a 12x18 bag of ceramics.

202AU/013 looks like we might have the wall...
excavating in the easternmost ~~10~~¹⁵ cm. of EU4.
110-150 cm. BGS. Soil is 10YR 3/3. Changes
to ash at 125 cm. BGS which is 2.5 6/2.
Pulled out ~~some ceramics~~ 1/2 a 12x18 bag of
ceramics, some BS. I'm not sure if this is an
actual wall or if I just really really want it
to be... Miranda's going to come give it a second
look in a little bit.

202BK/002 20-50 cm. BGS from SW corner in EU2, one
unit W of EU1, the easternmost unit. Soil is
5R2.5/1, coming down on tumble. Two bags
of ceramics, BS, one shell, obsidian blade piece,
one chert piece.

202BK/003 50-80 cm. BGS from SW corner ~~002~~
in EU2. Soil is 5R2.5/1. Tumble. Carbon:
35 cm. W of Eastern boundary, 20 cm. N of
Southern boundary, 60 cm. BGS. I think there
may even actually be enough to date this
time. Soil changes to 10YR 3/3 at about
60 BGS. Two 12x18 bags of ceramics, some
BS, an obsidian blade piece.

23-April-2002, Kossia Randzio

P02-42-157

202BH/002 10-30 cm. BGS from SW corner in EU2, one unit S of EU1, the northernmost unit. Soil is SR2.5/1. Chert chips, BS, 12x18 bag of ceramics

CHEEKS

Str. 14

~~off of the wall~~ CHEEKS is the E-W wall which runs to the E from the Northern face of MUD (the "second step" in EU2 of 202AJ). It appears to be one course high, maybe two. It's made of river cobble with their flat faces towards the North. It's at least 140 cm. long, running through 202BF EU2 and probably 202BH EU2.

202BH/003 30-50 cm. BGS from SW corner in EU2. Pulling out small rocks, some tumble. There's a cut block in the SE corner of the EU 38 cm. long (E-W ways). Interesting. They found 1/2 a 12x18 bag of ceramics, some BS, Obsidian blade piece, a chert chip. Soil changes to 7.5 YR 3/2 30 cm. BGS

202BF/003 0-20 cm. BGS from SW corner in EU1 of 202BF, the northernmost unit. Soil is SR2.5/1, coming down on some tumble. 12x18 bag of ceramics, one chert piece.

202BF/004 20-50 cm. BGS from SW corner in EU1, the northernmost unit. Soil is SR2.5/1, tumble. We're excavating in EU1 and N of CHEEKS in EU2.

23-April-02, Kassia Randzio

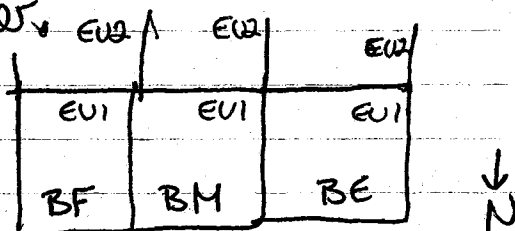
P02-42-158

202BM

202BM is an axial trench over structure 14. (14)

str. 14

It runs N-S at an orientation of 345° E of N. It is parallel to and W of 202A and parallel to and E of 202BE. It is 6 meters long, divided into 6 EUs. EU1 is the Northernmost unit. All BGS points are from the SW corner.



202BM/001 030 cm. BGS from SW corner in EU2, one unit S of EU1, the Northernmost unit. I'm following FLEECE to the E, where it should line up with MUD.

24-April-2002, Kassia Randzio

P02-42-159

202AI/024 Ceramics, ash globules, shells, small BS, and
(continued) chert.

202BK/004 ϕ -20 cm. BGS from SW corner in EU3.

This should help us follow LILAC to the South.
Soil is SR2.5/1, tumble. Two obsidian blade
pieces, one flat BS w/ indentation lines,
1/4 a 12x18 bag of ceramics.

202BK/005 20-30 cm. BGS ~~from~~ from SW corner
in EU3, especially in the easternmost 35 cm,
since there seems to be a N-S wall here at
about 17 cm. BGS. W of the wall there are a bunch of
small rocks, possibly a fill surface, but I'm taking them
out...good! large rocks underneath! ceramics (1/2 18x12), BS, obsidian blade.

I've realized that I forgot to name a "step"

CIRCUS

Str. 19

in 202AI. Between GRASS (1st step) and LILAC
(3rd step), CIRCUS is 50 cm. BGS (20 cm. higher
than ~~GRASS~~ GRASS, 20 cm. lower than LILAC)
It's made of flat-laid river cobbles with the
biggest rocks (12x40x25) along the "front edge"
(eastern face) and smaller rocks (16x14) laid
behind to continue the flat surface. All in all,
the step is 40 cm. wide.

~~202BK/006~~

LEATHER

Str. 19

Running S from CIRCUS 5-17 cm. BGS is
LEATHER, a wall made of river cobbles. The top course
is large (26x36x8 cm.) rocks with smaller rocks underneath.
The eastern face of this wall is ~65 cm. E of EU3's western
boundary.

202BK/006 50-80 cm. BGS in easternmost 35 cm. of EU3
(E of LEATHER) Soil is 10YR 3/3. 1/2 an 8x12 bag of ceramics,
one tiny obsidian piece. LEATHER is 50 cm. high.

24-April-2002, Kassia Rardzio

P02-42-160

202AU/014 0-30 cm. BGS in the Easternmost 50 cm. of EU5. Soil is 5R2.5/1. It turns out that the wall I had imagined in EU4 is more like a terrace than a wall... the real wall should be close (I hope!) Tumble. Some ceramics, BS.

202AU/015 30-60 cm. BGS from SW corner in the 50 easternmost cm. of EU5. Soil is becoming 10YR³/3, tumble. No wall. Some ceramics, small BS.

202AU/016 60-90 cm. BGS from SW corner in the Easternmost 50 cm. of EU5. Soil is 10YR³/3, tumble. Some ceramics, two shells, small BS. No wall!!!

202AU/016 90-120 cm. BGS from SW corner in the Easternmost 50 cm. of EU5. Soil is 10YR³/2 with tumble. Wall?... No wall. Some ceramics, shells, chert. This is getting boring.

202AU/017 0-30 cm. BGS in the Westernmost 50 cm. of EU5. Soil is 5R2.5/1. I think we have our wall exactly on the 50 cm. line. It's not preserved well, but there's ash to the W and hard soil to the E. Ceramics, BS, obsidian blade.

24 April 2002, Kassia Rardzio

P02-42-161

202BF/004 Piece of carbon ≈ 56 cm. BGS, but mixed (continued) with the dirt they had already loosened up, so I don't know its exact location in the unit. Also, there's the possibility it may have been exposed overnight, I don't know what difference that makes. Another cluster of carbon 70 BGS (on top of the sterile soil) 60 cm. N of CHEEKS, on the western boarder of 202 BF EU1. Also, a sherd (or BJS) with carbon stuck all over it. There's definitely a lot of dirt in this collection, but lots of big dateable chunks too. Still lots of carbon. One chunk, still in "log shape", I took a picture. It's 75 cm. BGS 40-50 cm. N of FLEECE, 16 cm. W of EU1's Eastern boundary. The carbon itself is 13 cm. long (northern 5 cm. broke off, reattached for photo) ≈ 4 cm. wide. I'll leave most of it, but take the broken sample for dating. I forgot to mention that they found a censor prong this morning. They ended up taking out the carbon (probably by accident, then throwing it on the backfill hoping I wouldn't notice. That's okay - I have a picture and a sample. Pulled out a full Bx12 bag of ceramics, some chert, BJS, and obsidian.

202BF/005 0-10 cm. BGS from SW corner in EU3, two units S of EU1, the Northernmost unit. Soil is SR2.S/1. They should find JELLO continuing E here.

24-April-2002, Kassia Randzio

P02-42-162

202BM/001 6a/2x18 bag of ceramics. We're finding
(continued) FLEECE continuing to where it hits MUD.
The funny thing is that its face is slightly
S of MUD's face, so it doesn't hit it at the
same point as CHEEKS on the other side.

202BM/002 30-60 cm. BGS from SW corner in
EU2, ~~001~~ N of FLEECE. Soil is SR2.5/1.
This will bring us down to the level of
ABBIE's surface. Interestingly, ABBIE's surface
continues in this EU with more cut blocks, making
it a total of cm. wide. 1/2 a 12x18 bag of
ceramics.

202BM/003 0-10 cm. BGS from SW corner in EU3.
Soil is SR2.5/1. Should find TELLO continuing right
from the surface. TELLO does continue, with a nice
N face. A handful of ceramics.

202BM/003 10-30 cm. BGS in Northernmost 60 cm.
of EU3 (between ~~SHEETS~~ and TELLO). Soil is SR2.5/1.
Removing tumble ^(or fill) from in between the walls. I'm wondering
if TELLO was built, SHEETS added on w/ fill in the middle, then FLEECE.

SHEETS

str. 14

SHEETS is an E-W wall directly S of and parallel to
FLEECE. It's about 0 BGS, with its ~~001~~ Northern
face 10 cm. N of EU3's Northern boundary. It's made
of river cobbles with nice flat faces. It's ≈ 25 cm. wide
and ≈ 30 cm. high.

12x18 bag of ceramics, obsidian blade.

24-April-2002, Kassia Rardzio

P02-42-163

202B4/001 0-20 cm. BGS from SW corner in EU3,
2 units W of EU1, the easternmost unit. Soil is
SK2.5/1. Lots of big tumble, LEATHER continues.
1/4 a bag of ceramics.

25-April-2002, Kassia Randzio

P02-42-164

202BL/002 20-~~30~~³⁰ cm. BGS from SW corner in EU3.

Soil is SR2.5/1. Removing tumble. Should find LEATHER underneath. We may have LEATHER's corner, but I'm not too sure about that.

1/3 a 12x18 bag of ceramics. Tumble visible.

202BL/003 30-40 cm. BGS from SW corner in EU3.

Soil is SR2.5/1. Tumble (but small/med. rocks)

It looks like LEATHER does indeed corner here. 1/4 a 12x18 bag of ceramics.

202BL/004 0-10 cm. BGS in EU4. Soil is SR2.5/1 with some tumble. Handful of ceramics.

202BL/005 10-20 cm. BGS in EU4. Soil is SR2.5/1 with tumble. 1/4 a 12x18 bag of ceramics.

202BL/006 20-40 cm. BGS in EU4. Soil is SR2.5/1 with tumble. Excavations mostly in the ~~top~~

Southernmost 250 cm. (E-W wall in Northern half)

1 1/2 18x12 bags of ceramics, chert chip, obsidian chip.

202BL/007 0-10 cm. BGS from SW corner in EU5.

SR2.5/1. Empty lot

25 April 2002, Kassia Kardzio

P02-42-165

202BM/004 30-50 cm. BGS in EU3 between Jello and SHEETS. A couple more tumble rocks, then it looks like there'll be nothing. Soil is SR2S/1. Miramor's visiting the doctor - something wrong with his hip - so Samuel's all by himself today. Found piece of an ocarina and the "sponge" part of bone. 1/2 a 12x18 bag of ceramics, some BS, chert.

202BM/005 50-70 cm. BGS in EU3 between Jello and SHEETS. Soil is 7.5YR 4/3. This will bring us to the level of the rock floor in 202AT EU3's western half. A little bit of carbon \approx 55 cm. BGS, 15 cm. N of Jello's Northern face. 50 cm.

~~below~~ below Jello's upper course, there's a bunch of BS. One piece still intact is "level", as if it could have been part of a surface, but I've troweled around and can't find anymore pieces like this. Samuel's taken a lot of BS from this area and only a couple pieces have flat surfaces. It's interesting that the "stone surface/floor" only continues partway into this unit (from 202AT/EU3), making it a total width of 80 cm. Between 202AT and 202BM here's a summary of EU3: lots of BS, burnt earth; stone surface to the W; lots of BS and burnt earth... what does this mean??? The edges of the stone surface do ~~not~~ line up with the E end of SHEETS/2nd rock in MUD and the Eastern edge of MUD/ABBIE. hmmm...

The camera's out of batteries today, so I'll take pictures tomorrow. 1/2 an 18x12 bag of BS, 1/4 an 18x12 bag of ceramics, chert, obsidian.

202BM/006 0-10 cm. BGS in EU4. Soil is SR2S/1. Lots of tumble or wall or fill or something. I can't figure out what's going on. Ceramics, BS,

SILK

(name of the surface)

Str. 14

25-April-2002, Kassia Rando

P02-42-166

202BF/005 ceramics, BJ.
(continued)

202BF/006 10-30 cm. BGS from SW corner in EU3.

Soil is SR2.5/1 changing to 7.5YR 4/3. $\frac{1}{2}$ a 12x18 bag of ceramics, $\frac{1}{2}$ a ~~12x18~~ 12x18 bag of BJ!, two chert pieces. Crazy! Why this much BJ? Some of it's flat, but mostly it's pretty bumpy. Crazy!

202BH/004 0-10 cm. BGS from SW corner in EU3, two units S of EU1, the Northernmost unit. Soil is SR2.5/1. Hopefully we'll find the corner of Jello here. Empty lot.

202BH/005 10-~~30~~ cm. BGS from SW corner in EU3, two unit S of EU1, the northernmost unit. Soil is SR2.5/1. A bit of carbon about 20 BGS from an indeterminate location. $\frac{1}{3}$ a 12x18 bag of ceramics, handful of BJ.

202BH/006 0-10 cm. BGS in EU4. SR2.5/1.

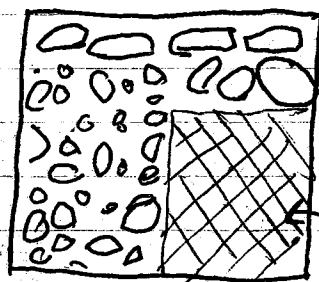
25 April 2002, Kassia Randzio

P02-42-167

These two guys are starting off by moving the backfill so that they can follow out some walls from 202AI to the S.

202BK/007 0-10 cm. BGS from SW corner in EU6, ~~and~~ 5 units W of EU1, the easternmost unit. Soil is SR2.5/1. We're following SEA to the S. I may have misjudged SEA when I first excavated it in 202AI/EU6. I'm investigating this possibility in the next lot. 1/3 a 12x18 bag of ceramics, one large shell, some BS.

202BK/008 10-20 cm. BGS from SW corner in EU6 - Easternmost ⁶⁵cm. and Northernmost 50 cm. Some BS, 1/4 ~~bag~~ 12x18 bag of ceramics.



→ N

Area of excavations

202BK/009 0-10 cm. BGS in EU7. Finding western face of SEA. Soil is SR2.5/1. 1/4 12x18 bag of ceramics, obsidian rock and blade piece.

202AI/025 I've created another EU for 202AI W of ~~EU8~~ EU8. This is to snag a piece of the inside of Str. 20's terrace in the drawing of 202AI and get a little idea of its time period. This lot is 0-10 cm.

~~000~~ BGS from SW corner in EU9, the westernmost unit. Soil is SR2.5/1. 1/8 an 18x12 bag of ceramics.

202AI/026 10-30 cm. BGS in EU9, the westernmost unit. Soil is SR2.5/1. Only taking out ~~water~~ dirt, no rock! Carbon 23 BGS just inside the corner of the terrace.

25-Apr-1-02, Kassia Randzio

PP2-42-168

Final Notes, Structure 20

Unit Name	Length*	Width	Height	Alignment	Courses	Top Measure	Bottom Measure
PEEPERS	157 exposed	32	11	E-W: 260° E of N	1	218.4	218.5
BACON	22 ⁷	22	20	N-S: 345° E of N	1	181	194
COFFEE	44.9 (exposed)	158 exposed		N-S: 345° E of N	1	186	—
HOMERUN	107	36 cm.	85 cm.	N-S: 345° E of N	26	189.96	190
SLEEPING BAG	110	80 cm.	160 (to base of excavation)	E-W: 262° E of N	217	52	172
CAR DOOR	62	26 cm.	46 (to base of excavation)	E-W: 262° E of N	4 exposed	29.5	86
ICED TEA	89	48 (exposed)	10	N-S: 5° E of N	1	59	6.9
DRY LEAVES	110	40	92 (to base of excavation)	E-W: 261° E of N	8 exposed	49	144
SNOW	146	39	48	E-W: 265° E of N	3	78	29
FLIP FLOP	100	36	110	E-W: 261° E of N	11	73	191
RAIN	104	43	113	N-S: 348° E of N	8	83	185
FIRE	103	230 (see not present)	105 exposed	N-S: 350° E of N	8 exposed	40	139
LAUGHTER	146	120	—	N-S: 345° E of N	1?	187	—
Unit Name	Largest Rock	Smallest Rock	Modal Size	Rock Form	Material/Kind of rock		
BACON	20x43x21	5x7x17	18x29x21	rounded	river cobble, VB, LT		
COFFEE	10x34x43	2x4x4.5	7x20x30	rounded	river cobble, one VB		
LAUGHTER	7x32x23	1x7x10	10x16x23	rounded	river cobble, VB		
HOMERUN	20x35x40	4x3	20x14 w/ chinking stones	rounded	river cobble, VB, one small limestone, one L.T.		
SLEEPING BAG	13x21x25	3x3	20x12 w/ chinking stones	rounded	river cobble, VB, 3 small limestone		
CAR DOOR	14x21x25	6x6	14x21x25	rounded	river cobble		
ICED TEA	9x19x21	5x9x10	5x13x13	rounded	river cobble, one limestone		
SNOW	23x40x35	5x6	8x14x11	rounded	river cobble, 2 large LT		
DRY LEAVES	17x19	6x5	10x15	rounded	river cobble, VB, one med. limestone, one large L.T.		
FLIP FLOP	18x29	3x4	20x16 w/ chinking stones	rounded	river cobble, LT, VB		
RAIN	17x26x41	2x2	8x18x26 w/ chinking stones	rounded	river cobble, LT, VB		
FIRE	19x25x29	6x5	13x14 w/ chinking stones	rounded	river cobble, LT, VB, limestone		
PEEPERS	14x57x12 h x w x thick	same	same	long, rounded	river cobble, VB		

VB = Vesicular Basalt
LT = limestone to top

* Length is only what's exposed in axial trench. See plan points for longer walls (this statement excludes Bacon, Coffee, and Iced Tea... basically all foods)

26-April-2002, Kassia Rardzio

P02-42-169

202BL/008 10-30 cm. BGS from SW corner in EUS.
Soil is SR2.5/1. Awesome carbon sample 17 BGS in
SW corner of EUS. 1/2 a 12x18 bag of ~~BS~~ handful
of BS. ceramics

TURKEY Turkey Runs W from LEATHER through
Str. 19 202BL. It's about 30 cm. BGS, made of
river cobble.

202BL/009 30-50 cm. BGS from SW corner in EUS.
Soil is SR2.5/1. Two 12x18 bags of ceramics.

202BL/010 50-70 cm. BGS from SW corner in EUS.
Soil is SR2.5/1. TURKEY corners with c.c. cookies
in the Easternmost 10 cm. of EUS. Carbon from 54 cm.
BGS in SW corner. Handle 4 cm. long w/ two
"bumps" 1 1/2 cm. high out of it.
Two 12x18 bags of ceramics, shells,
obsidian, ~~BS~~ BS.

202BK/012 0-10 cm. BGS from SW corner in EUS.
Soil is SR2.5/1. Trying to find out how CC cookies
relates to TURKEY.

26-April-02, Kassia Randzio

P0242-170

202BF/007 0-10 cm. BGS in EU7. following SHAG RUG
to the E. Soil is 5R2.5/1. Empty lot.

202BF/008 10-30 cm. BGS in EU7. 5R2.5/1. lots
of tumble (or floor) at 30 BGS. I don't really have
any reason to keep going down, so I won't.
Some ceramics, chert chip, obsidian blade piece.

202BF/009 0-20 cm. BGS from SW corner in EU7.
Soil is 5R2.5/1. Should find corner of SHAG RUG.
Handful of ceramics.

~~202BF/010 0-30 cm. BGS in EU7. Soil is 5R2.5/1.~~

26-April-2002, Cassia Randzio

P02-42-171

2Φ2BH/ΦΦ6 (continued) 1/3 2x18 bag of ceramics, chert chips,
1/2 8x12 bag of BS.

~~202 BH/008~~

Ø-35 cm. BGS from SW corner in EUS. 5P2.5/1.

Some cranics, two BT.

AIR

Str. 14

AIR is the N-S wall through the western portion of 202 BH EU3-EU7 (I think...) It's made of river cobble and is at least 40 cm tall, beginning 0-10 cm. BGS.

202BH/009 35-~~40~~ cm. BGS in EU5. Soil is 5R25/1.

I'm trying to ~~find~~ find the base of AIR, carbon
67 cm. BGS. 10 cm. E of AIR.

26 April - 02, Kassia Kardzio

P02-42-172

202AI/026 1/2 a 12x18 bag of ceramics, handful of BS, chert
(continued) chips, obsidian blade piece, obsidian piece.

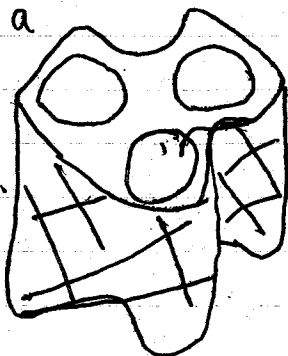
202BK/010 10 - ⁴⁰~~60~~ cm. BGS from SW corner in EU7.
bird? < Bone. Worm continues S from 202AI EU7. 1 1/2 12x18
really light and hollow bag of ceramics, perlite nodule, chert, obsidian chips, handful of BS.
Scapula?

202BK/011 35 ~~60~~ cm. BGS from SW corner in EU7.

~~1 1/2 12x18 bags of ceramics, perlite nodule, chert chips,
obs. bone chips, handful of BS. Soil is 10YR 4/3 ashy~~

4 chambered cardelaro with scoring on the outside.
It has bumps/legs on the bottom so that it can stand
up right. The 4 chambers make a "square" 4 cm x 4 cm.

It's made of a
semi-thin
paste with
sand inclusions.



It's 4.5 cm. high.

1 1/2 12x18 bags of ceramics,
handful of shells, 2 large pieces
of BS (both flat)

PINE PINE is a line of rocks 1 course high 60 cm. BGS
Str. 19 running N-S just to the E of STORM

202BQ 202BQ is an axial trench of 8 meters over
structure #16 oriented 60° E of N. EU1 is the
westernmost unit. BGS points are from SW corner.

202BQ/001 0-10 cm. BGS from SW corner in EU1, the
westernmost unit. Soil is SR2.5/1. Empty lot.

202BQ/002 10-30 cm. BGS from SW corner in EU1.
Soil is SR2.5/1.

29-April-02, Kassia Randzio

PP2-42-173

202BK/012 2/3 an 18x25 bag of ceramics, 3 chert pieces (1 core (continued) 2 flakes), 6x12 bag of BS (mostly flat)

HAY
Str. 19 This is an EW wall through the ~~eastern~~ southernmost 60 cm. of EUS. It's made of river cobble

202BL/011 This lot is the dirt/ceramics removed from the Southern face of HAY in the very Northern border of 202BL EUS. 1/3 a 12x18 bag of ceramics, one small obsidian

202BK/013 10-30 cm. BGS from SW corner in the Northernmost 40 cm. and westernmost 50 cm. in EUS (N of HAY, W of C.C. Cookies) Soil is 7.5YR2.5/2. 1/2 a 12x18 bag of ~~BS~~ ceramics, some BS. Rim w/ 2 cm. hole in it (put rope through to carry?)

202BL/012 0-10 cm. BGS from SW corner in EU6. Soil is SR2.5/1. Should find corner of SEA and HAY. A handful of ceramics.

202BL/013 10-30 cm. BGS from SW corner in EU6. Soil is SR2.5/1. tumble, face of HAY. carbon 20 BGS in NE corner of the unit, just S of HAY. There was also carbon 30 BGS, which had wood attached still... it's impossible for this to be from antiquity (maybe a root buried?) so I didn't take a sample, but it may negate the first sample from this lot. **Rim** and side piece of ceramic w/ the lizard-type figure on it, only it's looking slightly more like a bird this time. It's interesting to note that the lines that form the mouth don't line up (f-i front view)... sign of production here? **1** 1/2 12x18 bags of ceramics, BS, obsidian, shell.

goes w/
202BS
013

29-April-02, Kassia Randzio

P02-42-174

202BS/002 one chert flake, handful of BS, 1/2 a 12x18
(continued) bag of BS.

Since I mapped 202AI last Saturday, we
can now follow walls to the N on Str. 14.

202BS This is a trench of 7 units N of and parallel
Str. 19 to 202AI at an orientation of 87° E of N.
*EUI does not exist in this trench since I'm
attempting to make a "grid" with my subops
and EUI would be where 202AI's southernmost
unit is * EU7 is the westernmost unit

202BT This is a trench of 4 meters N of and parallel
Str. 19 to 202BS. EUs 1, 2, and 3 do NOT exist!
(being consistent w/ "grid") EU4 is the easternmost
unit, EU7 is the westernmost unit. The trench
is oriented 87° E of N.

202BS/001 0-20 cm. BGS from SW corner in EU2.
Soil is SR2.5/1. Some ceramics

202BS/002 0-40 cm. BGS in EU2. SR2.5/1, tumble.
Lots of BS (12x18 bag), 1/3 a 12x18 bag of
ceramics, a rock that's mostly and really really
smoothed on its "pointy end" (12x18 bag), well smoothed
main fragment and multiple piece, chert chip, 5.5 x 0.8 cm.
obsidian blade, 12x18 bag of ceramics, BS, obsidian chip

202BS/003 40-60 cm. BGS from SW corner in EU2
Soil is ~~SR2.5/1~~ 5YR 4/3, tumble. See P02-42-173
for description of rim w/ lizard figure. 12x18 bag of ceramics, BS.

202BS/004 0-20 cm. BGS from SW corner in EU3. SR2.5/1.
1/2 a 12x18 bag of ceramics.

29-April-02, Kassia Rardzio

T02-42-175

202BH/009 Soil is ~~000~~^{7.5}SR^{4/3}. There looks like there might
(continued) be a row of large rocks in the eastern portion
of the unit about 50 BGS. This is something
I hadn't expected. 8x12 bag of ceramics, a couple
BS. Still haven't found the base of AIR.

202BH/010 60-80 cm. BGS from SW corner in EU5.
Trying to find the base of AIR, not taking out
rocks in East side of ~~000~~ EU. Soil is 7.5SR^{4/3}
Handful of BS (mostly flat), 1/4 a 12x18 bag of
ceramics. The rocks in the east of this EU could
either be tumble from another str. or perhaps
a circular feature. Will excavate EU6 to see more.

202BH/011 0-10 cm. BGS from SW corner in EU6.
Soil is SR2.5/1. Handful of ceramics.

202BH/012 10-40 cm. BGS in EU6. SR2.5/1.
Couple chert chips, obsidian chip, BS (flat), ceramics

202BH/013 40-70 cm. BGS from SW corner in EU6.
Soil is 7.5SR^{4/3}. We're attempting to see if the
"circular" structure in EU5 is actually a circular
structure or not. It's not a circular structure... maybe
Some kind of terrace? I'm leaving it, since it's
not in my way. 1/3 a 12x18 bag of ceramics,
handful of BS, 2 cm. wide well used obsidian blade,
chert chips.

DONE WITH STR. 19!!!

202BQ/006 0-10 cm. BGS in EU6, the easternmost
unit. Soil is SR2.5/1. Empty lot.

29-April-02, Kassia Ardiz

P02-42-176

202AU/018 120-150 cm. BGS from SW corner in the easternmost 50 cm. of EU5. 10YR ^{4/3} ~~4/3~~ ^{blondito} tumble. I've realized that I don't have the base of FIRE, or an actual facing to the wall... this is difficult for the final notes on str. 20, so this lot should help me w/ the height and width of FIRE. This is crappiness here. I don't know what the heck's going on, and it's wasting my guy's time... 6 shells, handful of ceramics, one cylindrical bead 2.5 cm. long, one sloppy ceramic w/ holes through it about 2x2x.5 cm. (net weight?), one spherical bead 1.8 cm. in diameter.

202BQ/003 30-40 cm. BGS from SW corner in EU1, the westernmost unit. Soil is SR2.5/1. 9x14 bag of BS, 2/3 9x14 bag of ceramics, marbly rock that's smooth on "pointy" end (○), well smoothed mano fragment, metate piece, chert chip, 5.5x0.8 cm. obsidian blade.

202BQ/004 40-60 cm. BGS from SW corner in EU1, ~~002000~~ 5YR ^{4/3} ~~4/3~~ ^{3/4} ~~002000~~ 9x14 bag of ceramics, 1/2 8x12 bag of BS, obsidian blade piece 1.5 cm. wide.

202BQ/005 0-10 cm. BGS from SW corner in EU2, one unit E of EU1, the westernmost unit. Soil is SR2.5/1. I think we're coming up on our first wall, I'm taking out tumble. Empty lot.

30-April-02, Kassia and zio

P02-42-177

202BS/005 20-~~50~~⁵⁰ cm. BGS from SW corner in EU3.
SR2.5/1, tumble. Looks like we're finding CIRCUS, GRASS
LILAC... 2/3 12x18 bag of ceramics, handful of
BT.

202BS/006 0-10 cm. BGS from SW corner in EU6,
following ~~SEA~~^{SEA} to the N. Soil is SR2.5/1,
a couple tumbly rocks. It looks like the
Northern wall could be in the N side of this
EU, but it looks somewhat late and ephemeral, we
will see. 1/2 a 12x18 bag of ceramics, handful of
BT. One scored cursor lid.

202BS/007 50-75 cm. BGS from SW corner in EU3.
10YR^{3/3}, some tumble. CIRCUS, GRASS, and LILAC
are continuing nicely. Carbon 68 BGS just E of DIRT.
1/3 12x18 bag of ceramics, 26 BT.

202BS/008 0-10 cm. BGS from SW corner in EU7.
Soil is SR2.5/1. Should find outside of ~~SEA~~^{handful}
~~SEA~~ of ceramics.

DIRT DIRT is a N-S wall through 202BS EU3 35 cm.
Str. 19 W of EU3's western boarder. It's made of river
cobble and corresponds with LEATHER, the N-S wall
on the S side of the stairs (GRASS, LILAC, CIRCUS).

202BS/009 10-30 cm. BGS from SW corner in EU7.
SR2.5/1. 1/2 a 12x18 bag of ceramics, obsidian chip, handful
of BT. Possible corner of ~~SEA~~^{SEA}

202BS/010 0-15 cm. BGS in EU4. SR2.5/1. chert
chip, 1/4 a 12x18 bag of ceramics.

202BS/011 15-35 cm. BGS in EU4. SR2.5/1. BT, 1/4 12x18
bag of ceramics. Flatish surface here (I said the same in
202AI between LILAC and CC cookies)

29-April-02, Kassia Randzio

P02-42-178

202BQ/007 10-20 cm. BGS from SW corner in EU6, the easternmost unit. Soil is SR2.5/1, tumble. Possibly have a corner, but that's not clear. $\frac{1}{3}$ a 12x18 bag of ceramics, chert, obsidian blade (.5 cm. wide), 4 small BS.

202BQ/008 15-~~35~~ cm. BGS from SW corner in EU2. Soil is SR2.5/1, tumble. We definitely have a wall here of large river cobble one course. It's not perpendicular to the trench, so we're going to have to realign... this is a pair. $\frac{1}{2}$ a 9x14 bag of ceramics.

202BU

Str. 16

This is a trench of 6 meters (axial) over structure #6 oriented 93° E of N, perpendicular to the wall I found in 202BQ EU2. This wall is now in the westernmost 25 cm. of EU1 in 202BU. Because of the change in orientation, most of 202BU has already been excavated as part of 202BQ/EU2. EU1 is the westernmost unit, EU6 is the easternmost unit. BGS points are from the SW corner of each EU.

202BU/001 0-25 cm. BGS in EU1, the westernmost unit. Soil is SR2.5/1. Most of this has already been excavated, so this lot just removes a bit more tumble and dirt from the corners of 202BU/EU1. I forgot to tell my workers to use separate bags, so this is mixed in with 202BQ/008.

000

202BU/002 0-25 cm. BGS from SW corner in EU6, the easternmost unit. Soil is SR2.5/1. $\frac{1}{3}$ a 12x18 bag of ceramics, obsidian blade, chert chips

30-April-02, Kassia Randzio

PQ2-42-179

FINAL NOTES, Str. 20 (and Substr. 1)

The first construction in this area was "substructure 1," which consists of COFFEE and BACON. BACON is at the same orientation as COFFEE, but not as long, suggesting that perhaps it was added on later, but not necessarily. On top of this surface there are several cut blocks that seem to be randomly tilted, ~~and~~ probably tumble from some phase of structure 20, which is to the S of substr. 1.

The first phase of construction on str. 20 seems to ~~include~~ include SLEEPING BAG (N), FIRE (E), DRY LEAVES (S), RAIN (W). Although the bases of SLEEPING BAG, FIRE, and DRY LEAVES can't (or haven't) been determined, I cannot base this on their "bottom measure" from fixed datum. However, since FIRE and RAIN are the only N-S walls I found (on E and W side of building respectively), ~~and since~~ I will assume that they were the first boundaries of Str. 20 on the E and W. As for SLEEPING BAG, this is the only wall other than HOME RUN that could make a Northern boundary to str. 20, but SLEEPING BAG appears to be earlier, since there is a bit of fill between LAUGHTER and the base of HOME RUN. DRY LEAVES seems to be the first Southern boundary to str. 20, since FLIP FLOP, the only other option, seems to be added on later (with ~~fill~~ cobble fill between the two walls) over ~~the~~ years of midden.

~~From around 1990~~ At this same time, LAUGHTER was created to the N of SLEEPING BAG as an exterior platform, an extension of COFFEE. It probably meets the face of SLEEPING BAG.

Summary of 1st phase:



30-April-02, Kassia Randzio

P02-42-180

FINAL NOTES, Str. 20 (continued from P02-42-179)

In a second construction phase on Str. 20, FLIP FLOP, ~~and~~ HOME RUN, ~~and~~ and PEEPERS were added on to the original construction.

PEEPERS This is an ~~11~~ E-W wall of one course, made of large river cobble. (12.58 x 34 cm.) It's oriented 263° E of N. It's 141 cm. N of HOME RUN, sitting on 11 cm. of fill above LAUGHTER

HOME RUN and PEEPERS seem to have been added at the same time, since they are both sitting on 11 cm. of fill on top of LAUGHTER. However, they are very different styles of construction - HOME RUN using medium-large rocks with chinking stones, and PEEPERS being only one ~~one~~ course of very large, elongated rocks. This difference suggests they were serving different purposes... HOME RUN being an exterior wall and PEEPERS merely ~~the~~ delineation of boundaries, creating an enclosed area.

The lowest 47 cm. of the N side of SLEEPING BAG, as well as the lowest 47 cm. on the S side of HOME RUN, both seem to be coated with a mortar (or wet-hardened ash, now like cement). There is also a hardened ash floor between these two walls. It seems that when HOME RUN was added, the people ~~used to~~ put ash fill in between SLEEPING BAG and HOME RUN, creating the "floor" I have excavated to. Through time, more ash fill was added on top of this, wetted, and hardened slightly to create the appearance of mortar and a living space 47 cm. above the surface I've excavated to. This room would be 130 cm. wide.

At this same time, FLIP FLOP was added to the S side of str. 20 over the midden, which had been

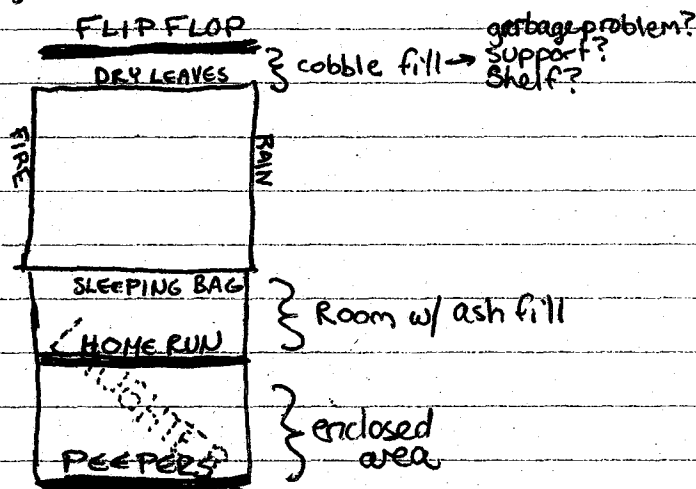
30 April 02, Kassia Randzio

P02-42-181

FINAL NOTES, str. 20 (continued from P02-42-180)

~~accumulating~~ accumulating all this time in the back of Str. 20. ~~The~~ FLIP FLOP is 2 cm. S of DRY LEAVES, the original Southern wall to Str. 20. The area between these two walls was filled with river cobble (not ash), suggesting that the addition was primarily intended to thicken and support DRY LEAVES, somehow deal with a garbage problem behind the structure, or to create a "shelf" inside the structure using the original construction of DRY LEAVES. The base of FLIP FLOP is 191 cm. ~~below~~ below fixed datum and the base of HOME RUN is 190 cm. below the same datum, ~~for~~ supporting the theory that the two walls were added to str. 20 at about the same time.

Summary of phase 2:



Finally, in a third phase, CAR DOOR was added to the summit, then ICED TEA (possibly as a shelf?), then SNOW. All these constructions were built towards the end of occupation, on top of an accumulation of ash fill. Their order of construction can be seen by their bottom measure from fixed datum (P02-42-168)

30 Apr - 02, Kassia Rendzio

P02-42-182

202BU/003 0-15 cm. BGS in EU2. SR2 S/1, tumble.
1/2 9 x 14 bag of ceramics, chert, quartz.

202BU/004 25-50 cm. BGS in EU6. ~~00000000~~. 10YR^{3/3}
Carbon silt BGS, 20-35 cm. N of S boundary, 65 cm. W of E boundary.
Soil around it darker and more granular, soil sample. Continue tomorrow.
202BU/005 15-40 cm. BGS from SW corner in EU2.
~~00000000~~ tumble: 10YR^{3/3}. Continue tomorrow.

30-Apr-02, Kassia Randzio

P02-42-183

202BT/001 ϕ -10 cm. BGS from SW corner in EU6. Soil is SR2.5/1, tumble. Handful of ceramics.

202BS/012 35-55 cm. BGS from SW corner in EU4 in the easternmost 50 cm. of the unit. Soil is \approx SR2.5/1. I'm doing this because there seems to be a strong line \approx 30 BGS going N-S parallel to LILAC and CC COOKIES, \approx 60 cm. E of CC COOKIES. I'm wondering if this could be one of the original walls on the structure. I want to see what its east face looks like between it and LILAC. Ceramics, 1 BJ. Nice Wall

202BT/002 10-20 cm. BGS in EU6. SR2.5/1. handful of ceramics

01-May-02, Kassia Randzio

TP2-42-184

202BS/013 0-10 cm. BGS in EU5. Soil is 5R2.5/1.

6x12 bag of ceramics, handful of BT.

202BT/005 20-25 cm. BGS in EU6. Soil is 5R2.5/1.

Para Mentos and S.B. just kind of started this lot this morning... it didn't really need to be done, but that's okay. 1/4 12x18 bag of ceramics.

202BS/014 10-40 cm. BGS in EU5. Soil is ~~5R2.5/1~~ 7.5YR2.5/2

only working on 'inside corner', ~~because~~ because CC cookies and SEEDS meet in the E and N sides of the EU. Obsidian blade, chert chips, BT (flat), 1/4 12x18 bag of ceramics.

SEEDS (as in bird seed) SEEDS is the E-W wall through Str. 19 EU5 of 202BS, which corners with SEA in EU6 and CC cookies in EU5. Its made of river cobble.

202BK/014 0-15 cm. BGS in EU3. Soil is 5R2.5/1.

Trying to see how HAY, BREAKFAST, and TURKEY all relate to each other. Lots of big tumble. ceramics (2/3 9x14 bag), 1 BT, 1 chert chip.

202BK/015 cleaning up the edges around LILAC, HAY, PIE
Handful of ceramics.

202BS/016 cleaning the E face of C.C. cookies in 202BS

9x14 bag of ceramics, 1 BT.

PIE PIE is an E-W wall extending from C.C. cookies at Str. 19 southern boundary of 202AI 83 cm. S, where it corners with to meet HAY. Later, 40 cm. were added onto the E on dirt fill (causing this Eastern portion to "slump")

01-May-02, Kassia Rardzio

P02-42-185

202BT/003 0-10 cm. BGS in EU4. Soil is 5R2.5/1.
Handful of ceramics.

202BT/004 10-30 cm. BGS in EU4. ^{5/2} 15R2.5/1, tumble.
1/2 12x18 bag of ceramics, handful of BS. There are
a couple very large cut blocks here, look kind of
tumbly, but I'm leaving them... they're not in the
way of my purposes. Some BS, 1/2 9x14 bag of ceramics.

B. FAST B. FAST (as in breakfast) is the N-S wall
Str. 19 W of LILAC and E of C.C. COOKIES. I think
this may be the original wall of the structure, but
I'm not sure. It's 2-30 BGS and made of river
cobble.

Here's what I'm trying to figure out:

① Is the corner of LILAC and some other E-W wall in
202BB EU2 (str. 19)?

② Does BREAKFAST corner with SEEDS in 202BT/004
or does SEEDS continue E to meet LILAC?

Answers: Yes to both these questions (I think)

DEW This is an E-W wall through EU4 of 202BT. It's
Str. 19 2-30 BGS, made of river cobble.

202BT/006 following DEW W. 0-10 cm. BGS in EU5. Soil
is 5R2.5/1. Two BS, some ceramics.

202BT/007 10-30 cm. BGS in EU5. Soil is 5R2.5/1. 1/3 a 12x18
bag of ceramics, one BS. Interesting things going on
with the walls... I'll have to explain that one on
another page.

01-May-02, Kassia Randzio

P02-42-186

202BU/004 EU6. 12x18 bag of ceramics, full 4x8 bag of (continued) chert, but honestly I'm not sure if it's all been culturally modified or not

202BU/005 EU2. Mostly full 12x18 bag of ceramics, (continued) 1/2 9x14 bag of BS, chert chip, obsidian chip.

202BU/006 0-10 cm. BGS in EU3. Soil is 5R2.5/1. Two sherds, one perlite nodule. May have an E-W wall going right up the middle.

202BU/007 0-20 cm. BGS in EU5. Soil is 5R2.5/1. One chert chip, tumble.

VINALHAVEN (structure theme: Happy places) This is str. 16 the N-S wall through the westernmost 30 cm. of 202BU EU1 (what we used from 202BQ to reorient the new ~~found~~ axial) It's 20 BGS, made of large river cobbles, one course deep. Average rock seems to be $\approx 16 \times 40 \times 23$.

B. LANDS (short for BAD LANDS) E-W wall running along str. 16 the very northern boundary of EU2. River cobble, several courses.

202BU/008 10-30 cm. BGS in EU3. Soil is 5R2.5/1. Ceramics, obsidian chip, chert chip.

202BU/009 20-40 cm. BGS in EU5. Soil is 5R2.5/1, tumble. 1/8 12x18 bag of ceramics.

202BU/010 40-70 cm. BGS in EU5 soil is 5R2.5/1. carbon SS cm. BGS, 60 cm. E of Western boundary of EU5, ~~not~~ directly S of Northern boundary. Too small for regular dating, ~~but I'll wrap it anyway~~ overflowing 12x18 bag of ceramics, chert core/chips, 2 cm. wide obsidian blade (poorly made), obsidian chip 3.25x3 cm. Handful of BS. Keeping a N-S line of rocks 60 cm. E of Western boundary of EU5.

01-May-02,
~~2002-42-187~~ Kassia Randzio

P02-42-187

202BS/015 20-40 cm. BGS in EU7. Soil is ~~SR2.5/1~~
Right on top there was a single layer of rocks, somewhat
flat, possibly a surface, but I'm interested in finding
the rest of STORM. 1/2 12x18 bag of ceramics, ash
globule, couple shells, perlite nodule.

202BU/011 0-10 cm. BGS from SW corner in EU4. Soil is
SR2.5/1, lots of tumble. Empty lot. I lied, it's not
BUB'S tumbles but probably more like surface. ^{W's} Wall
Str. 16 in the very easternmost portion of EU4. River cobble, 10 BGS.
202BT/008 25-35 cm. BGS in EU6. Soil is SR2.5/1,
1/4 12x18 bag of ceramics.

202BU/012 cleaning the eastern face of BUB's 10-50
cm. BGS in the easternmost 210 cm. of EU4, 9x14 bag
of ceramics, two chert chips.

202AI/027 30-60 cm. BGS in the SW quadrant
(50x50 cm) in EU5. Soil is Ash. We're trying to
test if Dew corners and runs under C.C. cookies,
making it an earlier construction. Continue tomorrow.

02-May-02, Kassia Landzio

P02-42-188

202AI/027 9x14 bag of ceramics, 4 ash globules, handful of (continued) shells.

202BS/017 55-80 cm. BGS in EU4 W of LILAC and E of BREAKFAST. Trying to find the base of BREAKFAST, which I think was one of the original walls. Soil is: 10YR 3/4 Two obsidian blade pieces of same blade 1 cm. wide, 4 cm. long; perlite/obsidian chunk w/ cortex on one side (shaped? squarish) and chipped on the other; 1/2 10x18 bag of ceramics.

202BS/018 80-95 cm. BGS in EU4 W of LILAC and E of BREAKFAST. Found the base... BREAKFAST is cm. high. Handful of ceramics, 3 obsidian pieces. Soil is 10YR 3/4.

202AT/025 270-90 cm. BGS in EU7, 50 cm. S of SHAGRUG's S face. We're trying to actually find the base here. The soil's changing to an orange/red color... I'll have them level off right above it. They found part of a stamp - I can't really tell what its design is. I'll take a picture. 1/3 a 10x16 bag of ceramics.

202BE/008 30-40 cm. BGS in EU6. Removing large tumble rocks. Soil is 5R2.5/1. We're working to the W of MOSS, trying to find its base. Found its base. 1/4 10x16 bag of ceramics.

202BT/009 40-60 cm. BGS in EU4, N of DEW, trying to find its base. Soil is 10YR 3/4. We've got its base. 1/4 12x18 bag of ceramics.

202AI/028 clearing lot (entire structure) sherds.

202AT/026 clearing lot (entire structure) sherds.

202BV Trench following basal walls off of 202BU to str. 16 the N (VINALHAVEN)

202BV/001 0-10 cm. BGS from SW corner in EU1, which is located N of 202BUEU1. Soil is SR2.5/1. Empty lot.

202BV/002 10-20 cm. BGS in EU1. Soil is SR2.5/1. Handful of ceramics.

202BV/003 0-20 cm. BGS in Northernmost 50 cm. of EU2, one unit E of EU1, (saving Southern 50 cm. for stratigraphy drawing of 202BU). Soil is SR 2.5/1. I'm doing this to test whether or not we found the corner in VINALHAVEN in EU1. If we did, then there should be an E-W wall continuing through EU2. We'll see. 4 sherds. I don't know what the heck's going on. I'm not doing well today.

202BV/004 0-10 cm. BGS in EU3, one unit N of EU1. Soil is SR2.5/1. Hopefully this will get my brain in gear and clear up some stuff in EU1. Doesn't look like there's much here - not even tumble. Handful of ceramics.

202BV/005 10-20 cm. BGS in EU3. Soil is SR2.5/1. This is turning up nothing. Boring. 6x12 bag of ceramics.

202BX/006 Trying to see if there's anything interesting on the summit... 0-10 cm. BGS in EU4, two units W of EU1. Soil is SR2.5/1. Obsidian blade 1.5 cm. wide, 1/2 9x14 bag of ceramics.

02-May-02, Kassia Randzio

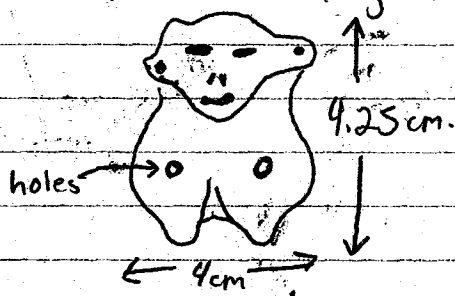
702-42-190

202BK/015 More cleanup around HAY, BREAKFAST, TURKEY
(continued) around EU3. 9x14 bag of ceramics, 3 BJs, two
chert pieces.

202BL/014 40-50 cm. BGS in EU4's westernmost 50 cm,
S of ~~TURKEY~~ ~~014~~ Soil is 10YR 4/3. 3/4 12x18 bag of ceramics,
BS.

NPR NPR is a "jut" that ~~extends 40 cm~~ is ≈ 30 cm.
Str. 19 BGS, extends 40 cm. west beyond the W end of TURKEY,
and 70 cm. N, where it runs under? HAY.

202BL/015 50-80 cm. BGS in EU3 and EU4's westernmost
50 cm, around HAY, NPR, and TURKEY. Soil is
10YR 4/3. They found a neat sherd that's orange w/ red
slip on the inside and orange slip with white paint on the
outside. On the white paint part, there's a zig zag pattern,
I'll take a picture later tonight. Also, a 3 chambered
ocarina (one chamber missing) that's in the form of a
person? Attempted drawing:



Holes: 2 in front, 2 directly
behind on opposite side,
2 inside what would have
been the third chamber
inside the base of the head.

Also, part of a handle 1.5 cm. wide, 3 cm. long with
the same "bowling ball" 3 hole "face" we see a lot, but
with a backwards S (2) starting above the "head" and
finishing below by wrapping around a second "bowling ball"
with only one hole. It kind of reminds me of a pregnant
15x25 bag of ceramics, 1/2 woman with her hair wrapped around
9x8 bag of shells (regular and chert) her stomach 😊
one BS

Papa Kentos y S.B.

02-May-02, Kassia Randzio

P02-42-191

[202BX] Trench following Eastern basal wall S to corner.

str. 16 EU1 is the Northernmost unit, just S of 202BU/EU~~1~~⁵.

This is following out BUB'S and Cove

202BX/001 0-10 cm. BGS in EU1, ~~001~~ which is S of 202BU/EU~~5~~. Soil is SR2.5/1. One sherd,

[COVE] This is a terrace S0 BGS in 202BU/EU~~5~~, E of str. 16 BUB'S \approx 70 cm. wide.

202BX/002 we took out a bunch of tumble, some of it really big (bigger than the tumble on other buildings around here) They're going 10-~~40~~ BGS EU~~1~~ but they keep screwing up, so I don't expect that this will be an actual 20 cm. lot. I'm a little frustrated with these guys. Soil is 10YR³/3
12x18 bag of ceramics, 9x14 bag of ceramics, obsidian nodules

202BX/003 40-60 cm. BGS in EU1. Soil is 10YR³/3.

1/2 6x12 bag of ceramics, one chert.

202BX/004 0-10 cm. BGS in EU2, one unit S of EU1.

Soil is SR2.5/1. Empty lot

202BX/005 10-~~40~~ cm. BGS in EU2. Soil is SR2.5/1, tumble (large) has been removed. 2/3 12x18 bag of ceramics, one chert chip and huge core (\approx 11 cm. diameter!)

202BX/007 0-10 cm. BGS in EU5, one unit W of EU2. Soil is SR2.5/1. If we're lucky, I'll find some kind of wall or something. Ceramics, perlite

José y Marvel

06-May-2002, Kassia Randzio

P02-42-192

Today we started by clearing - hopefully I'll be able to take pictures soon. ~~There~~ There's one bag for ~~any~~ any ceramics collected from each structure.

2002BM/007 I need to find the base of FLEECE, since we're trying to see if maybe it was added on after CHEEKS and not at the same time. This would maybe explain why FLEECE is set further back than CHEEKS and why Moss is higher on the fixed datum point than AIR. 40-50 cm. BGS in EU2 in the Westernmost 60 cm. and Northernmost 55 cm (W. of ABBIE, N of FLEECE). Soil is SR2.5/1. Ceramics, one chert chip.

2002AI/029 clearing lot #2 ceramics, BT
2002AJ/027 clearing lot #2. ceramics

01-May-2002, Kassia Randzio

T02-42-193

FINAL NOTES, Str. 14 (14)

Unit Name	Length	Width	Height	Alignment	Courses	Top Measure	Bottom Measure
ABBIE	117	41	22	E-W: 80° E of N	2	66	88
MUD	115	48	38	E-W: 80° E of N	2	20	55
CHEEKS	145	36	62	E-W: 82° E of N	3	34	97
FLEECE	133	30	86 42	E-W: 82° E of N	2 exposed	100 19	63
SHEETS	405	35	60 exposed	E-W: 82° E of N	3 exposed	19	80
JELLO	390	61	56	E-W: 82° E of N	5 exposed	8	76
TILES	78	59	9	E-W: 82° E of N	1	13	21
SILK	72	52	6	N-S: 350° E of N	1	63	71
SHAG RUG	368	84	87 exposed	E-W: 82° E of N	3 exposed	28	108
MOSS	455	33	53 exposed	N-S: 350° E of N	3 exposed	17	72
AIR	487	29	75	N-S: 350° E of N	5	15	99
y 370 before addition							
Unit Name	Largest Rock	Smallest Rock	Modal Size	Rock Form	Material/ Kind of rock	Notes:	
ABBIE	9x41x39	9x14	9x29x40	shaped	cut block (first course)	chinking stones	
MUD	13x50x46	12x28	8x36x48	shaped / rounded	river cobble (2nd course)		
CHEEKS	25x45x16	2x4	19x30	rounded	cut block / river (1st course)	chinking stones	
FLEECE	22x40x21	3x3	14x38x24	rounded	river cobble (2nd course)		
SHEETS	28x38x28	5x6	14x21	rounded	river cobble, LT	chinking stones	
SILK	22x16	2x2	6x10	rounded	river cobble, one cut (LT) block		
JELLO	17x25	2x2	13x21	rounded	river cobble, L	chinking stones	
TILES	8x23x28	7x18x20	8x23x26	rounded	river cobble, VB, L		
SHAG RUG	24x49x32	2.5x3.5	22x26	rounded	river cobble	chinking stones	
MOSS	11x44x29	12x12	12x24x35	rounded	river cobble, LT		
AIR	18x36	3.5x2.5	13x19	rounded	river cobble, LT, VB	chinking stones	
					limestone, LT, VB		

ht x w x thick

07-May-2002, Kassia Rardzio
FINAL NOTES, Str. 14

P02-42-194

Summary: I see str. 14 as having 4 construction phases. First, the building consisted of 4 walls (JELLO, AIR, SHAG RUG, MOSS) and an entryway (SILK). Later, all four of the walls were raised up in a second construction phase. After this, SHEETS, MUD, and ABBIE were added to the N, with fill between JELLO and the addition, covering the original modest entryway and creating a new, more formal entryway while adding some space to the original dimensions of the structure. Either at this time, or possibly very shortly later, CHEEKS and FLEECE were added to the sides of MUD, supporting the front walls of the structure. Finally, TILES, a late sumit construction, was added to the "main room" (or, only room) on the structure, probably as a shelf.

Phase 1: JELLO(N), AIR(E), SHAG RUG(S), and MOSS(W) are built simultaneously, defining the first four walls on str. 14. Looking at the style of these walls, I think that ~~approx~~ the lowest ≈ 20 cm. of their current preserved height were part of the original construction. In JELLO, at this height, there would have been two courses of rocks, mostly vesicular basalt that are generally short (≈ 7 cm.) and long ($\approx 10-32$ cm.) laid on top of one another. What I believe was the "upper course" during this first construction phase makes a clear, horizontal line throughout the approx. 172 cm. of this depth exposed during excavations.

Also supporting the idea that the original walls were shorter is AIR, with similar construction in its lowest 35 cm. At this level there is a clear horizontal row of river cobble/vesicular basalt ≈ 8 cm. high and 11-31 cm. long. This course is resting on two lower courses made of similar materials (but also limestone

tuft) that are, in general, slightly rounder and chubbier. It is true that this lowest 35 cm. is higher than Jello's lowest 20 cm. (obviously), but I think that the structure was built on ~~the~~ naturally eastward sloping land, which would explain the need for more height in the eastern wall of the structure.

The four corners of the first four walls are very clear, supporting the idea that the four walls were built at the same time. I can't exactly tell if they're "interdigitated" at this level, but they are obviously very interconnected.

Probably at the same time the first four walls were built, SILK, a surface of small to medium rocks 76 cm. wide in the approximate center of Jello, was built. This is about at the same depth from fixed datum as Jello. During excavations we found a lot of BS (mostly flat) to the E and W of SILK, but almost none on top of the surface. This suggests that this area was a doorway (hence, BS walls on two sides, but not in doorway... falling walls leave debris on both sides of entry)

Phase 2: In a second phase, the height of the original four walls (Jello, AIR, SHAG RUG, Moss) was augmented, but the dimensions of the structure do not seem to have been changed. In Jello, above what I see as the original 20 cm., there is a change in materials. Rather than being predominantly vesicular basalt, the majority of rocks are river cobbles. Just above the 1st phase uppercourse, the rocks are much larger with clearly flat faces (17+24 cm.) Above this, two more courses of more rounded, narrow rocks cap the wall at its preserved total height of 56 cm.

Looking again at AIR, there is also a change in materials above what I view as the first 35 cm. Over this,

the rocks are generally larger and there's more variation in materials, with more limestone tuff and less vesicular basalt (still a lot of river cobble).

* These construction styles I'm noting in JELLO and AIR are noticeable primarily because they are fairly exposed for most of the length of the wall. With SHAG RUG and Moss, it's not that these ~~phases~~ don't exist, but it's difficult to see the patterns because only the upper courses are exposed except for about a meter on each wall where I excavated to the base.

All four walls are interdigitated at the corners. This is best seen at the corner of JELLO and AIR, then AIR and SHAG RUG, then SHAG RUG and Moss. The last corner, with Moss and JELLO, is more difficult to tell, since I didn't excavate to any significant depth at the corner, but I'm assuming that it's interdigitated as well. Also, looking at the corners from the top, all the cobble fill used to create the width of the walls seems to almost run together, and not abut, supporting their ~~concurrent~~ simultaneous construction.

Description of SHAG RUG: the bottom two courses are made of large ($\approx 26 \times 25$ cm.) limestone tuff with some small-medium river cobble for chinking. These two courses make up the lowest 52 cm. of the wall. Above this, one more course of random rocks (~~mostly~~ large vesicular basalt, limestone tuff, and river cobbles) make up the uppermost ≈ 25 cm. of the wall. On the "inside" of this wall (N face) the "face" is not as clear and is made of more medium, more angular rocks, except for the upper course, which is shallow (≈ 6 cm.) ~~and~~ large river cobbles and vesicular basalt.

Description of Moss: In the ≈ 85 cm. where Moss is exposed to its base, the lowest course (≈ 33 cm.) is made of large limestone tuff (28×33) one course deep (much like lower portion of SHAG Rug. Above this, two more courses of ~~random~~ random rocks (some med, some large; limestone tuff, river cobble, ~~and~~ a few vesicular basalt) make up the upper ≈ 20 cm.

Phase 3: In a third construction phase, the dimensions of the building were expanded Northward and a more formal entryway was created. SHEETS was built to create a new Northern boundary to the structure. ~~At~~ At the same height as JELLO, with fill between the two walls (covering SILK), SHEETS probably replaced JELLO as the outer wall. SHEETS is well preserved from about the center of MUD to about 155 cm. to the west. Here, the upper level is river cobble, vesicular basalt, and limestone tuff with large, flat faces facing W. To the E of this well preserved portion, there is a clear continuation of SHEETS line to where it meets AIR, but the rocks are more angular and much smaller ($\approx 11 \times 15$ cm). This style/layer of rocks continue under the well preserved portion of SHEETS, making me think that the E portion of SHEETS had nice large rocks as an upper course at one time, but they probably fell off.

N of SHEETS, a formal entrance was created with MUD and ARBIE, cut block stairs in the center of the Northern wall of the structure. N of SHEETS, CHEEKS was added to the E of MUD and FLEECE was added to the W. I suppose it would be possible to say that those two walls were not added at the same time as SHEETS, MUD, ARBIE, except that the extra length added to AIR and Moss, which seems to abut at the original corners and add ≈ 115 cm. of length to the N seems to interdigitate with CHEEKS and FLEECE. This is especially

visible at the corner of CHEEKS and AIRE. Also, CHEEKS has about the same "below fixed datum" number for its base as ABIE. FLEECE is higher, but as I mentioned earlier, I think the structure was built on a naturally eastward slope, so I attribute that to natural stratigraphy. It is interesting, however, that CHEEK's face is flush with MUD, whereas FLEECE is set back ≈ 21 cm. from the face of MUD.

Phase 4: Finally, Tiles, a late and somewhat ephemeral construction of 6 shallow rocks ($\approx 10 \times 23$ cm.) was added to the top of the structure, on top of the ash fill in the center of the structure. It's unclear exactly what this is, but it's too small to be a bench, so it was probably some kind of a shelf.

THE END

03-May-2002, Kassia Randzio

P02-42-199

FINAL NOTES, STR. 19

Unit Name	Largest Rock	Smallest Rock	Modal Size	Rock Form	Material/ Kind of Rock	Notes:
GRASS	6x28x26	3x5	6x26x18	rounded	river cobble, VB	flat layer of rocks w/ chinking stones under
CIRCUS	17x22x24	2x9	8x39x23	rounded	river cobble, L	large rocks with stones to fill in gaps
LILAC	13x43x34	3x3	6x18x13	rounded	river cobble, L, VB	
LEATHER	15x43x26	4x4	13x22	rounded	river cobble, LT, VB	chinking stones
DIRT	7x29x15	2x8	8x23	rounded	river cobble, 2 limestone, VB	few chinking stones
BREAKFAST	12x28	3x3	9x29	rounded	river cobble, VB, LT	long flat rocks w/ lots of chinking
C.C. COOKIES	20x28	3x3	7x19	rounded	river cobble, LT, VB	chinking
PIE	7x34x28	2x4	12x9x14	rounded	river cobble, VB, L	light on the chinking
TURKEY	13x23x9	3x5	8x15x12	rounded	river cobble, L, LT	light on the chinking
NPR	6x31x21	3x7	8x21x14	rounded	river cobble, VB	
HAY	10x16x26	2.5x3	9x18	rounded	river VB, L, cobble, LT	chinking
SEA	12x28	1.5x3.5	6x15	rounded	river cobble, LT, VB, L	large rocks on bottom, small-medium rocks top
STORM	10x23x27	same	same	rounded	river cobble, VB	
PINE	11x19x14	13x14	same	rounded	river cobble, LT	
TERRACE	12x38x34	6x9x7	9x12x20	rounded	river cobble, LT, VB	no chinking
SEEDS	5x28x24	1.5x3	8x27	rounded	river cobble, VB, LT	some chinking
DEW	11x21	4x5	8x17	rounded	river cobble, L, VB	chinking
SMOKE	10x18	4x5	5x19x14	rounded	river cobble, VB, LT	right on the chinking

ht x w x thick

L = limestone

VB = vesicular Basalt

LT = limestone tuff

Circus
Turkeys

02-May-2002, Kassia Randzio

P02-42-200

FINAL NOTES, Str. 19

Unit Name	Length	Width	Height	Alignment	Courses	Top Measure	Bottom Measure
GRASS	115	37	12	N-S: 350° E of N	2	88	104
CIRCUS	119	43	34	N-S: 350° E of N	2	70	99
LILAC	308 378	45	56	N-S: 350° E of N	4	41	101
LEATHER	165	27	44	N-S: 352° E of N	3	40	97
DIRT	159	20	32	N-S: 352° E of N	4	55	97
BREAKFAST	300	23	58	N-S: 350° E of N	5	39	104
C.C. COOKIES	301	48	19 19	N-S: 355° E of N	2	21	42
PIE	116	28	21	E-W: 80° E of N	2	21	42
TURKEY	181	26	29	E-W: 80° E of N	2	27	51
NPR	73	34	13 13	N-S: 348° E of N	2	27	40
HAY	301	53	57	E-W: 80° E of N	6	10	66
SEA	300 300	47	74	N-S: 350° E of N	6	*7	70
STORM	240	18	10	N-S: 348° E of N	1	51	63
PINE	113	14	11 11	N-S: 345° E of N	1	63	74
TERRACE	137 exposed	68	31	N-S: 350° E of N	2 (or 3?)	+1	29
SEEDS	230/300	55	43 exposed	E-W: 80° E of N	4 exposed	+8	48 exposed
DEW	301	23	32	E-W: 80° E of N	3	41	75
SMOKE	72	14	24	N-S: 348° E of N	2	38	31 31

* SEA: Top measure of probable 1st phase of construction: 47 cm. below datum

FINAL NOTES, Str. 19

Summary: There were probably 6 construction phases on this building. First, BREAKFAST, HAY, SEA, and SEEDS made up the four walls of the original structure. Later, the structure was expanded E and S with the addition of LILAC, TURKEY, and SMOKE. In a third phase, CIRCUS and GRASS were added to the E side of the structure, creating a formal entryway (or possibly at the same time as LILAC?) Then, probably at two separate times (although order is not clear) LEATHER, DIRT, and DEW were added to support LILAC and create an outside 'terrace'; ~~SEA~~ SEA, SEEDS, and HAY were raised and C.C. COOKIES was added, dividing the structure into two rooms. In a 6th and final phase, PIE was added off of C.C. COOKIES, creating a small space (storage?) that could be entered via NPR, which created a small step to the entryway.

Phase 1: BREAKFAST (E), HAY (S), SEA (W) and SEEDS (N) were constructed as the four basal walls of Str. 19, creating one room 3x3 meters. I think BREAKFAST was one of the first walls because its base is slightly lower than LILAC (the only other possible option) and it is further inside the structure than LILAC. HAY was first because it's deeper than TURKEY, the only other (but unlikely) possibility for a Southern boundary. SEA is the only Western boundary that exists on the structure. I did not find the base of SEEDS, but it interdigitates with SEA and corners nicely (probably interdigitated) with BREAKFAST. Also, DEW, the only other option for a northern boundary, extends too far E, cornering with DIRT, a later construction.

*Description of BREAKFAST: In the 80 cm. where I removed fill to expose the base of BREAKFAST, the wall consists of 5 courses of river cobble and some vesicular basalt. Most of the rocks are fairly shallow (≈ 10 cm.) and long ($20-30$ cm.) with lots of river cobble/limestone chinking stones in between. It interdigitates with HAY on the S end and probably interdigitates with SEEDS on the N side.

*Description of HAY: HAY is made of about 5 courses of shallow (≈ 10 cm.) medium (≈ 20 cm. wide) rocks, mostly river cobbles with some vesicular basalt and a limestone chinking stones in between. Its very corner is unexcavated, but I assume it interdigitates with SEA, since the other walls built at the same time all seem to interdigitate.

*Description of SEA: I think SEA was built in two phases. During its first construction phase, it consisted of two courses of long (≈ 25 cm.) low (≈ 12 cm.) river cobbles, vesicular basalt, and limestone tuff and was ≈ 25 cm. high. I say this was built separately from the upper portion of the wall because its upper course would have been approx. the same distance below fixed datum as the upper course in BREAKFAST and because the upper ≈ 40 cm. of the preserved wall are much more pushed outwards than the bottom 20 cm. and seem to be made with more chinking stones. Hay interdigitates with SEEDS at its North end.

*Description of SEEDS: Like SEA, it seems like SEEDS was built in two separate phases. First, it was built ~~300~~ 30 cm. long, interdigitating with SEA and probably BREAKFAST at the height of BREAKFAST (≈ 28 cm. below its preserved height with C.C. COOKIES). It's made of medium river cobble, vesicular basalt, and a ~~few~~ couple limestone tuff rocks.

~~Phase 2~~

Phase 3:

In this second phase, LILAC was added to the E of BREAKFAST, adding 60 cm. to the one room in the structure. In order to accommodate, 60 cm. were added to SEA (abutting original corner with BREAKFAST). LILAC extends 76 cm. beyond HAY, where it meets with TURKEY (possibly interdigitates - can't really tell). TURKEY extends 155 cm. ~~to~~ to the W, where it interdigitates with SMOKE. SMOKE runs 72 ~~to~~ cm. N, where it abuts with HAY. [I was calling this phase 2, but because ~~TURKEY~~ SMOKE ABUTS with HAY's upper levels, HAY had to have been expanded upward before all this nonsense with LILAC, TURKEY, and SMOKE, I will rename this section "Phase 3" and continue with my description and do "Phase 2" later.] With this addition, the structure's dimensions were 360 cm. (E-W) \times 300 cm. (Western wall-SEA) with a "jut" of 72 \times 155 cm. in the SE corner of the building.

~~Probably~~ Probably at the same time LILAC was constructed, CIRCUS and GRASS, two steps in the front (E) of the structure were built. CIRCUS, the upper step, abuts the face of LILAC, but because of their similar "base from fixed datum" measurements, they were probably built at the same time. CIRCUS goes down to the "ground", then GRASS abuts off the front of it. Together, GRASS, CIRCUS, and LILAC make three steps, a fairly formal entryway to the structure.

Phase 2:

In this phase ~~230~~ 40 cm. were added to the original height of HAY, SEEDS, SEA. HAY and SEEDS only had this addition to their Westernmost ~~230~~ cm. At the same time, C.C. COOKIES was added between ~~HAY~~ HAY and SEEDS, at the new height, creating a room 230 (E-W) \times 300 (N-S) with a terrace of 60 cm. using the old ~~original~~ wall of

BREAKFAST. Therefore, in this phase, the room in the structure was smaller, but there was a terrace outside. SEA, SEEDS, R.C. COOKIES, and HAY all interdigitate with each other. C.C. COOKIES is only 2 courses deep (one main course of large river cobbles¹⁰⁰ and L.T. and one upper course of lower river cobble and vesicular basalt)

4th Phase: LEATHER was added to the S of CIRCUS and DIRT to the N of CIRCUS, both following along the E face of LILAC. LEATHER extends to TURKEY, where it seems to end and about the corner of TURKEY and LILAC.

DIRT, on the other hand, extends ≈ 78 cm. Beyond the end of ~~LEATHER~~ LILAC, where it interdigitates with a new wall, DEW. DEW extends W towards SEA, at a slightly more SW angle than SEEDS, which is kind of strange. There is fill to the S of DEW, between SEEDS and DEW (cobble fill), making a porch/terrace/patio area on the N side of the structure.

I don't think there were ever walls built on top of LEATHER and DIRT, but that they more just served as reinforcement for LILAC and created a little "stoop" along the front of the structure.

Probably as "furniture" along the terrace created by DEW, there are two large limestone tuff squarish rocks. One is $14 \times 66 \times 21$ oriented parallel to (and what probably would have been "up against") SEEDS 20 cm. W of DIRT's E face. The second is $13 \times 46 \times 40$ and extends from the first LT rock to the face of DEW. Its E face is set 36 cm. W of DIRT's E face. Together, these rocks probably made a seat/workspace outside the structure.

5th Phase: Finally, PIE, which abuts C.C. COOKIES and extends E 121 cm. (to where the back side/inside of the wall on top of LILAC would have been) This closes off the area defined by ~~the~~ SMOKE, TURKEY, and the Southern portion of LILAC. Closed off, I think they created an outside entry ~~and~~ to the area via SMOKE, adding on NPR, which abuts both SMOKE and HAY, as a step ~~up~~ up to the entry.

THE END.

06-May-2002, Kassia Randzio

P02-42-206

FINAL NOTES, Str. 16 (excavations should be continued during the summer season by someone else)

Unit Name	Length	Width	Height	Alignment	Courses	Top * Measure	Bottom * Measure
Vinalhaven	157 exposed	30	15 exposed	N-S: 0° E of N	1	9	44
Pond	96 exposed	27	15 exposed	N-S: 350° E of N	1	29	53
Badlands	2213 exposed	?	41 exposed	E-W: 100° E of N	3	110 7	54
Park	145	82	20	E-W: 100° E of N	1	6	31
Bub's	203 exposed	68	32	N-S: 0° E of N	3	20	75
Cove	89 exposed	69	15	N-S: 2° E of N	1	58	85

Unit Name	Largest Rock	Smallest Rock	Modal Size	Rock Form	Material/ Kind of Rock	Notes
Vinalhaven	15x36x32	9x24	11x29x19	rounded	river cobble	
Pond	13x21x28	8x15x26	10x18x26	rounded	river cobble	
Badlands	19x23	3x5	12x22x43	rounded	river cobble, limestone tuff	
Park	18x43x24	10x11	15x31x26	rounded	river cobble, limestone tuff	
Bub's	21x45	3x4	15x20	rounded	river cobble, limestone tuff	
Cove	12x42x24	7x6	15x22	rounded	river cobble, limestone tuff	

* by subtracting 15cm. from the top and bottom measures from the fixed datum, the point in space will be at the same level as was used for str. 19 and 14.

Orientation of 202BQ: 60° E of N (E-W)
202BV: 100° E of N (E-W)

07-May-2002, Kassia Randzio

P02-42-207

FINAL NOTES, Str. 16

(Str. is going to be completed during the
summer... "SEMI-FINAL NOTES")

~~Procto~~

VINALHAVEN and BUB's seem to be the ^{N-S} basal walls, VINALHAVEN in the W and BUB's in the E. BADLAND's is probably the E-W basal wall on the N side of the structure, but its corner with VINALHAVEN is unclear and I haven't exposed its corner with BUB's. The southern basal wall is not exposed, so I do not know the dimensions of this structure, but it should be at least 340 (E-W) x \approx 330 (N-S).

The entry way seems to have been in the E, facing the river. COVE is probably a step, possibly inset from a possible N-S wall whose W face is \approx 60 cm, E of BUB's E face.

I do not know how POND factors into the building, possibly an earlier wall than VINALHAVEN for earlier orientation of building? I don't know.

PARK is a summit construction that possibly had fill in the middle, which could make it a possible shelf (It's apparent that I'm very certain about all this)

I leave further notes/excavations up to the summer season, hopefully whoever excavates this structure will have the patience to think about it more clearly than I am.

THE END

202AE
(mostly)

SOIL COLORS:

- ✓ topsoil - SR 2.5/1
- ✓ EU4, 80-100 cm. BGS - 7.5YR 4/4
- ✓ EU17, 40-50 cm. BGS - 5YR 3/2
- ✓ ash - 10YR 5/2
- ✓ just above ash - 10YR 4/2
- EU14, 10-20 cm. BGS - 7.5YR 3/4
- ✓ Summit topsoil - 10YR 3/2
- ✓ clay - 2.5YR 4/8

Lot Numbers:

AI:

20-March-02 - 001 → 004

~~000~~

AJ:

20-March-02 - 001 → 003

8-April-02 - 004

BK:

202BK/001 (0-20 EU2) 22-April-02

AN:

08-April-02 - 001 (0-20, EU1)

IMPORTANT FINDS:

Bone

202AE/026 (20 BGS)
202AE/042 (20 BGS)
202AE/045 (40 BGS)
202AE/055 (carved)
202AE/080 (80 BGS)
202AE/081 (70 BGS)
202AE/078 (awl)
202AE/082 (90 BGS?) (bird?)
202AE/085 (human?) (tooth, burnt bone)
202BA/001
202BK/010
202BM/004

Shell

202AI/001
202AE/042
202AE/045
202AE/055
202AE/062
202AE/074
202AE/076
202AE/077
202AE/080
202AE/079
202AE/078
202AE/084

Carbon

202AE/030 (10 BGS)
202AE/034 (100 BGS)
202AE/078 (80 BGS)
202AE/000 085
202AJ/009
202AJ/010
202BK/003
202BE/004 (70-75 BGS)
202BH/009 (67 BGS)
202BH/005 (20 BGS)
202BL/008 (17 BGS)
202BM/005
202AI/026
202BL/013 (20 BGS)
202BS/007
202BU/010 (55 BGS)

Interesting

carved stone figure - 202AI/003
carved stone - 202AE/061
BS (grass inclusions) 202AE/085
ash globules 202AJ/017
Ash globes 202AI/020
Ash globes 202AI/024
BS (next to surface) 202BM/005
Terrace dating 202AI/026

202AN

Soil Colors:

EU1: 0-40 5R2.5/1

EU2: 0-35 5R2.5/1

EU3: 0- 5R2.5/1

202AN

IMPORTANT FINDS

Bone

Carbon

Shell

Interesting

202AJ

Soil Colors:

EU1: ϕ -6 ϕ 5R2.5/1

6 ϕ -8 ϕ 5YR3/2 (sterile)

EU2: ϕ -5 ϕ 5R2.5/1

EU3: ϕ -35 5R2.5/1

35-65 7.5YR4/3

65- 10YR4/3

EU4: ϕ -15 5R2.5/1

15- 10YR4/3

EU5: ϕ -15 5R2.5/1

15-3 ϕ 7.5YR4/3

3 ϕ -9 ϕ 10YR6/2 (ash)

EU6: ϕ - 5R2.5/1

EU7: ϕ - 5R2.5/1

EU8: ϕ - 5R2.5/1

202AJ

IMPORTANT FINDS:

Bone

Carbon

202AJ/009 (40BGS)

202AJ/010 (40BGS)

Shell

Interesting

202AJ/011 - flat BJ (floor?)

Soil Colors:

EU1: 0-40 5R2.5/1

40-50 5YR 4/3 ~~5YR 4/3~~

EU2: 0-60 5R2.5/1

60- 10YR 3/3

EU3: 0- 5R2.5/1

EU4: 0-20 5R2.5/1

20- 7.5YR 2.5/2

IMPORTANT FINDS:

Bone

Carbon

Shell

202AI/001

Interesting

carved stone figure 202AI/003

1st: Jello, Air, Shag Rug, Moss → bases of walls don't match
up to being built at same time, but was there a natural
sloping? Silk as entryway outside (explains BT on
two sides → from wall → no BT over entry)

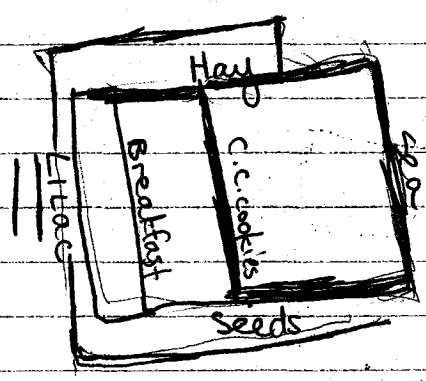
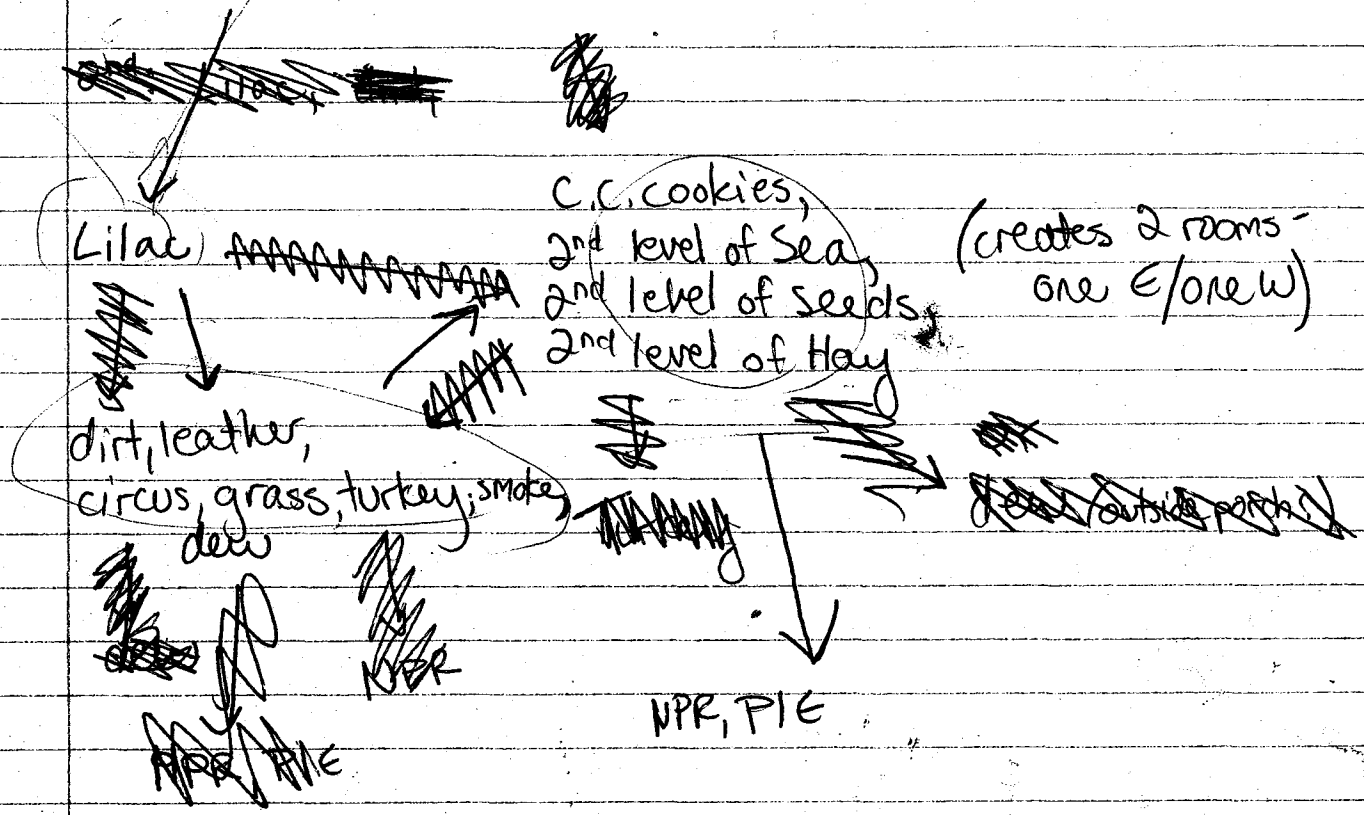
2nd: rake 4 walls

3rd: add Sheets, Mud, ~~up to~~ abbre, cheeks, fleece
↳ serves to expand room, create entry way better


4th: Tiles

~~scribbles~~

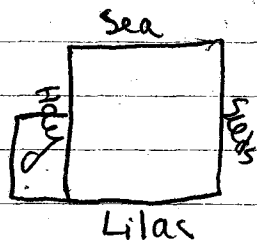
1st: Breakfast, Hay, Sea, Seeds.



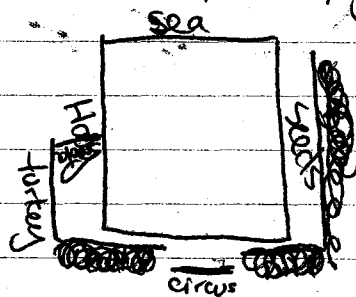
1st: Breakfast, Hay, Sea, Seeds



2nd: add lilac to E side, turkey, smoke

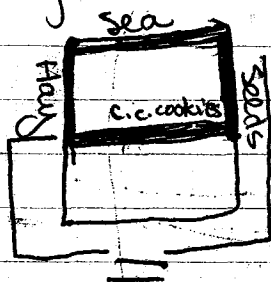


3rd: Add ~~clay~~ leather, circus, grass, ~~leather~~, ~~smoke~~, ~~lilac~~



= one large room, stairs in entry, ~~terrace outside~~ ~~(like porch)~~

4th: add leather, dirt, ~~terrace~~ (terrace outside, extra support) dew
5th: Add height to Sea, Seeds, Hay; build C.C. cookies



= two rooms (1- Sea, hay, c.c. cookies, seeds
2- c.c. cookies, hay, lilac ~~dirt~~, sea)

6th: Pie, NPR = 3rd room S of entry, outdoor entrance to room w/ NPR as step