

Kenyon College

Digital Kenyon: Research, Scholarship, and Creative Exchange

Four Valleys Archive

Anthropology

2002

PVC-037-Aguilar-Field Notes-2002

David E. Aguilar
Kenyon College

Follow this and additional works at: <https://digital.kenyon.edu/honduras>



Part of the [Archaeological Anthropology Commons](#)

Recommended Citation

Aguilar, David E., "PVC-037-Aguilar-Field Notes-2002" (2002). *Four Valleys Archive*. Paper 29033.
<https://digital.kenyon.edu/honduras/29033>

This Field Notes is brought to you for free and open access by the Anthropology at Digital Kenyon: Research, Scholarship, and Creative Exchange. It has been accepted for inclusion in Four Valleys Archive by an authorized administrator of Digital Kenyon: Research, Scholarship, and Creative Exchange. For more information, please contact noltj@kenyon.edu.

5 Feb 2002

P-02-37-1

d

Str. 105
Subop 50F

Established an axial trench which is orientated East-to-West on top of a probable terrace w/in the Southeastern group next to structures 106 to the south east and ^{it is the} ~~south east~~ part of structure 105.

Starting in the eastern most unit, Unit 1 will be 50F/001. Before excavating, the workers will clear away all the dry, dead twigs + leaves along all 6 units from east to west.

10:50

Started excavating 50F/001 to 0-10 cm in unit 1 of Str. 105. Unit 1 is the eastern most excavation unit in 50F.

11am found small ~~lithic~~ lithic debitage.

Also found lithic fragments in surface collection in unit 3.

12pm

Finished 001 @ 0-10 cm in unit 1. Found sherds, obsidian + chert, med. sized rocks @ bottom that appear to be tumble from further up the slope. Cleaned up the unit + will remove the rocks + go deeper tomorrow.

6 Feb 2002

P02-372

SDF/002

→ The unit was relatively clean this morning + undisturbed

Started excavating SDF/002 1 ϕ - 20 cm from the unit 1. First it was removed the rocks. The rocks appeared to simply be tumble from further up the slope. In SDF/002 they are finding a lot of nice sherds w/ well preserved rims. A lot of chert fragments are also being found... + fairly large pieces. A large piece of green obsidian has been found \approx 5 cm^{high} deep.

- Finding a lot of nice lithics, specifically a lot of nice obsidian... only one piece of green so far though. Apparently, there are 2 bifaces from this lot.

- Nevermind, Bill said it was not green obsidian but gray. He says this lot needs to be screened b/c there are bi-face thing flakes that need to be caught + collected. One of the bi-faces is made of a crappy chert, similar to the kind found around here. The smaller, which is approx. 8 cm long ^{4.25 cm wide} is made of androsite + is apparently very nice w/ only a few mistakes. The larger bi-face is \approx 10.5 cm long, \approx 5.5 cm wide.

P-02-37-3

Wednesday 6 Feb 2002

Starting S0F/003 20-30 cm bgs in unit 1 w/in str. 105. The soil from this lot is going to be screened. At the moment only the soil is being removed from around the few large, + more abundant medium sized rocks. The soil will then be screened in an attempt to recover the smaller thinning flakes. The screens are 1/4 in screen. Manuel, the ex-jurist, of the place, is going to do the screening, + collect the artifacts.

10:30 am

Continuing in S0F/003 20-30 cm. ~@ 25 cm bgs now. Screening is being done + done well, however, only smaller lithic fragments are being found. As well as small pieces of sherds. The soil is all that is being removed + the rocks are being worked around.

11 am

A lot of large ^{ceramic} sherds have been found + removed. In the northern edge of the unit there are 3 rocks that appear to have been stacked but have now fallen to the east w/ the slope of the terrace. There are also other rocks ~~in~~ along the southern edge of the unit that could prove to some type of a feature. There are some rocks that probably could be removed b/c they have been pedestalled + don't appear to be ~~part~~ apart of any construction.

wednesday 6 Feb 2002

P-02-37-4

11:20 SØF/ØØ3 20-30 cm bgs + there is the possibility that there is another line along the east edge of the unit in unit 1. P+E said to keep all the rocks in place + move to the east one unit + see what is further down the slope as far as BOTH artifacts + architecture, since not enough can be seen w/in unit 1.

1x1m
Unit 7 is one unit east of unit 1.
Lot SØF/ØØ4 was opened up in unit 7.
At first it was not being screened, but P+E want it screened so only the last 5 cm of the 0-10 cm bgs was screened (5-10 cm bgs screened).

11:45am Not digging deeper anymore, only clearing away the removed soil + screening it w/ 1/4 in screen.
Only collecting the artifacts + then it will be time for lunch.

7 Feb 2002

P-02-37-5

7:26 We got out here a little late b/c Pat didn't come b/c she's sick. But it seems to be clear + the sun has not come over the mountains yet. It hasn't rain + the units appear to be pretty clean + undisturbed from yesterday.

We've started lot SDF/005, 10-20 cm bgs in unit 7, a 1x1 m unit. They are continuing to screen the soil for more of the lithic debitage material that was recovered yesterday.

P + E were wondering yesterday if this could have been some type of production area, since they could have easily let the debitage fall down the slope of the hill. Not to mention they would have a really nice view to the east. Pat joked that it could have been roofed over.

7:56 SDF/005 10-20 cm bgs only finding small lithics.

9:00 SDF/005 10-20 cm bgs was finished + only small chinking stone-sized rocks came out, but only a few. Only sherds, obsidian, + chert were recovered from SDF/005

SDF/006 20-30 cm bgs is started now w/ continuing to screen.

9:10 AM A fragment of an obsidian biface was found \approx 5 cm into the lot. \approx 20-25 cm bgs. Bill is still speculating what is going on in this area... whether people are working here, or only throwing their trash here.

Thursday 7 Feb 2002 P-02-37-6

As an aside, Subop SDF has an orientation of 260°

10:20am SDF/006 20-30 cm bgs was finished + a lot of lithics were pulled out. It appears there are fewer rocks than in unit 1. The whole lot was screened + more lithics than ceramics were recovered.

Lot SDF/007 30-40 cm bgs was started b/c Ed said to continue going deeper. More smaller rocks are appearing, but no larger rocks/cobbles associated w/ construction or architecture.

11:15am Continuing w/in SDF/007. Like in the earlier lots, there are a lot of lithics + some nice ceramic pieces. Some nice vessel handles. The workers, Don Juan, + some body else are just clearing up around the rocks + edges of the excavation. Everything is still being screened. A nice scored censer piece was just pulled out + the lot was finished.

11:24 Ed just said to continue deeper another 10cm making it Lot SDF/008 40-50cm bgs in unit 7.

12am finished w/ finding a lot of nice ceramics.

Friday, 8 Feb 2002

P-02-37-7
+19

7:44 David is not here this morning, so I am carrying out his whole excavations for him. Bill + Ed wanted to go down further + see what's going on.
- Started SDF/009 50cm - 60cm bgs in unit 7 w/in str. 105.

There was some bone recovered in the NE corner of the unit + Don Juan + the other smaller guy were told to be careful + not excavate in that area b/c there might be a little more. They are continuing to screen + finding a lot of nice ceramics. A lot of mainly chest lithic fragments are being found as been.

8:17am An original thought that something in the unit was bone, only turned out to be part of a sherd. Another small bone fragment was found; probably a carpal from a hand or around the wrist area. But lots of other ceramics have been found.

8:26am The ~~remainder~~ remainder of the NE corner is now being excavated out b/c there was nothing of any real significance there that was important to keep. 2 more larger rocks are being removed since there is nothing really happening w/ them.

Friday 8 Feb 2002 P-02-37-8
+19

9:05am Continuing to clear out the bottom of SDF/009 & make the bottom level. Still a lot of small rocks but no construction or even anything resembling it. It's still difficult to determine what is going on here since there is no architecture as of yet to relate any of the artifacts to.

The ceramics are all fragments, but some ~~they~~ are slightly larger than the average size ceramics.

I have a feeling that these excavations will have to continue down very deep at least in one unit to determine what is going on. I think the fact that this is the converging point for a large down slope in the area, the amount of material present here will go down very deep w/out any real architecture showing up based on the location of this excavation subop. But the purpose of SDF is mainly to investigate what is going on on this down slope.

9:21am ~~As~~ As an interesting observation, the quantity of ceramics in this unit as a whole has steadily increased, while the quantity of lithic material has been slowly declining over the past 3 lots w/in unit 7.

There is also an issue w/ the fact that close attention was not being paid earlier in the week to exactly how deep the lots were getting b/c SDF/009 which should be 60cm bgs... it's only 50cm bgs.

Friday, 8 Feb 2002

P-02-37-9
+19

9:42 Excavation w/in SBF are done for the day since I really didn't ~~feel~~ feel like continuing them out. The 2 workers went to clear Bill's area so that he can work on Monday.

As far as notes + lot cards say, Lot SBF/009 SHOULD be 50-60cm, but the actual depth at the base of 009 IS 80cm. Some time during the last 2 days, the exact depths of the units were not monitored + are already off by 10cm (a whole lot.)

7:44

Monday 11 Feb 2002

P-02-37-10

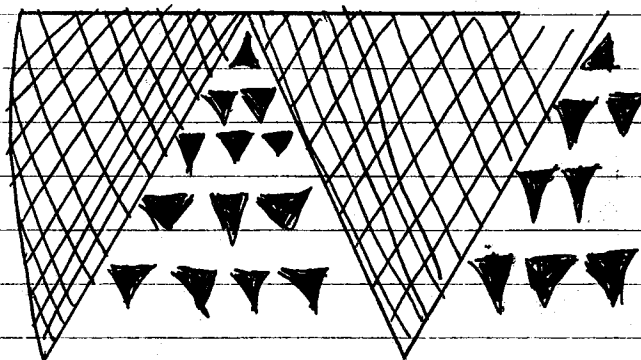
1 Began to work around 7:49 this morning on Str. 105 50F/010 we are excavating deeper still finding a big piece of sherds and Unit 7 it has more lithics we are now 50-60 cm on this unit (7).

50F/010 we have found little sampler carbon also finding long pieces of obsidian 6 cms long a lot of nice pieces of ceramics recovered here and already bagged.

9:21 am Lot [50F] 010 was finished + a lot of nice ceramics were found, very few cobbles mainly small pebble/stone size rocks but nothing really big screening was continued lithics were recovered as well, carbon bone.

Lot 50 F/011 70-80 cm bgs (actually 70 cm) was started b/c there are still large pieces of ceramics being saved, some beautiful pieces w/red slip black mountain-type designs good of course.

Some-what of a sketch of the design that is just below the lip of the Rim



Monday 11 Feb 2002

P-02-37-10

10:56 Lot 50F/010 70-80 cm was finished
having a lot of big pieces of sherds also a
mano m. plate incomplete. 2 pieces there no
were much. Noticed we got some samples of
Carbon there in big piece of obsidian ED just said
10:30 the we can continue deeper in another unit the
unit 1. 10 cms from 30-40 cms.

Monday 11 Feb 2002

P-02 - 37 - 12

Starting 11:33 in the eastern unit 1
50f/092 30 - 40 cms beginning excavating
we have found a fragment of Mptote and
Shells some lithics now the workers are
cleaning it all maybe there could be more rocks
part of wall, depending of it Ed will decide if
we can go other 10 cms deeper Continuing with the
Screening they are finding small piece of flint
an obsidian we are going to start on another
unit (2).

12:00 Pm I began excavating an area
unexcavated the unit 2! Str. 105 50f/013
from 0 - 10 diggin carefully maybe can find
where the lines go on we are going to take out
a couple rocks I think the Continuously of the
line of unit 1 is down 20 cms of unit 2
it Has no shells in this unit only a couple
lithics we are going to start to dig on 14
we have finished this 10 cms.

50F/014 1:45 pm excavating 50F/014 10 - 20 there is
so many little rocks being taking out only
in the middle also in about 5 cms below ground
surface it has been found a bone with an obsidian
long about 5 cms 2 cms width are coming out
shells before this it was topsoil so the Dirt
is being Screening to find very very small lithics
and obsidian fragments this units is doesn't have
much shells like the others one now we are
cleaning it up it looks like there is more rocks

Monday 11 Feb. 2002

P-02-37-13

50F/014 the same 10-20 I asked Ed if I could take out some bigger rocks to keep going more deeper until we get 20 cm there is a kind of concentration of small rock in one of the corners of this unit on the east part which is very difficult to keep digging digging continuing screening however only smaller things are being found now the 20 cm are done the surface is being cleaned with the broom however there still a bunch of rocks in disorder we are on the middle of the slope which is too rough I trying to figure out the shape of this line

2:39 pm

Starting 015 20-30 cm bgs in unit 2.

W/in 014 there were a lot of lithics; especially chert. The same type of large debris deposits as w/in units 1 + 7 around the same depth. There is no architecture or any rocks or cobbles of any kind.

Thursday 12 Feb. 2002

p02-37-14
19

50F/016

1 The 7:44 it is very cloudy is making a little of cold and appears to have rained last night, there is some water is making mud as shells are coming out very dirt and soaked also a fragment of mano. by the we have found many fragments of metate on the second unit, 50F subexcavation I am continuing screening the dirt that we removed to recover small pieces.

8:00 the excavation 50f/016 from 30-40 cms is being almost finished, with pretty good lithics and below ground 10 cms we found a small piece of Burnt Bone it has like paint blue Half now I going to start to dig the unit 1 as Edward just told me.

because it seems to appear a floor more down there is very small rocks kind of

Thursday 12 Feb. 2002

P 02-37-15
19

50f/017 I have returned to unit 1 because I want to see clear if the line of rocks of unit 2 can fit in to complete a wall or something like that. I have found on this 40-50 centimeters about 5 cms of 10 cms a piece very nice of course of jaguar or maybe a pork face is no completed but it can see the chick and the teeth already told the workers to be carefully on this area there is more lithics shreds also white stone which it seems to be ~~for~~ me Coliza rock conforming a floor because these rock are very small and put it together maybe the end of this slope is a wall pre-preserved. Ed just told that I can take some rocks out tomorrow morning maybe 50 to 60.

Wednesday, 13 Feb 2002

P02-37-16

45-50

SDF/018 ~~50-60~~ cm bgs w/in unit 1. There are plenty of rocks everywhere. This lot is not going down to 60 cm everywhere, just mainly in the NW corner + along the northern edge b/c of all the rocks. A lot of rocks that simply look like fill. But they're finding plenty of ceramics.

8:27am

Still continuing to 50 cm. It has to be 50 b/c there are too many rocks + we can't go any deeper. There still isn't anything that clearly looks like a wall. Perhaps it's really b/c of all the tumble + erosion that has happened over it + it's just really buried.

Ed is now removing rocks + trying to define the area around W of unit 7 + E of unit 1.

8:39am Ed just removed rocks + said to continue excavating down 10 cm more.

Starting $\phi 19$ in unit 1. SDF/ $\phi 18$ only recovered sherds, chert, obsidian.

SDF/ $\phi 19$ will be 50-60 cm bgs. about 5 cm of this unit and the + tumble 1 found more Carbon samples 5 small pieces of chert obsidian not as much as before (latter units)

9:30

Actually we're removing a tumble to go more depth on find the sequence of the rocks sharp rock coming up to the slope of terrace. and I still trying to define this area strange str.

Wednesday 13 Feb. 2002

10:30 my workers have started on another unit returning 7-50F/020 unit (seven) 7

Ed came around + said to remove only 3 rocks + continue deeper in the NE corner of unit 7. It will be 50F/021 w/in str. 105. It is possible that there is a line on the southern end of the excavation units \approx 70cm bgs. They are near the base of the excavation w/in units 7 + a little in unit 1. They are @ an angle, ~~but~~ compared to the edge of the excavations. But are still roughly running E-W. Lot 021 will attempt to look closer to see if there really is a line @ the base of the excavation.

1:00 We just came back of ~~from~~ lunch time to start to dig the unit 7 10cm more deep this will be 50F/021 70 actually to 80 taking out four rocks to see if there is still roughly in the 1st wall. Can see a big Stone White last part of the trench also a fragment of man's bone out it's big found Bayesian or big piece of bone an Sheds

2:30pm

Ed came around + cheered up in unit 7 + said that it is definitely a line @ the bottom + that there could be others that are on top of it + running @ other directions.

Wed. 13 Feb 2002

P02-37-18

Ed also said to start excavating in unit 3.

Starting lot 50F/022 0-30cm bgs b/c Ed wants this first lot to go down as deep as the base of unit 2. It is all being screened again, too.

2:40 Since 022 is just being started now, only the first ~~50~~ 5cm (or so) will be excavated & the rest will be excavated tomorrow.

Thursday 14 Feb 2002

7:15 Continuing with 50F/022 - 0-30 bgs it rained last night the dirt is soft and not easy to excavate is cloudy now this dirt is going to be screened there is a lot of big rock being removed probably when the structure fell down made this pile of rock without any sense of indication on this unit that's why Ed said that we have to go down from 0-30cms where are localized more white rock maybe part of a floor or another wall as in the unit 7 I just talked to ED AND He changed His mind now the 0-30 - is going to be 0-20 because we are finding more lithics in this first 20cms formal debris a lot of trash in the last three units UNEXCAVATED in the west board or edge I can see the fragments of ceramics stuck AND during the screening it HAS BEEN found a Very nice stone very very smooth Green surface

Thursday 14 Feb. 2002

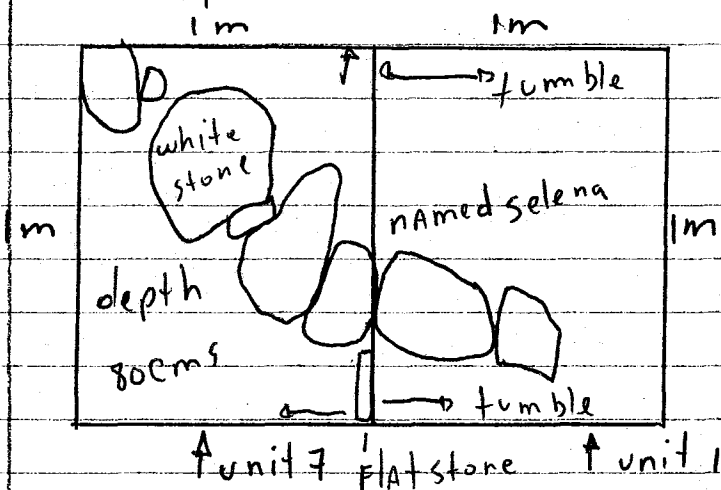
DP2-37-19

8:00 Keeping screening this rock green Ed. decided it would be good to save to be analyzed in the lab I think it might be more down, probably it was used for any activity, However Here is something strange we Haven't found Shards in the first 15 centimeters unit 3 As I said Before this Structure it could be a workshop for his extremely Quantity of Lithics and his first 20 centimeters every unit when I get to 20 cms. ED will take a look meantime more Lithics none Ceramics w rare but the most
9:15 Finally Ceramics Has been found a few ones small fragments the workers I think they can keep working on screening stuff because is raining a little so Ed. is driving to student house because Johnny she doesn't feel good to work today she's sick Ed. called Lauren He said we must stop to work for the rain and leave it to Monday we hope no Rain for Monday

Monday 18 Feb 2003

P 02-37-20

9:15 continuing in 50f/023 unit 3 20-30 it was before 0-30 AND changed it to open this lot All the dirt is being Screened AND more lithics are coming out in this 6 centimeters now Pat. is back she's taking a look all trenches she just told me about this structure that I have very Confused because there is more rocks on the west side of the trench unit 7 also, have a line heading to the trench of John I refer to this line as Selena this line is very clear about 1 meter large and 20 cms depth 80 centimeter start in unit 1 and ending the sequence unit 7 the corner however the line



Selena disappear between John's trench and mine I'm not sure

meanwhile I got unit 7 a flat stone about 20cms depth and rock fell down Pat. SAID that we must dig the areas unexcavated 4,5,6, unit maybe it can be found a floor.

the workers are removing some rocks a big ones Part of tumble well when I got until the same level of unit 2 I going to excavate

Monday 18 Feb 2002

P-02-37-21

50F/023 9:27am

Continuing in this unit 3 it seems to have more
Lithics than Ceramic this unit is being finished
20-30 new I going to start unit 3 more deeper
it would be 50F/024 30-40 cms bgs

9:51 Started to dig new lot 50F/024 a lot of
lithics. Ceramics are being found also matate
fragments and Bajareque on this structure
a more time we have removed a lot
small rock 30-40 centimeters for trying
to define a floor of Limestone We are
going to continue this excavation tomorrow
morning because it's raining and Pat
decided stop our excavations.

7:10 Just came back to work this morning
in the same lot 50F/024 30-40 we
could not finish this yesterday by the rain
it's has been raining two days I have little
of mud over all the units also Don Juan
is screening all the dirt to recover the lithics.
As far as I know this might be workshop
because is amazing how lithics are
coming out ED just come to see this trench
He said that it would be better start in
unit 4 without take out the rocks above
surface

Thursday 19 Feb 2002

8:00 opening new lot 50F/025 ϕ -26 no more than 20 cms I have a lot of rocks on this unit 4 first of all the workers are cleaning it well I have to go down without removed any rock I see very flat stones a big ones we are getting to the slope there is more rocks.

9:30 about 20 centimeters it was found a figurine face antropomorphic with headdress very different of others ones 5 cms large & width is incomplete also are being found bones and the tooth maybe no human I have mate fragments this: dirt it needs to be screened very carefully there is more teeth an incredible quantity of lithics was recovered in this unit I was wondering if I am excavating a workshop why I haven't found Green obsidian at all and kind of little strange.

10:30 break time is finished and getting the job done unit 4 0-20 centimeters and recovered many lithics including obsidian and chert.

Pat she looked at it she said that I can go deeper another 10 centimeters and means that I need start 50F/026 in part of terrace of structure 105.

P-02-37-23

Thursday 19 Nov 2002 David Edmund

12:44 Lot 50F/026 is being started trying to Define the wall as Pat said by the way this structure is very Confusing but, At the same time very useful as work shop more lithics coming out about 22 cms this is very difficult because I must dig 10cms without take out some Rocks. Rock that are important for the position of tumble one side of it.

1:45 the surface down is being clean because there was a figurine face incomplete antropomorphic about 4 centimeters long this Lot is done now 0-30 done.

2:30 50F/027 unit 4 excavating this unit we have to get to the same level unit 3 I'm now 30-40 centimeter I obtained a bone very rare is hollow. Ceramics big pieces Lime Stone

Wednesday 20 Feb 2002

David Edoardo

50F/028

Started 0-20 centimeters unit 5 first just cleaning the surface and taking out the dirt I digging through rocks to go down straight to 20 centimeters I am on the top of the slope in this trench (terrace) I decided to Donot move any rock here because we have big stones here conforming a sort of wall (no very defined) but is the high part of the terrace the matter is that I have a kind of lines out of this trench near to unit 3 and 4 the size of this rock is about 38 centimeters long and a width 30 centimeter some of them of surface and the other ones, 40 centimeters depth.

Pottery works Ceramics has come out and lithics just a few ones and descriptioral of depositional significance is terminal debris location artifacts unit 5 excavation is Done of this lot no drawings no photos therefore

20 Wednesday Feb 2002

David Edward

P-02-37-25

depth 0-20 50F/029

unit 6 unexcavated finding Lithics and ceramics after have removed the dirt more rocks big ones this are in order I have 2 lines 1 line I have put a name MIGUEL A. and the other one on unit 5 I refer to it as SLIPKnot it looks more defined and preserved

note that when I started unit 4 and 5 the lines MIGUEL A. was not very clear that is why I did not mention on my past notes now when I was excavating unit 6 the other part comes out this 2 walls or lines whatever terrace wall also before MIGUEL A. Ed said there's another terrace wall very small. I named it as MUDVAYNE its orientation is 345° degrees to north unit 4 and a separation of 5 centimeters from MIGUEL A. its orientation is 342° degrees south to the north on a trench laid out east-west angle 26° separation about 29 cms from SLIPKnot (slipknot) is last one more preserved and High 346° north separation of 21 from MIGUEL A. this is a sequence very nice and good clearing the things up MIGUEL A. Has sharp stones forming the wall

Thursday 21 Feb 2002 David E.

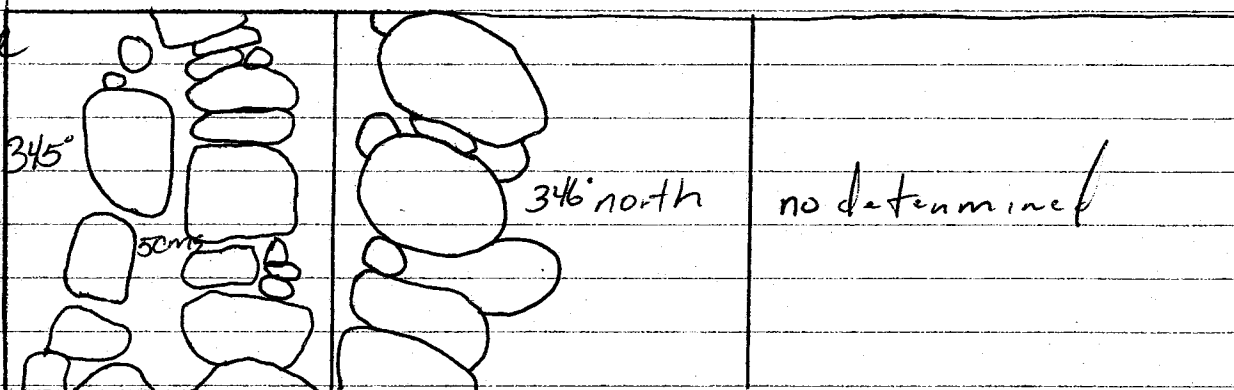
unit 4

unit 5 (slipknot)

unit 6

Mudvayne

50f/029



miquel A.

Mudvayne high: from floor 40 centimeters

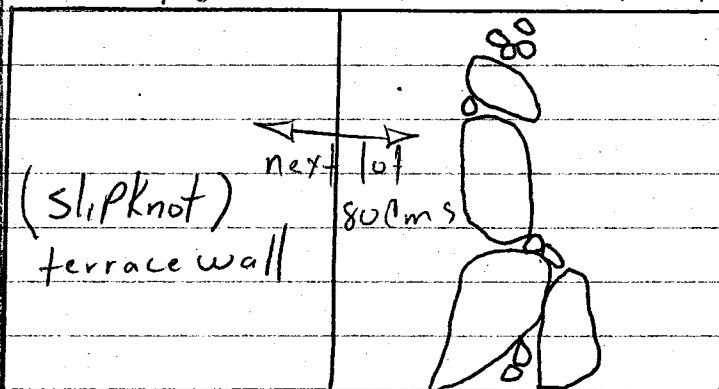
Miquel A. : 14 centimeters

Slipknot : 30 centimeters

as I said before this information is not included in the units where were found the terrace wall it was imprecise

50f/030

Started excavation 50f/030 7:25 this morning & no expected to screen because we did not bring the screens therefore the lithics are being found a simply sight Meanwhile this next lot it would be between Lot 50f/027 unit 4 and unit 5 6 about 82 centimeters



Lot 030 82 centimeters
 ← Looking for the 1 meter Continuing of this little wall (terrace)
 Ed have decided to open a new lot between unit 5 unit 6

Thursday 21 Feb 2002

unit 8 new 0-20

pφ2-37-27

50f/031 this is a new lot that I have open because the line follows to the unit 8 I have recovered 2 obsidians a few ceramics nothing exciting happened on this unit

depth 0-20 centimeters I did not see any wall or something now I have more extended my trench this order 7-1-2-3-4-5-6-8 8,6,5 which are most important to me for now I going to start another lot it will be 032 another 10 centimeters to get 30 cms of depth.

11:15

50f/032 this is going to be dug between lot unit 8 and part of unit 6 I looking for the part of wall (terrace wall) of unit 6 as Ed said whatever it might be.

this dirt is not being screened there is a few ones lithics.

20-30 is being finished to start in another operation beside of 50f/032 of 30bop

Monday 25 Feb 2002 David Edwards

p-02-37-28

Str. 105

- 9:59 new op subop lot 500/001 ϕ -2 ϕ Centimeters
Below ground surface this is a new trench
little 2 meters long 1 wide Laid out south to
north 345 degrees I have opened this unit 1 of
500/001 trying to define the terrace(wall) slipknot
the orientation is on unit 1 339° degrees towards
north just a few lithics a sherd (small pieces)
- 10:20 Slipknot is very clear now it actual longitod
is taking the part of unit 1 and unit 5 of
the different operation 2 meter and 40 centimeter
long corformed of big stones some of them
very flat after this I going to start another
10 cms to stop in the same level line very
- 10:59 Clear I decided to open unit 3 beside of this
because Slipknot is going running the way
toward southwestern direction this is done
- 11:15 all the artifact bagged now I'm going to start
another 10 cms it would 500/002.
- 1:15 500/002 10-20 cms actually 2 ϕ -3 ϕ I recovered
a sherd and chert ceramics fine in this
trench today I am going to try to leave
very clear and clean my structure of this
beatiful architecture in this unit it seems
to reveal the position of terrace wall
following the sequence of Miguel A. before
Slipknot this little trench 2 meters long
by 1 meter wide is showing the other's
part of wall about 339° to north

p-02-37-29

Monday 25 Feb 2002 David

500/002 the thing is I am not screening
no lithics therefore I going to start unit
2 from 0-20 to see if the wall on unit 1
match with the other rocks on unit 2
is no very clear the workers are removing
the dirt on then I going to clean with a
broom and see which way to go I think
this structure is getting clear
depth 30 centimeter
artifacts ceramics lithics.

500/003 0-20

2:45 Starting this excavation I don't have
too much time I'm 10 centimeters depth
we are to continue tomorrow morning

7:15 morning now is sunset is very sunny I don't
have any changed in my place now I have
started screening again because there is
a lot of chert coming out to surface
a don Juan (worker) is making the job very
carefully recovering small pieces of obsidian
also sherds a few ones I have too much soil
above this unit the terrace wall formed rounded

26-Feb-2002 David E. Aguilar

P-42-37-30

Str. 105

Lot 500/003 ϕ -20

8:00 Objective: definition of SlipKnot and Miguel A. SlipKnot about 1 meter 57 cms long it seems to disappear in the corner unit 2 NW direction underneath this unit I found bajareque & censer little parts.

9:00 Meanwhile the screening is very good recovering more lithics in this unit the beginning of the slope str. 105 after this I going to open another one to keep follow the SlipKnot.

9:20 Very roughly 160t ϕ -20 Centimeter depth actual in a terminal debris this three walls like primary context maybe this is finished.

50t ops subop

| | | | | |
|------------|--|---|---|--|
| 7 Selena | 50t ϕ -20 centimeters depth ϕ -10 none ceramics were found | | | |
| 1 | | | | |
| 2 | | | | |
| 3 Mudayal | | | | |
| 4 Miguel A | | | | |
| 5 SlipKnot | 1 | 2 | 3 | |
| 6 | | | | |
| Y | | | | |

Thursday

P-02-37-31

26-Feb-2002 David E. Aguilar

El Coyote structure 105 ϕ -1 ϕ

10:30 500/004 unexcavated unit now I am cleaning the surface removing the soil

10:56 I did not find anything about this lot I have no ceramics no Lithics even with the dirt screened nothing still following Slipknot. and now I going to go more deeper another 10-2 ϕ this means that it will be 500/005.

11:10 500/005 10-2 ϕ

Start this new lot until get to same level of unit 2 searching terrace wall I already talked with one of the workers all this dirt has to be screened

by the way I have move laterally so I got this reported operation card.

11:37 Ending with 2 ϕ centimeters of depth

I can see How Miguel A. is running roughly towards south direction of Jogo's trench str. in the front of this there is a str. towards

2:15 South Jhon's trench I am getting done almost and I have opened new unit 4 and 5 Ed said that I can keep them with the same operation number as subop 0 this are orientation west laterally but the only different the same 500/operation subop and now I going to start from ϕ -1 ϕ unit 4 that will be tomorrow because we just come back

27-2-2002

Structure 105

P-02-37-32

500/005 10-20 during this excavation I have nice pieces of sherds lithics so we just come back of a little trip in the hill and Lauren's place it was very interesting.

Well now I going to start another lot is 006 until got the same 30 centimeters depth in all the units. meanwhile the workers are cleaning the surface of unit 4 because I need to know where this terrace wall are going with direction and maybe under the soil there was sort of corner a lower corner but to tell this I gonna dig 0-20 centimeters deep.

500/006 unit 4 020

9:55 I began to work this morning because all of us went to see the excavations of Bryan and Miranda a place (ranch) called Las Canoas. so we come back a little late to our excavations in the Coyote site.

10:20 this lot is being finished now we recovered a lot sherds a couple chert and black obsidian all bagged now to begin another lot the truth this wall it seems to disappear down in this unit but I have to make me sure during 30 centimeters depth
depth: 20 cms

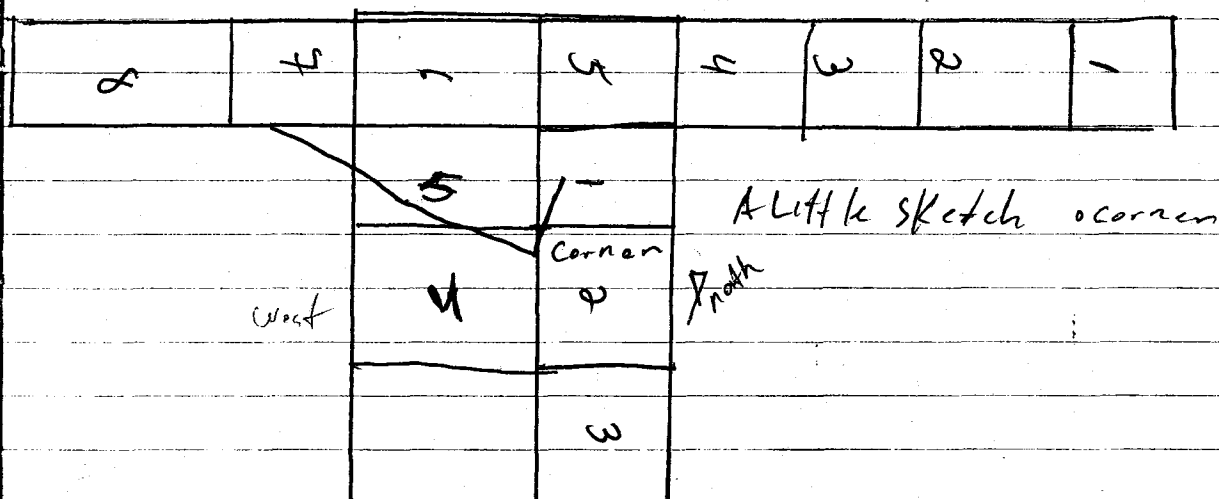
Sherds and Lithics a few ones.
the next one its going to be 500/007.

Str. 105

p-02-37-33

500/007 + 20 to 30 David Edward

10:49 I have start to dig first of all finding a lot of sherds and lithics. also in the northeast edge I found a corner it belong to Slipknot it can see the line of the corner heading west side.



11:55 500/008 0-10 centimeters south

1:45 after lunch I couldn't keep working because was raining everybody was stopped but I digging now unit 5 pat just told me that I have to follow the corner maybe it can see the ending following and opening others units pat. wants that I have to keep following the two walls she told it doesn't matter how far go this trench because I getting close to jjo's trench

Str. 105
28-2-2002 David E.

P-02-37-34

7:25 unit 7 500/009 this is a new unit making this trench now 7 meter long by 1 meter wide starting from 0-10 centimeters as Pat said I don't need a operation card for this. by the way it rained last night so there is water standing above all the units so the dirt soil top is easy to remove with the trowel the thing is in this unit the sherds are the minority just a few ones and one obsidian piece therefore I am moving now to the start of 10-20 centimeters.

8:36 500/010 10-20 below ground surface Don Juan is screening the dirt to get the obsidian chert fragments I got Ceramics more than the last lot. Well we are on the top now of the slope digging until find the other part of Slipknot and Miguel A.

9:10 in the western unit I have been finding a lot of sherds and chert and obsidian Ixtapeque obsidian now I am ending with 20 centimeters depth, recovering sherds and nice pieces of lithic concentrated in the west edge about 17 centimeters of deep and I can see the maybe another corner with an orientation towards west 260 running up now I go to start 20-30 this will be 500/011 because I encountered a very big rock.

28 Feb 2002 David E.

Str. 105

p-02-37-35

Lot: 500/011

Start 20-10 unit 7 I have found the other corner running to the west formed just oneline cobbles preserved this wall Miguel A. an Slipknot run about 1 meter 27 centimeters then turn to west side and Miguel A. running about 1 meter and 60 centimeter and then turn to west with west edge there is a concentration of poorly preserved ceramics also eu about 26 centimeters depth I encountered carbon samples

11:15 also a bone small Ed. said maybe worked bone and now 30 cms alot of Ceramic come out I have obsidian a few one of different types Well all this information its being wrote Down in our notes to be passed to the lot cards after this. the bone was found NE corner between the corners of flat stones and limestone

12:15

1:00 Come back of lunch continuing the excavations I recovered some sherds and lithics I gonna keep looking for the ending opening a new excavation unit it is going to be 8 0-10 cent, meter

Thursday 28 Feb 2002 David E.

P-02-37-36

Str. 105 500/012

0-20 centimeters I am opening a new excavation unit trying to define the ending of the terrace wall I am following the direction of the corner heading to west side. formed by big stones that's why I'm opening this new unit. 7 is finished I was encountered the direction everything is getting good except for I have no ceramics or lithics in this unit.

2:15 Structure 105 excavation unit 8 keep digging till 20 centimeters. However we have discovered that part of this it was a platform very big well finally I have two pieces of chert and few ceramics. poorly but necessary.

2:45 now I go into ~~ass~~ start another unit is going to be lot ~~500~~ 500/013

500/013 0-10 this unit 9 well continuing 0-10 centimeters depth next to unit 8 but during this excavation there was not ceramics or chert even screening the dirt I go in to go more down another lot other 10 centimeter to identified the rest of the corner by the way fill is where I am digging now Pat just told me so all excavations units are between walls on the platform so returning to the lot cards this information it's going to be written in the Lab

Friday 24 March 2002

p-0-237-~~26~~37

David E.

7:25 Started to dig unit 9 a new one p-20 Lot

500/014 is a sunny day nothing compare with yesterday the unit are soaked a little mud within excavations units

7:36 a few sherds are middle of the unit is like a concentration fill between unit 787

Ed said that I have to follow Mudvayne because we need the dimension of this recovered sherds and chert.

500/015 p-20-30 unit 9 is being excavated to the same level I identified the corner as We all got Left B. unit 8 and L.D. 50 unit 1 encountered Lot sherds and lithics is finished now

500/016 p-20 bgs unit 10 starting this well is too hot today if the site by the way digging in this area to defined Mudvayne which is running to south I am looking for the end or turn to west side like L.D. 50 now is running east to west now I just recovered a few sherds and lithics.

Wednesday 6 March 2002

p-02-37-38

7:25 I began work around this Hour today in the new lot 500/001720-30 unit 10 I started to work Wednesday I had free Monday and Thursday today I am working alone Monica is on the other side there is nobody around my place. the weather is cold and sky overcast bill is working too I am working with four workers I just have Adam my old worker He knows how is this Don Juan He cut himself yesterday working here clearing the site He's home now resting.

7:32 Excavation unit 10 is being excavated recovering Lithic chert sherds all the dirt is being screened

Wednesday 6 March 2002

p-02-37-38 39

8:00 EXCAVATION unit 6 ϕ -10 the last unit towards south following the line Miguel A. Lot 500/018 the most furthest unit moved from the original trench working with new guys Carefully I'm digging on this area near to Jogo's unit (Lastone) because I suppose that MudVAYNE is running far from SLIPKnot And MIGUEL A. this unit measured from Northeast Corner I've identified the following of MudVAYNE first of all I am going to go more deep about 20 centimeters and the next step I gonna move out Laterally chasing MudVAYNE to southwest, maybe the sequence of Jogo's trench toward north ending in my trench. the thing is that L.D.50 turn around Heading up to west also We all Got Left B.

9:30 I started 500/018 1910-20 unit 6 10 centimeter more down following the terrace wall Mudvayne having a nice pieces of Censer and past fine here about 17 centimeters eastern edge I did find a lot of Ceramics

10:10 stuff part Censer and vessels also I have encountered bayareque pieces could be part of a wall but it doesn't have stick prints or incisions marks. I took the measured from southeastern edge where I have a concentration

11:00 of sherds and lithics on the fill this is what I've finding very big pieces of sherds between L.D.50 and Mudvayne this have a separation of 28 centimeters south direction.

Date: 6 march 2002

p-02-37-40

Structure. 105

time. 11:25

500/0020 depth 20-30 below ground surface unit 6
trying to describe or trace the continuation
of MudVAYNE this units were added with
the purpose, to pursue the construction
of this platform (steps) wich Little by Little
is getting interesting Little after we
did find with Adam (Water) alot of sherds part
11:43 of Censer finding very small pieces of
obsidian gray and black

1:20 500/0221 starting the excavation after of one
great lunch at V.J. house the unit 11 added
today 6 march (depp) deep is 0-10 centimeters
purpose the definition of the corner or wall
wich start unit 10 running to east i'm
digging until get 10cms to see if down here
exist more flat stones or something that
it might be a corner just a few sherds in 8
centimeters small pieces of obsidian the thing
is i must clear the area and take out the
tumble wich is alot. to give way out to my
other wall i will put a name when is clean and
all dirt taken out. meanwhile my other group
of guys they are going to start on unit 6 others
10 cms depth therefore this unit 11 its going to be
excavated How much it needs.

date: 6 march 2002
str. 105

David Eduardo

p-42-37-40

Lot 500/022 30-40 centimeters

1:45 Purpose is this unit 6 I can see a line under the eastern edge about 2.45 meters 45 cms covering unit 1234 taking out sherds and two pieces of black obsidian the description of depositional significance is fill provenience vs unit 6 45 centimeter depth it appears to keep the wall going further towards south some big stones one side of 36 cms long by 17 cms wide

2:00 starting unit 11 10-20 clearing the tumble away on the lot 500/023 I'm working with the same group of workers lately I've been finding a lot of chert here in the western quadrant in this EU I cannot see very well there a lot of tumble in the middle of the slope specially beside original trench more lithics are coming out during the screening process.

2:45 almost time to go home but now I told my workers that they can take out some rocks because this ones it doesn't have any position sense are tumble this is done.

David Eduardo

date: 6 march 2002

PAZ-37-40

Str. 105

40

2:33

Lot: 500/024 unit 12 0-10 Centimeters depth
Well continuing with the excavations I must dig
on this area to describe where the corners going
now as Pat told me I need the corners this drew
of attention so I think that I can move towards
North now to try to find the most high corner
the eastern wall I encountered Ceramics I

2:45

mean fine past very nice pieces concentrated
in the middle of the excavation unit 12 now
the workers are just removing the dirt and
clearing away with the broom stick the
measure of this unit 1.25 Long by 1 meter wide
depth 8 Centimeter and still very poorly
pieces of Shards my purpose is to give
clear to all the corner that it may be here
also the original trench laid out east-west
the first unit Has 70 Centimeters deep and
Looking forward it seems like a floor the
next step Mud VAYNE a small cobbles Lineup
south to north angle 345° degrees north

3:00

Covering part of opsubop 500/024 above all the
EU now I going to start another lot. but is going
to be finished tomorrow morning because we're
heading home now.

Date: 7 March 2002

43

Structure. 105

~~POD-37-42~~ ~~45-45~~

500/025 EU 12 depth 10 20

~~POD-37-44~~

7:29 morning beginning this day watching the site looking my trench it rained last night there some soil mixed with dirt the day is very nice is cold and it is overcast it seems like it might rain later and noone is working except for me and Lauren bill. anyway Willmer is clearing the top soil away to start to dig another 10 centimeters next to unit 11.

7:42 Well I have a lot of tumble fell down in the lower part. this operation is based in 12 excavations units and definitely I will open more until I get the definition about this str.

7:56 I have found a miniscule bag of lithics recovered along with sherds fragments the northern wall edge which it appears to be part of a new corner running to east.

8:15 500/020 26 starting to dig 10-20 centimeters unit 11 from southern edge I identified a long line of large stones it starts in unit 1 and ending up unit 11 next to unit 1, moved the position laterally toward east lower part I recovered some fragments sherds obsidian gray now I going to start a new lot.

depth 20 cms

artifact figurine fragment ceramics

Date: 7 March 2002 David

Str. 105

9:55 trench axial south 12 unit 1x1 meter unit started 13 ϕ -10
500/027 to excavated ϕ -1 ϕ bgs
orientation 349° towards north units added north for
determined the super structure or high corner
in the lower part east part of this str. 105
Subop 500 Pat and Ed come to check How the
excavations going.

10:15 anyways taking measure of the unit the mostly
is top soil a couple sherds it can see the other's
Cobbles I getting close to Georline's last unit which
have the level of stoner Lower than mine my
architecture is a little High and the stones are
more bigger heading to north.

10:36 I gave a break time to the worker, Little after
they start to excavate and about 8 centimeter
northeastern bottom we recovered a very nice
face (bird face) with incisions above the head two
eyes very preserved but is 1 melan incomplete
under the pick is Hollow the measures are
3 cent's wide thick 5 cms.

Well Ceramics is not much on this a few lithics
recovered from the top soil I told the workers
to please screen the dirt a brief description is
structure with 3 corner and part of structure
High position toward eastern going down to
open anew lot it will be 500/028 opening to see
if the Mudvay match with this new line if this
pursue I will put a name this is already done.

Date: 7 March 2002

pg 2-37-41/45

Lot: 500/028

45

unit 14 ϕ -10 cms

Starting on this following big stones part of structure I have big stones measured about 35-45 Centimeter wide and I have to clear this area very well also there is a concentration of Ceramic southern wall between the rock the worker they don't touch the big ones just the smaller ones part obviously of tumble.

11:35 500/029 Starting this lot 10-20 nothing exciting unit 14 is happening here I just recovered a lot of sherds and few lithics I dug more deep measured from west wall very consistent and the thing is that this line disappear so I have open another unit

1:20 500/030 unit 15 ϕ -10 the things seems to be clear but it doesn't I have EU eastern a mess I trying to figure out where the line goes I've been opening a lotta units chasing the corner and also I've opened another lot. artifacts ceramics lithics depth 10 centimeters

500/031 unit 16 started 4:20

Stop 500/

| | | | | |
|----|----|----|----|-----------------|
| | | | | 500/ |
| | | | | 500/ |
| | | 9 | 8 | 8 |
| 16 | 4 | 5 | 7 | 6 |
| 6 | 3 | 2 | 1 | 5 |
| | 14 | 12 | 10 | 4 |
| | 15 | 13 | 11 | 3 |
| | | | | 2 |
| | | | | 1 |
| | | | | 7 |

beginning the work excavating 20 centimeters depth recovered from the western wall a concentration of ceramic mixed and censer the dirt in this unit is very dark and consistent measured in northern edge in 20 centimeters it can see a rock following of small rocks I going to start other's lot.

Date: 8 March 2002

pp2-37-47

Excavator: 37

500/032 20-30 unit 16

7:30 I began to work clearing the ~~any~~ tumble away
it is going to be a sunny day this Friday unit
16 the furthest from the axial trench original
this unit are located in position each one
Laterally covering from unit 4 and 8 counting
Laterally not line up because the space is just
4 meters towards south I have to distribute Laterally

7:41 Like big square formed 3 meters wide by 4 long.
the artifacts recovered ceramics and Lithics.

7:51 500/033 10-20 unit 15 str. 105

starting on this lot taking out some rocks,
encountered a few ceramics and lithics and
also a very nice piece completed ear spool I've
drawn this piece.

Sketch



ear spool

9:26

recovered

from the eastern wall about 17 centimeters
unit 15 str. 105 also it was between the wall
Mudvayne and the eastern edge
the ceramics are very nice Type maybe
orange or paste also parts (very small pieces)
of Censer where I found this completed
ear spool anyways I need to start another lot
to keep looking for any evidence of walls or
corner now I am passing the up side of this
trench stabilizing on the top slope.

Date: 8

p-0237-48

10:00 500/034 unit 17 ϕ -2 ϕ Centimeters

depth actual 0 none excavated just clearing the topsoil now.

unit 17 is being excavated until get the same level of the other's ones I want the surface down flat there fore there's a lot of rocks here I don't want to take them out because they seem very interesting like back wall maybe it's kinda hard to describe the western unit 'cause I have more architecture toward est wich is very nice and I just have western

10:36 Corner running to northwest Location a separation from unit 8, 9, 17, 18. 4 meter lenght the lateral side by the way it seem like part of the wall between this str. 105 next to 106 are of earth burnt a little small rocks encrusted through out the axial trench and lateral too

10:59 I deduce that I can start Lot 035.

500/035 started little after with ϕ deep unit 18 ϕ -2 ϕ - the western wall I took measure in this side also more rocks encrusted but very few ones EU 18 2 meters

11:25 Separate from the original axial trench

noonday now I am recovering no to much Ceramics just a little chert and the lateral trench I just being cleared to keep working the next week when all the students come back I will have my group of worker because now I am taking in two clipboards the notes field work.

anyway, this str. 105 is located in the middle spot I think is not a big superstructure but I getting close to know because I have opened 3 different E units.

Dand + dand

Date: 12 March 2002 Thursday
Structure 105

ppp-37-49

Lot 500p36 20-30 below ground surface 7:25 am.

I Come back to work now after not have work yesterday when all the students were back working. I was in the Hospital with mom and bro. but today I gonna start this thing on unit 18 already excavated till 20 centimeters depth is a good day to work. I working just with 2 workers today with adam and alex (a new worker that I have). Don Juan is working with Georline because her worker doesn't showed up for work so she's using my worker for awhile actually now I have 3 worker and the last week I had 45 because here was nobody working so I needed them to my excavations. 7:30 continuing I am recovering a couple sherds and Lithics fragments in 27 cms depth measured from southwestern edge of the unit 18 next 17 where we all got left behind begging it has an orientation of 30° toward northeast disappearing west but anyway I going to start another lot next to unit 18 to all the depth same level.

500p37 20-30 centimeters unit 17 recovered just a few lithics and ceramics measured from northwest corner.

500p38 ~~40-30~~ unit 18 centimeters about 36 the depth 30-40 I have recovered a poorly quantity of Ceramics and I have CV today the wall orientation 60° NE.

Thursday 12 March 2002

Str. 105

David

p# 3750

Lot 500039

30-40 EV 17 2:15 PM Continuing my excavations I have very nice architecture like three different step level part of the platform which I encountered Ceramics and Lithics and measured from northeast surface with string level I am now 40 cms ready to start another excavation

500040 30-36 bgs I have started to dig on this EV because I need the same level and direction unit 4 I recovered Ceramics and Lithics measured from northwestern edge a little 36 cms depth not much Ceramics above this area.

500041 EV 20 0-22 cms. I am looking for the end of construction unit 20 (We all got) is running towards north I mean west and orientation 80° degrees northeast I have measured this in the southern board I'm finding Ceramics small fragments and chert I don't have obsidian now but I should be because the dirt here is very bright is like broken glass.

500042 EV 01 0-10 first of all this unit is localized in the other side referring I have moved laterally from the original axial trench to follow Mudvayne and Miguel A. so I can see the lines on the unexcavated surface line almost everywhere but I have no clue of corner near here.

500043 EV 20 22-30 cms. I just recovered a few Ceramics fragments and Lithics measured from southeast corner dirt

Wednesday 13 March 2002

David C.

pp 37-50

500/044 ϕ -10 cms bgs EU 22 beside unit 3 original trench which is laid out east to west which I moved out this EU unit 22 I have the Aaron's workers so I taking notes of both lot 1 one crew is clearing the dirt away my problem is that I have a lot of tumble here and in the first 10 cms I encountered very poorly fragments of ceramic & lithics.

500/045 ϕ -30 cms EU 19 Localized western top of slope reclamation toward northeast well this EU the things that I have are very nice 1 foot ceramic like censers chert a lot and the best green obsidian 27 cms bgs finally one length 3 cms 2 cms thick the rustic one 5 cms beautiful these are first pachuca obsidian that I did find here on this structure Lot subop 500/045 started from ϕ -30 for once

500/046 ϕ -10 unit 23

I digging here because I want the corner settle up as soon as I can need to find the angles exact the artifact ceramics lithics was recovered the place where I am finding more lithics is the middle of the structure more or less heading to eastern position which is the back side.

500/047 ϕ -10 unit 24

removing the top soil which doesn't let me see very well actually I don't have to dig a lot to see the liners because the big flat stones are between the soil and the dirt about 6 centimeters

Thursday 14 March 2002

002-37-507

500/048 EU25 ϕ -10

unit with rocks on surface rocks that I don't want to ~~at~~ take them out because it seems that the slipknot run down here it appears that I have a corner right here. I recovered just a few ceramics and chert pieces

500/049 EU26 ϕ -10

Slipknot is running to north east and Miguel is towards 330° northwestern covering from the original trench unit 4 and 5 but this units are extended north side from the axial trench. measured from eastern edge and recovered sherds and Lithics

500/050 EU27 ϕ -30 cm s.

well I decided to dig until get 30 cm s depth because I need to see if L.D. 50 is running to west and 160 t. rocks encrusted and flat surface. I have ceramics Lithics.

500/051 EU28 ϕ -10 cm s

The sequence of this operations follows the Slipknot and it appears that all the stuff here are located in fill like the sherds and lithics

500/052 EU29 ϕ -10 cm s

Artifacts recovered sherds, chert measured from southern edge and a little after it might be a corner

500/053 EU30 ϕ -10 cm s 10 sherds chert none of them.

this could be a bajareque contraction Ed said that I could find the entrance because all the pottery is back ~~at least~~ east

500/053 EU31 ϕ -~~10~~ cm s. ϕ -20

Starting on this lot: in the first 15 centimeters I encountered part of needle or part of necklace I don't know exactly

Thursday 14 March 2002 David

pp 37-500

500/054 EU 31 20-30

artifacts clearing the tangle away between walls found sherds and chert unit localized eastern but as far as I know I am finding more Lithics here the middle of the slope is the concentration of ceramics and lithics now I need to dig another EU 10 cms.

500/055 EU 28 10-20 cms.

a construction unit which is beside the original trial trench which mudvane it seems to disappear in this area after is Miguel A. is running to northeast it seems to stop somewhere approximately 1.45 meter cms is not clear the corner western artifact sherds chert

500/056 EU 30 10-20 —

Following the construction unit I have recovered sherds and chert taken out from northeast corner on the northern EU is localized in middle of the slope flat position

500/057 EU 32 0-20

SW Excavation unit. which probably here remain entrance or might be two artifacts sherds, lithics, square

500/058 EU 32 dig 20-30 cms 20-30

following the entrance that might be here maybe way out for another little construction and the first 25 cms southeast edge where I measured it was encountered sherds fragments.

500/059 EU 33 0-10

EU laid out opened eastern is being excavated trying to get lines artifact, ceramics, lithics

500/060 EU 34 0-10 Rafael

Eastern unexcavated but it seems like there is no more rocks underneath the top rock was recovered lithics, few sherds

Friday 15 March 2002 David E.

PA-37-53

Date 15 Lot 500/061

E433 10-20 eastern of the structure and the further heading up north today is such a nice day and clear the overcast sky is good. I had the worker Rafael and Julio but Aaron took them back. Ed sent me a new worker Pablo and TITO they seems to don't know much about excavations or following lines. Rafael is very good working during he was working I identify the continuation of Juan Alberto which runs north through 21, 22, 23, E4 almost 3 meter 60 cms and then seems to me turn around left West 75 degrees North but corner is no very clear some rocks are missing and a lotta tiny rocks middle spot also I've been finding pieces tiny bajareque maybe part of floor (a plaster floor) western. Shards are coming out chert pedernal already bagged

500/062 ~~Centimeters~~ Centimeters, covering part of unit 27 50 cms.

E428 ~~20-30~~ Centimeter my new crew is clearing the tumble away to describe the continuation of Juan Alberto which is very low of the southern is higher than northern wall and corners all this dirt is being screened and a lotta lithic remain here the most concentration of worked chipped stone also I have a bone piece about 6 or 7 cms long. this is

500/063 E424 and 23 50 cms each unit clearing the tumble away between the structure walls like Juan Alberto it seems that I have a corner on this very rough barely. I can see big rock underneath the tiny rocks which I will remove to define

Date: Friday 15 March 2002 David E.
str. 105

p42-37-54

EU 24 and 23 trench moved laterally from the axial trench
500063 10-20 centimeters

well continuing this lot I will remove to try to
see more clear the corner that it may exist
above this construction unit it was recovered ceramic
and chert obsidian.

500064 EU 36 0-20

digging on this construction unit where L.D. 50 is running
and stops it seems like is formed a entrance while I was
digging I encountered sherd (1 piece) and cherts just this in 0-20 cms
500065 EU 36 20-10 20-30 cm bgs.

the workers clearing the tumble away there is the contial
continuation of L.D. 50 also I have found eastern edge
measured from itself sherds chert obsidian (Ixtepeque)

500066 EU 40 0-20

trying to follow the corner and Juan Alberto I opened
this unit I told the workers that they can remove
some rocks and chase the little possibility of
have a corner running to western so I have a lot of chert
and sherds. already bagged to be analyzed in the lab house.

500067 EU 35 0-10

nearly to unit 3 of the original axial trench where
you can see in the edge all the rocks encrusted forming
maybe a floor because there I have a lotta tiny rocks
a few ceramic. I don't have any architecture here so
I'm gonna start to dig on another EU.

500068 EU 37 0-10

Don Juan is working chasing the Juan Alberto which have
an orientation of 361° north with a part turning around
west about 82° northeast 1 meter long I have sherds. chert.

18 March 2002 David E.

EU 35

po 37

500/068 10-20 centimeters bgs starting taking out a few rock part of tumbler trying to describe the continuing the excavation with the well cover unit 24 25 37 where turn to west and e.d. just told me that I might have another corner which is more lower than the slipknot anyways now it seems like this structure is based in a bajareque house 3 rooms and different terraces maybe not specified because the bajareque samples that I have look like part of a second down floor rather than walls but the bajareque pieces it doesn't have sticks incisions so forth which can help me out to understand this place.

500/069 0-30 cms EU 42

The excavations are advanced now I decided to go straight until 30 because it seems like the doorway keeps coming out to surface. I recovered sherds and chert.

500/070 0-20 cms EU 39 +

The crew is digging now taking all the garbage out I'm still chasing the wall while I was digging the artifacts recovered bajareque sherds, chert.

500/071 30-40 cms EU 40

This is kinda weird because I have ceramics the first 30 cm no ceramics lithics were found in just 10 cm more deeper this were the doorway is suppose to be.

500/072 0-20 cm EU 38

nothing exciting is happening on this area but I have found ceramics bgs by no very preserved and measured from eastern edge. west unit

19 march 2002

pg 37 56

500/073 2440 0-10 cms

started this yesterday but we couldn't finish it
anyways two workers now have 0ms 10 depth but i don't
have any artifacts on this first 10 cms i am
moving to another eu.

500/074 242 40-45 cms

In the past lot i did not find anything a i am
digging this area because i wanna have the same
level where i am suppose to have a doorway Adam
(worker) is clearing the tumble away finding lithics and
little chipped stones the fragments of obsidian
are many in this area and the dirt is very dark
and a lot kind of rocks encrusted in there

500/075 2430 10-20 cms

to clear the front part of Juan Alberto where
the lower part has a lot of bajareque part
of floor because it seems flat and the color
its a little bit brown but bright shine and it
doesn't seem to be part of walls i don't see
incisions but i recovered sherds and one already bagged.

500/076 2433 0-10 cms done

new one being excavated to 10 centimeters i have
chert obsidian sherds very small fragments encounter
in the eastern edge located northern subop

500/077 10-20 cms 2433 done

Well i got 9 worker and i told them that i gotta
take some rocks out to find the line of
Miguel a. Wich it seems to disappear somewhere
and i identified sherds poorly cherts.

500/078 10-20 cms 2429

Chert pedernal is being found but all the dirt no screening

500/078 10-20 cms eu 29 done p02 37 57
above this unit here is the majority Chert
obsidian fragments follows by sherd very poorly
pottery here encountered southern corner est
500/079 eu 37 20-30 +

to this 30 cms southern unit which when excavated
encountered ceramics lithics just a few ones
and the architecture maybe part of Miguel A
maybe the floor cause a lot of small rock encrusted
and going up to the slope I have sherd, lithics

500/080 eu 43 0-30 + artifact, sherds.

here it seems like don't have any architecture
feature but the dirt is very variable like more
down the dirt is mixed with Kalof clay & big burnt.

500/081 eu ~~43~~ 29 20-30 cms +

where Miguel A. running north covering unit 28 29 and 33
Don Juan, clearing the tumble taking the
dirt off in front the wall 5 cms to see if
Miguel turn to east or west. artifacts
fragments figurine by sherds lithics. recovered
from northern unit

500/082 eu 33 20-30 cms depth

Don Juan and Felipe are finding a lot of sherds here
and chasing Miguel A. this is very clear
Miguel started in unit 3 and 4 ending in unit 42
of the new subop 500 position lateral northern
moved for this reason chase the Miguel A.

500/083 eu 43 30-40 cms

I am digging in the middle of all the
structures - 104. northeast I was expecting
to see or find more green obsidian (pachaca)
but I did not on this moment all what I have is sherd lithics

21 march 2002

David E.

str. 105

pgs 37 50

Lot sub of 500

500/084 @ 26- 20-30 centimeters bgs
northern direction

try to describe the corner of Juan Alberto
also while I was asking Ed about this

Little after I encountered the corner (second)
almost in the same direction from the
east bottom I took measures also recovering
Sherds Lithics bgs.

500/085 10-20 @ 34 cms

starting this unit artifacts sherds
and Lithics measured from the northeast
bottom unit southern AND with
construction features.

500/086 @ 20-30 cms 34

excavating this unit the workers are digging
to have the same level they found a
Mafate fragment with sherd and bajareque
bone Candellero recovered northern side

500/087 @ 39 10-20 cms

architecture of Juan Alberto also sherds
and Lithics

500/088 @ 44 0-20 cms eastern further
recovering sherds and Lithics this construction
unit settled up the beginning of the slope

500/089 @ 35 10-20 cms bgs

Lithics sherds pieces and features of
Cobbles conforming corner of Juan Alberto

22 March 2002

PO# 3759

str. 105

Lot. 500/090 ev 39 20-30 cms
measured from northern bottom recovered sherds
Chert obsidian also features of structure "L.D-50"
and "We all got" running to west

500/091 ev 44 20-~~30~~ 40 cms below ground
surface also features construction following
this terrace after this the structure with it
seems to be very damage when the people
built the street artifacts sherds, lithics

500/092 ev 35 20-30 cms bgs
none recovered sherds and lithics, measured
from western bottom with line level/string
Eastern unit

500/093 ev 38 20-30 cms bgs
We are digging to 34 cms finding sherds
and Chert obsidian and measured from
northern edge I have to follow the architecture
about this construction unit. to be bagged

500/094 ev 45 ~~20-30~~ 0-20 cms
started 0-20 the most further E unit
Western I have Recovered sherds, lithics

500/094 ev 45 20-30 cms
The workers are beginning on this unit
and I getting close to one structure unexcavated
part of this platform and it seems like
I have entrances to rooms here artifacts sherds, lithics

25 march 2003 David Eduardo Duron

pg 37 60

Monday our Semana Santa

540/95 2428 20-30 cms str. 105 I have a
architecture features well 7:35 I began to work
after wait anew crew of workers because
I had 9 workers last week and now I have
just four the same group which started with the
first day that I have I got here by the way
8:15 every body has moved to the north east
complex Leigh Ann she done Friday after
lunch and now I'm alone it just me and
Georline in this side of the site, but
its semana santa we only work two day
out in the field and then I can't wait to go
to Roatan and have fun the rest of the week
with mom a little bro. otherwise I am leaving
tomorrow to San Pedro with Dad. and Pat and
my best friend Lauren is coming back today after
three day that she was gone. well Leigh Ann she
has my workers and I have more lines over here
I don't know when I'm gonna get through but
I'm finding sherds and chert obsidian (gray).

9:35 540/96 excavation unit 45 30-40 centimeters
started I have a lotta encrusted rock right
here I have rocks like 35 by 45 cms wide
following the continuation of the possible entrance
to two rooms also the steps. anyways I have
encountered Ceramic and Lithics I don't have to
much lithics in here like I do in the northern
unit 28 probably because we're digging in the
back of the house all this structures are pretty
big which we have found a lotta artifacts to be analyzed.

25 march 2002 Monday

ppd 37 61

David Eduardo Durán

~~500/097~~

excavations PVC opsubop 500 Lot 097

eu 46 eastern ϕ -34 cms depth bgs

I decided to open this new unit to find a possible corner running to east so I am digging until the same level of unit 35 because 46 was moved laterally to east I'm recovering sherds and Lithics and measured from the northern bottom here I have any possibility to find but I don't see too much evidence to describe

500/098 eu 29 2ϕ -3 ϕ cms

this the workers are cleaning the tumble away this wich fell down from mudvayne running towards north but this construction is very Confused and also I found the corner of Juan alberto wich is very nice and square and in one of the last ones unit laterally in ways east to west 3 meters this I have the front of MUDVAYNE but it disappear in somewhere so the worker without dig more deeper just clearing the dirt off to define very well the orientation or size well I have recovered alot of lithics and obsidian

500/097 excavations PVC opsubop 500 eu 3 ϕ -4 ϕ

Well miguel A still running with a possible ending but ha I'm not sure just clearing the identified wall with a new crew of worker Pedro Juan also I have jhon's workers by the way we miss jhonit out here any ways this has an orientation 356° north meantime another little wall 3 meter. I have sherds Lithics

25 March 2008 Thursday
David Eduardo Durán

pp 37 62

Str. 105 26 March

7:25 500/98 excavation ex 47 a lot measured and made 1.50 Centimeters Long by 1 meter wide the reason entrances ϕ 30 cms well its a beautiful day and semana santa 26 Thursday and i'm ready to go home and Have fun after this hard work it seems like the workers are going to work clearing tomorrow. but meanwhile i am excavating this area opening this lot as pat told me because i have a early construction and wall rebuilt over another things that i have found just sherds, obsidian black i measured from northern edge where i have a lot of encrusted tiny rocks signal of floor lower and part of the structure in front of my original axial but unexcavated yet

8:00 500/99 ex 48 ϕ 120 Centimeters

digging in here because Pat she wants to see more about the wall JUAN ALBERTO following the corner which turns to west but the thing is that this corner it doesn't match with the SLIPKNOT and it is the same type of rock (worked pitted) but the corner is very clear also i have ceramics and a few lithics and a very strange rockstone that i think that it might be copper natural but i going to ask pat about it when they come back from the north east complex well this corner the orientation 67 degrees to northeast an high like 50 cms tiny rock after the first 25 cms well all that i can see here is this people built this structure and then for any reason they rebuilt the house in the older str. walls kind of i am finishing this lot to go maybe 10 more deeper.

26 march 2002

thuesday

David Eduardo Doron

pp2 37 63

str. 105

500/100 eu 48 20-40 cms

it seems like I never gonna finish this structure every time when I opened a new unit there is something new and confused and recovered from northern corner and bottom sherds lithics.

500/101 eu 47 30-40 cms

I have the corner of WAGLB and sherds lithics were recovered down here

500/102 eu 49 0-30 cms

artifacts recovered sherds and lithics nothing else like construction features

500/103 eu 50 0-20 cms

alot of sherds were found here and just a few lithics

500/104 eu 49 30-40 cms

Just clearing where the it seems one line Luis crossing through original trench unit 11 found bones also ceramic very poorly

500/105 eu 50 20-40 cms

I have nothing going on here after the first cms. no ceramics no lithics were found on this lot

1 April 2002 Monday
 David Eduardo
 str. 105


p#2 37 60
 64

500/106 24 51 0-30 cms

7:15 I have a lot of tumble right here northern unit moved from the original trench moved from the first unit. Laterally by the way I encountered Ceramic a lot of chert and obsidian eastern the main and most concentration of Lithics of all the structures in this side of field.

500/107 40 52 0-30 cms

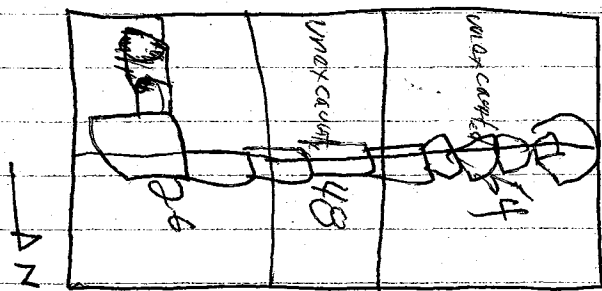
Well beginning this after a Great semana santa told my workers what to do now starting taking out some rocks tumble and topsoil they're finding Ceramics and Lithics recovered from the southern edge of the eastern unit



500/108 ~~centimeters~~ centimeters unit 53 0-30 one unit of two meters long x 84 cm wide this is because this is next to gogo's trench a unit which were added in the past two weeks there were found Ceramic and

500/109 unit 54 0-30 cms

features Construction unit



artifacts ceramics chert obsidian I measured from the northern of the west unit. the most further unit to the northwest side.

2 April 2002 David Duron

pp 37 65

500/110 EU 55 ⁵⁰ ~~0-30~~ cms structure 105 Well
I am trying to describe the corner of Juan
Alberto here I have a lot of tumble
fell down to the right and it seems like
this line match in direction with unit 44 and
50 southwestern I want to have the
margin of the angles ready also I'm
recovering a lot of Ceramics big pieces and
Censers fragments I have fill in here that's
what Ed. told me it seems like I'll never
end this structure everyone has started on
their new str. trenches. even Lauren up there
but now I have all my northern cleared and now
I'm together with Georline's architecture this is
making sense now and another not all the units that
I have dug have features of any clue of something.

500/111 EU 56 ~~0-30~~ cms

I made this new unit because I have in the southeast
two lines that I haven't named yet because I need
to make me sure that this lines are goin through my
old axial trench but I'm finding sherd and lithics

500/112 EU 57 ~~0-30~~ cms ~~0-30~~ cms

why ~~30~~ cms to excavate because the first 10 and
20 is just dirt the features are 40 and 50 cms
depth this is where the wall follow or run
therefore from the corner of this it has 4 meters
long high beginning the square rock 25 and going up
till 40 cms of inclination towards west during this
excavation I have fragments of sherd with design and
Censers Lithics too much by the way! after this I going
more deeper to remove the tumble above this rocks.

3 April 2002 Wednesday
EXCAVATOR David Dunin
Structure 105

pg 37 66

purpose on unit 57 30-50 centimeters Lot
500/113 unit 57 most further western top of the
slope terrace part of the structure western
unexcavated in front of it well the artifacts
recovered were Ceramics Censer fragments of big
flake of obsidian about of 6 cms long recovered from northern
500/114 unit 58 0-30 centimeters depth
still chasing the wall which turns from Juan Alberto
turns to west I have to find the corner which
without doubt it must be the next 50 cms and
match with the L.D. 50 in the other side after the
old trench in new subop

500/115 Construction unit 59 0-40 centimeters
this is where my features architecture getting
together with marcus gogo's trench walls.

so our wall it seems to match approximately 4
meter long but we are not sure Lack a lot yet to
dig goin straight here but I'll be through maybe
today anyway we found during this Sherd's Lithics.

500/116 cu 60 1 meter long by 53 wide 0-40 cms

Jewelry
obsidian
6 cms wide
8 Long
to match with gogo's architecture I have two
square rock here slipped off from their original
position east line Korn match with marcus
and mel is gogo's in part of my str. I have Lithics and Sherd's

500/117 cu 58 30-50 cms actually very depth
wall have the same architecture running west is a very
potential wall preserved I looked for the turn but did not
find it therefore I asked me to do a Lot just 50 cm long,
a big piece of Censer has been found also here we got
big pieces of Sherd's with design on it.

8 April 2002 David E.

DD-37-67

500/120 ϕ -20 cms measured unit 62
1.50 cms long by 1 meter wide Southwest
I've been finding a lot of sherds like
7 pounds more or less just Ceramics combined
with censer also I don't see what I am looking
for "Corner" must be here somewhere but Ed
told that I can go another 50 cms where I dug
60 cms down also a lot of 50x50 cms.

500/121 ~~40~~ cms unit 63 Southwest
50 cm long by 50 cm wide
 ϕ -60 cms depth but I made this until 60
cms because I needed the corner and
finally I have started to do final notes
while my workers are digging on the last
unit 63 made up just of 50 cms x 50 cms
to see if we have the mystic corner right
here underneath of this huge rock. I recovered
sherds and lithics chert mostly I done with the
excavations around here today I keep just one
of guys to work with me clearing the units
and other areas that need to be more clear to
describe it

thrusday 4 april 2002 David Duron
str. 105

pg 37 68

also I have encountered one side northern a bones
burial maybe because I have like 20 teeth almost
Completed the skull was very damage smash
so I did take out all the small pieces and the through
the dirt we could see the teeth also damage for
the pickaxe there was found a couple bones
bones large between a river stones, cobbles
all this wall from the corner of unit 26
Cover 7 meters and 50 cms added still unex-
cavated this nite wall made up of the beginning
square blocks each corner following rounded rock
and angular of different material like e.g limestone
and so forth but mostly stones are river rounded cobbles.

David 540/118 30 cms depth 0-30 cms

Starting this new unit well this is one lot 50 cms
Long by 50 cms wide why I did this way because
I just need the corner of this wall because I want
to start to take final notes I keep just two workers
We recovered ceramics chert flake obsidian gray unit 61.

540/119 30-60 cms

a new lot unit 61 why each lot of 30 cms or more
because I see what I am looking for here so I have
decided to go straight down each lot to get answers
quickly to my final reports I need at the moment
just one corner and I will have all the margin
ready to say why this people seems like they
rebuilt this side of the structure through out this
several years also chasing the bones encountered
like the cranium incompleated already took it to
the Lab house to be analyzed for someone who
knows about it. I recovered just a few lithics like ceramics

prc chart str. 105
 10 April 2002 David Eduardo Duron
 Final notes pages.

p02 3769

| uname | Length | width | Height | alignment | Courses | top | bottom | datum |
|--------------|----------|-------|--------|-----------|---------|--------|--------|-------------|
| Desire | 7.28 ms. | 4020 | 5928 | 80° NE | 41 | 56cms | 1.15m | hight |
| Juan Alberto | 4.15 | 4526 | 3522 | 353° N | 32 | 57 | 69cms | pin |
| Slipknot | 3.92 | 5419 | 4310 | 341° N | 21 | 27 | 59 | from |
| L.D.50 | 4.42 | 4015 | 2114 | 70° NE | 21 | 33 | 57 | the |
| Korn | 2.85 | 419 | 2412 | 80° NE | 1 | 59 | 82 | surface |
| Selena | 1.28 | 2921 | 1317 | 280° W | 1 | 1.62 m | 1.83 m | 21cms. |
| Weallgot | 5.40 | 3112 | 3514 | 80° NE | 2 | 25 | 66 | |
| Mudvayne | 100 | 2216 | 4239 | 260° N | 1 | 62 | 1.25 m | |
| Miguel A | 8.35 | 2210 | 549 | 351 NE | 1 | 57 | 52 | |
| Luis | 80cms | 3016 | 3520 | 67° E | 2 | 1.39 m | 1.50 | using datum |

all this are the description about all the walls units
 more preserved including the old trench all measurements
 was taken from the highest point I put the pin and the
 string level 21cms high from the floor or surface western
 after this all the brive information about the whole structure
 during the time of work out on the field two months.

12 april 2002

David Eduardo Durán

p02 3770

| unit name | Largest rock | smallest rock | m size | form | Kid of rock |
|--------------|------------------|---------------|--------|------|-----------------------|
| Selena | 15 cms 17 31 | 6 5 10 cms | | | rounded limestone |
| Luis | 7 cms 12 23 | 2 cms 7 cms | | | rounded river cobbles |
| Mudrayne | 24 cms 31 12 cms | 3 cms 6 cms | | | rounded river cobbles |
| Slipknot | 20 cms 25 52 | 10 cm 3 cms | | | shaped limestone |
| Juan alberto | 11 cms 26 44 | 5 cms 10 cms | | | rounded cutstone |
| Miguel A. | 12 cms 21 43 | 10 cms 15 | | | shaped river cobbles |
| L.D. 50 | 35 cms 33 18 | 9 cm 15 cms | | | sharp river cobbles |
| We all got | 9 cms 26 35 | 16 cm 3 cms | | | shaped cutstone |
| Korn | 13 34 42 | 5 cm 13 cms | | | shaped river cobbles |
| Desire | 14 30 43 cms | 11 cm 14 | | | rounded river cobbles |

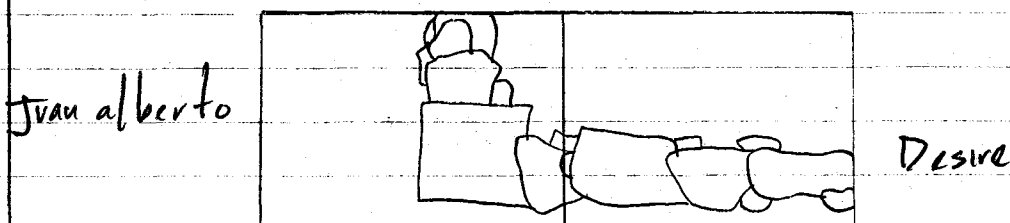
final notes str. 105 description about the units the field.

Desire wich covers 7 meter long it is the most preserved wall that i have here in structure but the thing is that i couldn't find the corner here wich is i think next to the other str. unexcavated so the alignment of this potential wall is 80° degrees northeast and formed horizontal rows of stone 4 to 1. Courses also alot of big rocks 7 meter measured with the long tape measures and i took the measurements using the datum any ways Desire is one of the most largest wall having the basal facings of this platform consist of Slipknot L.D. 50 Korn all this made of river cobbles set into 4 1 21 32 first Desire is running east to west and towards east ended up in one big cutstone so it meet with Juan alberto wich disappear in about 3 meters towards south faced fort Slipknot well desire consist in alot of shaped stone and one cutstone limestone a few ones the limestone wich is encrusted in walls.

12 april 2002 David Eduardo Duron
final notes str. 105

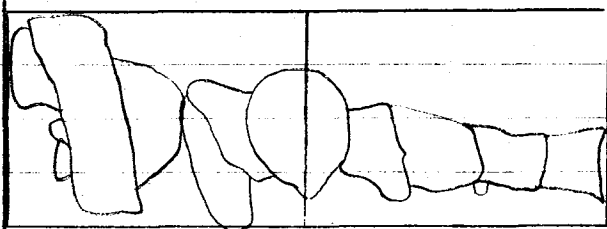
p02 37 71

the unit name Desire the Height 60 centimeters using the datum of 21 centimeters from the surface pin I took all the measurements all the preserved wall formed with cutstone each corner match through the old axial trench



this cutstone end of Juan alberto which match or meet with Desire.

Slipknot I found this nice wall and meet with Juan alberto the measurements are length 3.92 width 54 19 also it has an orientation of 341° northeast this is a very nice small wall consist 2 1 courses and a several river cobbles stone a 1 limestone also during this excavations I found a lot of important pieces like figurine ocarina and a lot of lithics but all this part northern it seems like this part was rebuilt over the old structure therefore this section its more higher on top of the slope southwest position.




Slipknot northern original trench laid out east to west 8 units features of entrances walls.

15 april 2002 David Eduardo Durón
Final notes structure 105

p023772

Slipknot 50F unit 5 wall continuing with this wall which match the corner of we all got. Confirming the corner this slipknot turns to the western where all the things that we saw here it might be the conclusion of the two entrances west to this different houses platforms.

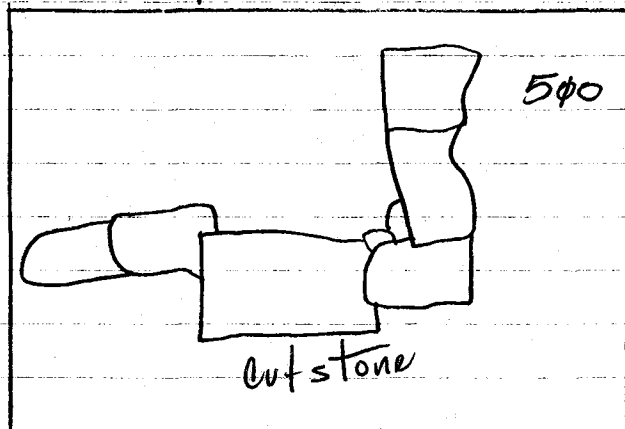


Slipknot is more in the western more higher than Muvayae consist in a lot of river cobbles the corner outstone face to this is Miguel A. the most large wall it has 8.35 meters long wide 24 the important is here the dirt was very soft compared with the other construction units further. L. 17.50 is the corner which meet with Miguel A. L.D. 50 another possibility of an entrance right there always western this wall length 4.4 meter width 40 is an orientation 70° NE the measures of top 33 cms bottom 57 cms it has encrusted rocks limestone also shaped river cobbles northern the floor of tiny stones which fell down after the rebuilt.

15 april 2003 David Eduardo Duron
pvc structure

pφ 37 73

L.D. 50 southwest 70° alignment n well in here
I saw a lot features Like kind of entrances
aproximately 80cms width this is running to
west and suddenly stops the line nothing just
dirt and soil next to this the structure unexcavated
so that's why i'am assume that this could be
the entrances to two differents sections of the
house above terrace the thing is that i can't see
the end also throughout this southern a lotta small
rocks conforming the floor that's the only side where
I have that kind of rocks all of them encrusted
all this in the new operation that i moved laterally
Korn a very small wall wich is met with the
Gearline's structure but this has lenght of 2.85 meters
height 2412 alignment 80° n e match with end with
Mudrayne and Miguel A but is very small it has
limestone and cutstone this wich i think that is
part of a different architecture and as well on this
i found alot of lithics.



15 April 2002 pvc final notes David Eduardo p2 37 74
Korn length 2.85 this one its the most smaller
along with Luis but now I have selena depth 87 cms deep
Selena length 1.28 also it has 29.21 width
this wall was my first that I identified and I named it
a couples limestone and in here it was the most
concentration of ceramics and Lithic I suppose this
is the back or kinda deposit or something but this
it doesn't met with another wall down here Selena unit
7 of the old axial trench and subop a short wall a found
very deep eastern Luis length 85 cms width 22.16
Height 3500 all of wich are made of river cobbles
consist 2 courses faced Mudvayne long 1 meter wide
22 cms alignment 360° N front Miguel A most
important and large consist 8.35 meter length
Height 54 range 9 orientation 351° ne barely 1
course but very preserved and is through south beginning
from the corner L.D50 it met here with L.D.50
turns to west where I have the entrance and
Miguel A covering almost all the structure disappearing
northern the end faced to Juan alberto a
super structure rebuilt over the contruccion Miguel
A formed with alot of river cobbles few limestone
angular shaped modal size 2/15 I took measures top
57 cms 52 cms this is together with L.D50. just this
all the walls corforming something if the second structure
this covers an angle 10 meters wide by 12 long of
structure Miguel A cross 9 meters that I chased
randomly to keep following the lines this building
extended in the middle of 3 structures 104 all
the units pits 1m² some of them 1.50 by 1.50
due the corners were not very clear and define so that
why but I think that I have more or less the margin.

16 April 2008 Thursday

pg 37 75

Sketch final notes margin structure 105 pvc

Kind of a top view of the whole structure
measurements 12 length meters on

