

2002

PVC-033-Hearth-Field Notes-2002

Nicholas Hearth
Kenyon College

Follow this and additional works at: <https://digital.kenyon.edu/honduras>



Part of the Archaeological Anthropology Commons

Recommended Citation

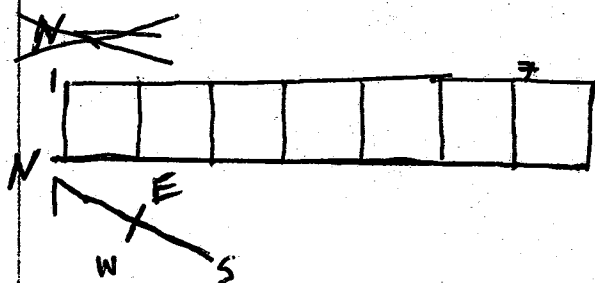
Hearth, Nicholas, "PVC-033-Hearth-Field Notes-2002" (2002). *Four Valleys Archive*. Paper 29041.
<https://digital.kenyon.edu/honduras/29041>

This Field Notes is brought to you for free and open access by the Anthropology at Digital Kenyon: Research, Scholarship, and Creative Exchange. It has been accepted for inclusion in Four Valleys Archive by an authorized administrator of Digital Kenyon: Research, Scholarship, and Creative Exchange. For more information, please contact noltj@kenyon.edu.

5 Feb 2002, Nicholas Heath

ADJ-33-01

It rained and is a bit overcast @ 7:15 this morning. I helped Kassia & Liesel stake their trench. At 9:00am this was finished and I strung my excavation units. I am numbering my operation units in a North to South order, 1-7 but there might be an 8 at the end of digging. The shade is an added bonus to operation 19D. In the southwest corner of unit 7



I was unable to stake, I marked on a rock and left the string loose and long enough to stake the corner once the stones are removed. I also took a picture of my operation.

It is picture #22. I was assigned workers Bonifacio Membrano and Eno Elias Fernandez Cruz. Both seem to be amiable people. I am beginning to dig in Unit 1. In unit 3 is first observable tumble in the SE corner. In unit 4, through the middle running NE to SW I am anticipating the first structure construction to be evident. The entire structure is ≈ 6 m by ≈ 3 meters. The trench is axial to the 6 meter. Off of the South East edge of the structure there is a severe drop off of about 8 to 10 meters. At ≈ 3 meters down from the top of 19D there is a narrow, less than 1 meter wide, ~~per~~ relatively horizontal ~~at~~ path-like exposure. It looks similar to other paths I've seen run behind structures by a large drop off. It runs the entire southern edge of structure 7 and continues to follow the NE curve to other structures.

5-Feb-2002 Nicholas Heath

002'-33"-02

19D/001

We, the diggers and I started to Dig. Our First lot #1 yielded a few ~~stone~~ ceramics, ~~about~~ 27 in total. We dug 20 cm BGS in excavation unit 001, From North East. I anticipated probable terminal Debris but found none. We Found Pottery shards ceramics only. The soil was a dark brown to black color with a few thumble sized stones. There were not thumble stones as I interpret Thumble stones.

19D/002

20-30 cm BGS. Immediately started to find more ceramics and the First artifacts out were 2 pieces of obsidian. The soil stayed the same as 19D/001. I am now anticipating thumble at 20 cm we find BT also and possible Figures and knapped stone. I talked to Lauren about these and she said no, the figures are actually rocks. Oops. The obsidian was all grey. ~~the~~ We also started to pull out baseball sized stones of limestone. P & E thought that It might have been a plaza surface. I took measurements of this possible plaza the NE corner of unit 1 had this possible plaza @ 23 cm BGS. We leveled off the plaza but did not remove the dirt from this clearing off. I want a better look @ this possible limestone layer @ 23 cm BGS before we break through it. I think I am going to level off the limestone and start a new lot tomorrow for the limestone.

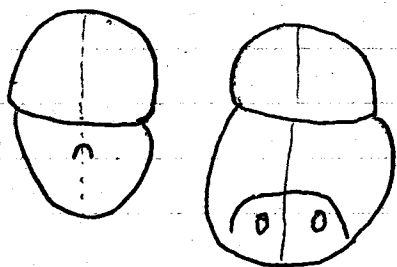
6 Feb 2002 Nicholas Hark

POJ-33-03

Bontheis, Eno Ellis and I started to dig @ 7:15 this
morn. Clearing of the clouds. 5 minutes of clearing the dirt
and we started a new lot, 190/003. This lot is 25
cm BGS. We changed lots because of what appeared
to be the start of the limestone-plaza layer in
the northeast corner of EU1

190/003

I dig at what I perceived to be the limestone
layer. After a few minutes of digging we were
shown that what was thought to be limestone
plaza was a few scattered stones of base ball size
only. We continued on w/ a hand pick. The soil in this
lot is the same as the previous 2 with a
sandy silt composition & 15% inclusions. I did
find one small stone that is worth mentioning. See
drawing below, not to scale. Pat and Ed thought that



it was a cute little rock nothing
more. I put it in the ~~lithics~~ bag.
After 5 centimeters we
changed lots because of
a soil change @ approximately

25 cm from the NE corner of EU4. The next
lot is 190/004 and I am expecting it to be
only limestone stones and deprived of artifacts. The distance to ~~the~~ ^{190/003}
then ~~was~~ ^{is} 20-25 cm.

~~190/004~~

190/004 measures 25-35 cm down in EU4. The soil is much
more sandy and Rocky. Poorly sorted ~~and~~ and
Clay find. Few artifacts one more small sand
ball. No BT.

6 Feb 2002 Nicholas Heath

P02'-37-04

19D/005 lot 35-45 cm Basin EU1. I am assuming 6th. -
As we dig, the soil is noticeably more sandy and
rocky. Very poorly sorted 30% inclusions. It appears that
its coarse sand mixed w/ topsoil. It brown to black
color. Very few ceramic, 1 piece after 5cm and — after
then next 5cm. The rocks and inclusions became
more and more prevalent to a very poorly sorted composite to
50% inclusions. On the recommendation of Miranda
I went onto the next EU, EU2, 19D/006.

19D/006 On Miranda's recommendation I am going to enter
this lot using the stratigraphic layers as a lot.
The first lot is anticipated then to be 20cm
down. This lot started off w/ 5-10% inclusions, probable
clay to silty clay. This EU has yielded fewer ceramics
and lithics than the other lots in the same stratigraphy
of EU1.

~~P02'-37-04~~

7 Feb 2002 Nicholas Heath

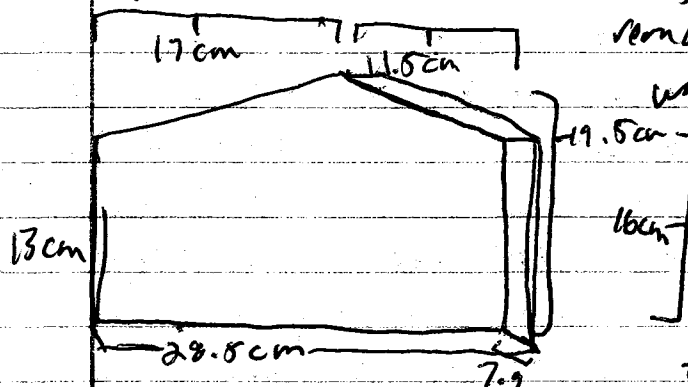
19D/006 At 7:20 excavation continued on 19D/006. Beautiful
Day looks like its going to be hot. I talked to Bill
about how the stratigraphy is playing out. 23-25 cm down the
stratigraphic layers changed from this silty clay to higher rock
inclusions and more sand. I am going to have 19D/006
continue to be this 23-25 cm mark. We are
also going to move onto EU3 after this lot and not
continue going down in EU2. This is because its very artificial
sparse and it does not seem that the stones are
part of a floor or terrace. Continued on to the Next Page

7 Feb 2002 Nicholas Heath

POD-33-05

19D/006 Continued. We are clearing off the all the dark soil from around the stones to get a clear look at the stones to see if it's a possible plaza surface. The stones so far are not level or flat, if they were it would be a bit more conclusive to be a plaza surface. We are still pulling up lithics, ceramics & a little BJ. We stopped at 20 cm from ~~the~~ ground surface in the NE corner of EU2.

19D/007 This unit, unit 3 was immediately different than EU2. EU3 had large stones @ 1-2 cm BGS. One of them is outstone I will measure it once it's removable. ~~It~~ EU3 is also different that these stratigraphic layers in EU1 & EU2 because no ceramics or lithics were found @ 10 cm BGS. The trees are starting to be a factor in the clearing of soil. At 10 cm 3 ~~not~~ major root systems were visible. I am still expecting that EU3 will be 19D/007 will be 20-25 cm. This drawing is of the outstone that was



removed @ 3 cm BGS. It was in the Northern side of EU3 5 cm back from toward the south edge. The drawing was done at the request of Ed. It was 7.9 cm thick. The drawing depicts the regular flat side. The other face of this piece of outstone broken irregularly. I talked to Bill about the fumble and how it determines lots. I am therefore saying that this cut piece of stone is now going to be included in the next lot 19D/008

7 Feb 2002 Nicholas Heath

P02'-33-096

19D/0007 continued I talked to Ed after break about leaving the stones in the trench for now and not removing them therefore not starting a new lot w/ them. The reason that these limestones are to be left is to see the tumble @ this stratigraphic horizontal level. The stones are all limestone and they start to become evident halfway N to S. They are in a general line that runs east-west with ~~the~~ EU 3. See Drawing for complete description. The cluster ~~of~~ of limestone on the western side of the EU 3 ~~did~~ stayed clustered together when it fell because the stones are so close together while the rest of the stones are jumbled and not so closely packed. I am assuming that the dirt under these limestones ~~is~~ is the same deposit as layer of all the dirt on top of the limestone. There was one piece of limestone that had another smaller piece of limestone on top of it but it didn't look like the beginning of a wall. It looked as though that they tumbled together.

8 Feb 2002 Nicholas Heath

19D/0008. After getting out here I realized that I should not have closed off the lot yesterday. Therefore lot 19D/0008 is the southwest corner of EU Unit 3. See Drawing for physical description. This lot, 19D/0008 is a semi circle approximately 25 cm in diameter located in the SW corner of EU 3. It is 25-30 cm BCS. The center of the radius is 80 cm to the south southwest from the ~~eastern~~ north eastern to the south eastern line of EU 3. ~~The center of the radius is~~ This measurement starts in the Northeastern corner of EU 3 and continues SSE.

8 Feb 2002 Nicholas Heath


PO2'-33-07

190/000

The other coordinate for the center of the semicircle starts in the NE corner of unit 3 and goes along the Northern line of unit 3. This is the line formed where unit 2 & unit 3 meet. The coordinate for this 75 cm along this line. Therefore where the 80 + 75 cm meet, this is the center of the semicircle. After we counted this we then moved

out EU at lot 190/009 because we encountered, as anticipated the same lime stone layer. It had poorly to very poorly sorted stone inclusions at about 80 cm 40%. It also had the soil composition change to more sand.

EU 3 Lot 190/000




shaded areas
190/000

190/009. I decided to change how I was doing depth measurements. All measurements are now going to be relative to the NE corner of Unit 7 ground surface. I decided to do this because I am now at where I am expecting to encounter construction a trouble and would like all measurements to be from the same depth. See drawing on next page. I feel that by doing this a more accurate description w/ greater cohesion is possible.

8 Feb 2002 Nicholas Heath

RO2'-33-08

190/009 Continued. Drawing of ~~Elevation~~ change the change in ground surface measurements. All numbers are done from the NE side of trench 19D.



190/009 I will use this new elevation line to designate all ground surface measurements except as noted.

Lot 19D/009 is now being excavated. In the 40cm line parallel to the northern side of EU4 there is some tumble because of the angle that the stones are laying at and the lack of laying w/ stones of the same size.

At 93cm in the sector above before we removed the potential wall we found the first piece of ~~aggre~~ green obsidian ~~in~~ in 19D. We excavated up to this potential wall and then determined that it was not a wall or terrace, but rather tumble that fell together. This is because the tumble didn't have ~~any~~ a layer underneath the tumble. Ed confirmed this but there might be another wall running NW to South East. The location of this possible wall is at 40cm ~~from~~ ^{toward} of the NE point of EU4, the ~~the~~ Southern wall Edge of EU4 from the Northern edge of EU4. The possible wall then runs SE toward the SE corner of EU4. We were excavating around this possible wall structure and we found a partial ceramic piece that had been probably ~~at~~ 30cm square. This is in a separate log in lot 190/009.

8 Feb 2002 Nicholas Heintz

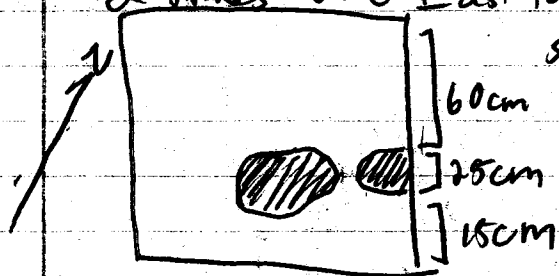
P02'-33-09

~~19/009~~ Next we excavated around the presumed wall. This wall is the first wall that we are assuming to have found. It runs ^{parallel} 40 cm from the the Northern edge of Unit 4. The wall is rough and uneven so what we did was pull some of the top stones off the wall and then ~~we~~ removed the soil from underneath these stones.

During this process we came across a continuation of the large pot sherds that we found earlier in lot 19/009. This set of sherds were 87 cm below the

new ~~the~~ Ground surface described on P02'-33-08

I took a photo, ~~but~~ and it's #9. It appeared to be right up against the possible terrace, which I will call wrath if it is substantial. As it looks after clearing ~~the~~ the soil & stones ~~from~~ from around the SW corner of E44, it looks as if the possible terrace is only 2 stones wide East to West. There is ~~thimble~~ a thimble of smaller



E44 top view

stones all around in the area to the South west and west of those stones. I talked to Heintz and am going to excavate behind this a parent terrace once I get into the


next ~~E44~~ E4 lot. This lot therefore does not include the soil behind these stones, at a level equal with the top of these stones. ~~see drawing below~~
I started to uncover another incomplete pot on the Southern edge of E44 lot 19D/009

The fence that is the 2 stones drawn above is WRATH. I will photograph tomorrow.

11 Feb 2002 Nick Herby

PO2'33-60

199/009. Well having started today out after a great ~~weekend~~ weekend I thought today would go smoother. We got out to the site and found that the heavy rain we received Saturday night waterlogged L9D. Stakes had fallen down the rain had washed soil into the previously excavated parts. ~~I forgot~~ I put up a new line to measure ground surface from I set it up exactly like the line I set up 8 Feb 002, PO2'-33-08, 190/009. I measured the structure WRATH. It is running in a generally E to W direction perpendicular to trench L9D. It is 89 cm 80s 50 cm South from the North edge of BU4. I took a picture of it, 004. The two stones are river cobbles but they were cut to lay flat and to have their upper flat surfaces even. They also were on the same level, stratigraphically speaking as the ~~end~~ end of the sandy silt layer and the beginning of the coarse sand layer with more inclusions. I therefore conclude because of their obvious human manipulation (flat faces) and placing (E-W in the same line with stones visible on the ground), I am calling it WRATH. Their placement on the bottom of the layer that is yielding artifacts also is evidence saying that these stones mark the bottom of human evidence. The coarse sand layer yielded very few artifacts and in a sense was anthropologically sparse. see drawing below for further explanation



11 Feb 02 Nick Heath

P02'-33-111

19D/009 Well this is the end of lot 19D/009. Because there was so many thing/artifacts/terrace in this entire lot I have decided to break up the west EU, EU5 into more lots, this will better differentiate the artifacts & terraces for the west EU.

19D/010 EU5 This first lot will be 10 cm of digging so 38-40 cm BGS measured from the North East corner of EU5. The BGS measurement is from the flat line running from the NE corner of EU 6 to the NE corner of EU 4. The ground surface @ the N.E. corner of EU5 is 39 cm below this line that I am calling BGS measurement.

The tumble @ the surface is all uneven and not flat except for one stone. On the Southern edge of EU5, Along the NE to South East line at EU5 we found an interesting piece of orange and yellow sandstone. I put this in the lithics bag at Ed's request. I don't think it's anything important but he said it should be kept anyway.

Additionally I am determining to go @ 10 cm intervals because now that we're excavating inside the structure of 19D and I want to further delineate the artifacts into lots.

19D/011 This lot is 40-50 BGS and is the 20-30 cm below the ground surface. The BGS line measurement is from the NE corner of EU5. I am anticipating more artifacts in this lot because we will be the next 10 cm into EU5.

11 Feb 2002 Nick Heath

pod-33(2)

19D/011 continued. Also we will be in the actual structure of 19D

As we get into lot 19D/001 Eno is appearing to lose interest in digging today. I have already had to ask him to not pull on a tree root so forcibly that he was disturbing the lot. I found some bone 64 cm south of the northern line of EHS. I wrapped it paper & labeled it in its own separate bag later I found some carbon. The carbon was 32 cm back of the northern line of EHS. I doubt that the carbon & bone have the same context because they were separated by a stone and the bone was approximately 80 cm back of the northern line of EHS. Additionally the bones the carbon was located 25 cm apart East to West. This lot is going to step on an even horizontal plane not an equal distance down BGS from the NE to NW lines to the SE/SW line. At the ~~2000~~ NE corner of EHS the BGS measurement of this lot is 53

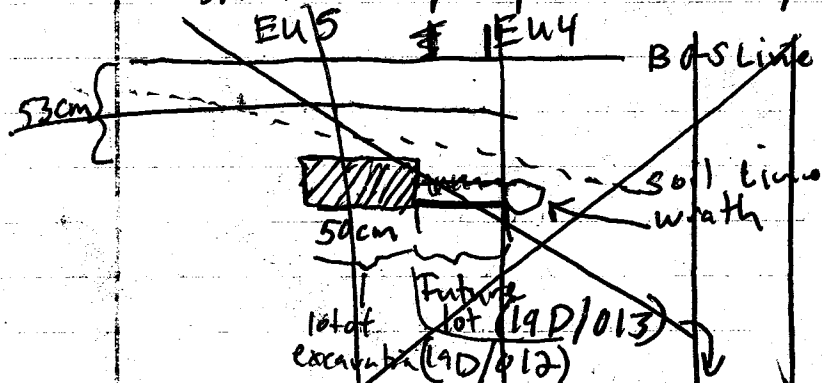
Additionally in this lot 19D/011 we found a very worn bone. It was pointed @ one end & was square at the other end. We found it in the pile of excavated dirt so I can't say for certain where in ~~lot~~ 19D/011 it was located. The piece is 31 mm long 10 mm wide at its most wide point. It appears to have come from a large bone because the inside curve of the bone is visible. The bone therefore was 4.5 mm thick. The bone was well worn & smooth.

The entire depth of this lot is 5 cm. I dug this w/ ~~the~~ tusk of 10 cm because of the possibility of excavating architecture below it not being able to see the architecture well

11 Feb 2002 Nick Heath

P02-33-13

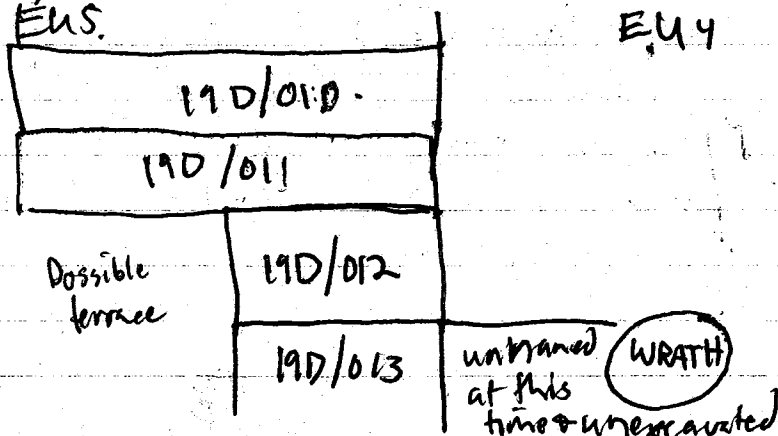
19D/012 This lot is now the horizontal excavation of the stratum ~~up~~ up to the top of WRATH Level.



Look at drawing below

The soil at this lot's soil composition is different. It has much more clay in it. It has the same percentage of inclusions (stones) or the same size 50% inclusions of poorly sorted stones. The roots are much more prevalent in this unit. They have wrapped themselves around many of the ~~tree~~ rocks and have moved them as the roots grew. I am closing this lot because we need to excavate the level below & behind the WRATH ceramics, few lithics no green ceramics.

19D/013 This lot is the lot starting 10 cm south of the northern edge of EU5. It goes to 40 cm back of the northern edge of EU5. It runs the entire East West width of EU5.



11 Feb 2002 Nick Heath

p22-33-14

19D/013 Continued Just before we quit we found a deposit of carbon 82cm BES of the line 25cm ~~to the~~ South of the Northern line and 32cm to the west of the eastern edge of EUS.

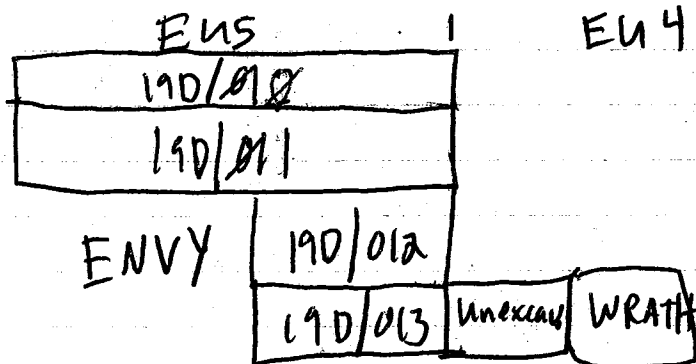
12 Feb 2002 Nick Heath

19D/013 This morning we broke ground @ 7:20am in lot 19D/013. I am anticipating few new artifacts for this lot in EUS. To reiterate the purpose of this lot is to expose the terrace ENVY. ENVY is a terrace made of River cobbles running parallel to WRATH so ENVY is an east to west running perpendicular to the trench. ENVY's Northern face is 40cm south of the Northern edge of EUS. ENVY is approximately 45cm tall at its highest point. It goes E to W the entire width of trench 19D. It appears that to the south of ENVY the terrace continues, but this will not be completely clear until the EUS is excavated. The Eastern Edge of ENVY, approximately 20cm is uneven in the rest of ENVY, so it was removed to see the ~~cont~~ possible continuation ~~on~~ to the east or underneath the uneven piece of cobble. Upon removing this stone this continuation was not clear. The bottom of ENVY ends on the same level as WRATH. ~~This~~ This is the level of limestone with poorly sorted and 70-80% baseball sized inclusions. I then hypothesize the WRATH is a step to the terrace ENVY.

12 Feb 2002 Nick Heron

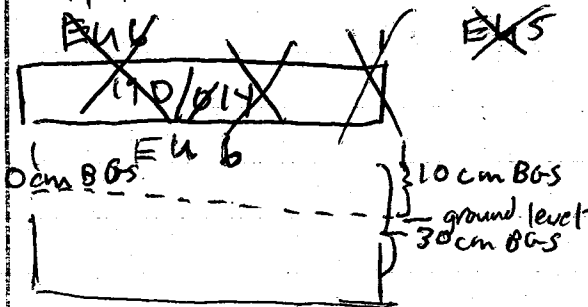
P02633.15

190/013 Continued. I also am hypothesizing this because ENVY, being a higher final Elevation that WRATH, is a building terrace. ENVY is 48.5 BGS from the level of the line that has been used for all Measurements.



The top of 190/013 is 70 cm BGS and the bottom of 190/013 is 87 cm BGS. These BGS measurements are from the line.

190/014 This is the EU ~~5~~ ~~to~~ 10 cm to ~~40~~ ³⁰ BGS measured from the NE corner of EU 6. The soil composition is at a slight angle that runs lower on the North side of EU 6 to the south edge of 190/014, where the soil composition of 190/014 is higher.



There is a soil composition change from Silty Clay at 190/014 to Sandy clay at the probable next lot.

12 Feb 2002 Nick Heath

P02-33-16

19D/014 Continued,

Ed came over to look at 19D/014 and speculated
that 19D/014 EU 5 to EU 6 is a doorway.
We think this because of the ~~same~~ flat stones on
the east & west side of EU 5 & EU 6.

LUST became evident on the western Edge of 19D/014

~~I will describe it completely in the next lot~~

I will photograph it @ a future time when more is evident

19D/015

This lot is exciting. 30-40cm BGS at the
line originating on the NE corner of ~~EU 7~~ It
stops ^{before} the western edge of EU 6 18cm east. This
18cm is where LUST comes easterly into EU 6.
There is a sandy clay soil composition with
10% sorted composition. I hypothesize this sandy
clay was generally even and therefore the floor
for a structure. Whether I am in the middle of
this structure or if the structure is east or
west of where I am digging is unclear @ this time.
The only inclusions of this lot are ceramic.
Underneath this lot is a layer of level River cobble.
This river cobble is the same layer as ENVY.
There were 3 small groupings of Carbon in this lot also
the carbon was unsalvageable however because
it was too small.

13 Feb 2002 Nick Heath

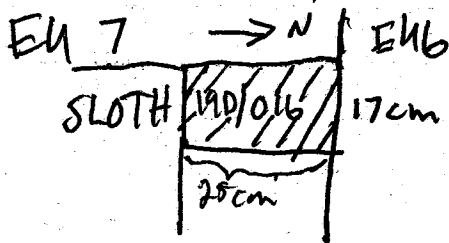
P02-33-17

19D/016 First lot from EH 7 0 cm BGS to 17 cm BGS of the NE corner.

After 5 cm of Digging in a 1x1m square A structure became visible. I therefore am changing this lot to include everything on the Northern side of this possible structure. Additionally all the lithics and ceramics up to this point were found on the North side of this possible structure. This structure will be named sloth if it is a structure.

There was more lithics in this ^{lot} ~~unit~~ than in Ceramics, which is puzzling.

(All measurements done from the NE corner of EH 7)



~~19D/017~~ There is a visible soil composition change 17cm down therefore this is where 19D/016 ends. The soil of 19D/016 is Silty Clay with Moderately sorted composition & 35% inclusion of river cobble (baseball sized) and Tumble 20x15x10cm on average.

19D/017 This is the lot below 19D/016 17cm BGS to an anticipated 40 cm BGS from the NE corner of EH 7. It (Lot 19D/017) goes 25 cm south of the NE corner of EH 7 to the terrace SLOTH. I further anticipate that the lot 19D/017 will be at top of a similar river cobble layer similar to the layer in the bottom of EH 6.

13 Feb 2002 Nick Heath

P02-33-10

19D/017 continued.

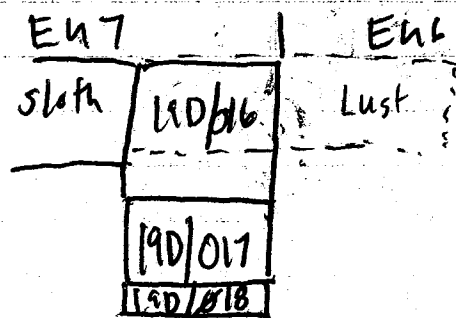
I decided that we should sift this soil because 1) we didn't find as many artifacts when we excavated the same stratigraphic layer in EU6. 2) It is the corner of a structure formed by the 90° corner of LUST + SLOTH. I also determined that a soil sample might be helpful because of the probability that this lot is a floor of a structure. I am anticipating few artifacts but that in soil analysis evidence of use could be found.

I decided the end the bottom of 19D/017 at 36.5 cm. ~~the~~ Because I wanted to include all the soil in between the bottom of 19D/017 and the next lot down, 19D/018. 19D/018 will be a complete lot of soil sample.

Upon screening of 19D/017 only a small amount of ceramics & lithics were found.

19D/018 Soil Sample this is the lot 36.5 cm BGS to 40 cm BGS of NE point of EU7.

There are 2 bags of soil sample. It goes 25 cm south of the northern edge of EU7.



13 Feb 2002 Nick Heath.

P02-33-19.

19D/019 Description of LUST.

LUST as exposed at present is composed of 3 cut limestone blocks, 1 smaller limestone, and 1 river coble all lined up @ 325° East of North. Presently start in EU5 small the way through EU6 and then into EU7 In EU5. ENVY is 90cm west of the NE point of EU5. It starts 54cm south of the Northern line of EU5. The corner of LUST is 34.5cm BGS.

From the northern corner of LUST it becomes taller N to south. This is because the Northern most point of LUST is 1 stone tall w/ some probable same context Tumble around it. In EU5 there are 2 stones of LUST. The first (Northern most) is a piece of ~~at~~ mostly flat river coble. 40cm by 10cm. The 40cm side is facing the Eastern side of EU5. It is ~~para~~ parallel to the eastern side of EU5. It is 2cm from the Eastern side of EU5.

The second stone in LUST North to south is a piece of limestone 7cm by 10cm. It is generally square. It is situated above the Northern most stone of LUST. However the Northern edge of the second stone (Ntos) is set back 91cm south of the Northern edge of EU5.

The difference between the Northern Edges of the two stones is 37cm. The face of the second stone is parallel to the eastern side of EU5. EU6 is where the 3rd piece of LUST comes into play. It is the first piece of cut black limestone N to south. It measures 13cm by 28cm and lays on the

13 Feb 2002 Nick Heath

PO 2'-33-20

190/019 LUST Continued

23 cm long side. It lies in near perfectly a straight line w/ the rest of LUST,

EU 6 also has the complete 4th stone of LUST.

It is 29 cm by 17 cm and lies on the 29 cm side.

The third stone of LUST is 15 cm south of the Northern line of EU 6 and continues in a southern direction until it is 43 cm south of the Northern Edge of EU 6 where it stops.

→ The 4th stone of LUST (North to South) starts 47 cm south of the Northern line of EU 6.

It continues the 29 cm of its horizontal proportion and stops for a total of 76 cm from the Northern edge of EU 6.

The next North to South stone of LUST is 79 cm south of the northern edge of EU 6 and ~~continues~~ continues in to EU 7 38 cm where it is then covered by the Earth supporting SLOTH. This, the 5th piece of sloth) north to South is much more worn, a green color and more irregular than the rest of the stones so far described.

The 6th stone of LUST is a piece of River Cobble 23x6 cm square lying on its 23 cm side. This stone's northern corner is directly on the northern line of EU 7. Its bottom most point is 14 cm BG-S.

The 1st, 3rd, 4th & 5th pieces of LUST are all more or less 37 cm BG-S on top of the possible cobble floor formed by ENVY the terrace.

13 Feb 2002 Nick Heath

PO2-33-21

190/019 LUST Continued.

because of their similar relation to this Terrace formed by ENVY I conclude by saying that the terrace formed by ENVY was a floor formed for the contemporary terrace LUST.

LUST is 157 cm long North to South starting ~~at the~~ South
LUST is Photo 220

190/020 SLOTH Description.

SLOTH is a terrace 27 cm south of the Northern line of EU7. It starts at a point above the O B-S Mark 5 cm and continues to a 16 cm B-S measured from the NE corner of EU7. At this 16 cm Mark it stops and then rests on 23 cm of soil where it then rests on the possible floor formed by the terrace ENVY in EU5.

SLOTH is perpendicular to 19D, ~~is~~ ~~the~~ SLOTH is perpendicular to LUST, however, it has 23 cm of soil to the terrace formed by ENVY where as LUST is 0-2 cm of soil between it & the terrace formed by ~~ENVY~~ ENVY. Because of this obvious difference in elevation I hypothesize that SLOTH & LUST are ~~not~~ constructed during different times.

SLOTH appears to continue both East & West because the axial trench 19D intersects rocks on each east & west sides of EU7.

SLOTH in EU7 is composed of 7 stones. 2 stones lie on top of one another on the eastern edge of EU7 separated by 2 cm of soil. Both of these stones have flat faces facing North. The stone of lower vertical elevation is larger than the stone of higher vertical elevation.

13 Feb 2002 Nicholas Heath

P02'-3322

1900 Continued SLOTH

The higher elevation stone on the eastern edge of EU 7 has a face approximately 18 x 6 cm. It lies on the 18 cm side. The top of it is 0 cm BGS from the NE corner of EU 7.

The second stone on the eastern side of EU 7 is 22 x 25 cm of face showing. Its upper most part is 3 cm BGS and its bottom most part is 28 cm BGS.

The third stone of SLOTH is slightly twisted so that it does not lay flat to the top and Northern face of SLOTH. It could be a tumble on part of the original structure SLOTH. I am including it as part of SLOTH because it is only slightly off center.

Described
N-to-S { The ~~eastern~~ ^{Eastern} ~~western~~ edge of this stone is 21 cm of the Eastern Edge of EU 7. This stone has a face 13 x 8 cm and lays on its 13 cm side. The western edge of the 3rd stone is 37 cm west of the eastern edge of EU 7.

The fourth stone of SLOTH is cut black. of 11 x 21 cm limestone. it lays on its 21 cm side. It is the only piece of cut black stone visible so far in SLOTH at least in the EU 7 of SLOTH.

The top of this stone is 3 cm BGS and the bottom of this stone is 24 cm BGS. The eastern side of this stone is 31 cm from the Eastern edge of EU 7.

The western edge of this stone is 52 cm from the Eastern edge of EU 7.

The next stone of SLOTH is angular in shape. It is the 5th stone E-W. It rests 2 cm above the 0 as Measurement point and goes down ~~bottom~~ 10 cm BGS. It is roughly triangular faced to the Northern edge of this stone.

03 Feb 2002 Mike Herth

202-33-23

19D/021 SLOTH Continued.

The 6th Stone E to west is a broken piece of River Cobble. Its eastern inside side is 66cm from the eastern edge of EU7. The western edge of this stone is 85cm from the eastern edge of EU7. This stone as all others are 25cm from the northern edge of EU7. It rests 3cm above BGS and 7cm below so this stone's lateral height is 10cm.

The 7th & final stone of SLOTH in EU7 is ~~over~~ 90cm from the Eastern side ~~and~~ continues into the next lot to the West of EU7. It is approximately 7cm BGS at the bottom and 0 BGS at its top. It ~~was~~ visible before any excavation. This stone is also sits on ~~above the~~ at a higher elevation than LAST, further supporting my hypothesis that SLOTH is a construction that post-dates the construction of LAST. Photo 221

19D/021 EU5 ENVY Structure.

I talked w/ Ed today and ~~to~~ yesterday about the possibility that ENVY is still unclear. We agreed therefore to continue to excavate the Northern edge of ENVY to the south. In the hopes that it will become a less ambiguous wall. We removed many uneven stones. At the end of today it is still unclear to me. We might have just excavated through the entire terrace, but Ed thinks otherwise. We excavated to 60cm back of the Northern line of the EU5. At this point I had Ed come and look @ it and he said that the 2 stones on the ~~the~~ western

13-Feb-02 Metaltent

D02-33-24

19D/021 Continued ENVY

Those two stones that are now marked ENVY are sitting on top of each other. They are 60 cm south of the Northern edge of EU 5 and 80 cm to their NE corners, to the Eastern edge of EU 5. The top stones uppermost face is 43 cm BGS.

14 Feb 2002 Valentines Day

19D/021
Cont.

Today we excavated to the eastern side of ENVY because the abutment of the wall here. We had cleared off a generally even line of stones to form ENVY except the stones had uneven faces, abut off-center, turned and their angles were downslapping. We decided to leave some stones and take a picture before proceeding any further.

After I took the picture Ed said to not proceed any further with ENVY 19D/021 any further.

19D/022. This is the 1st lot in EU 8. It is on the start of the downfacing slope. It is a 1 m x 1 m square. EU 8 is the continuation of 19D on the south, in line w/ EU 7. It is of silty sand texture, poorly to moderately sorted with about 25% inclusions. 0-30 cm BGS @ 30 cm BGS a soil change to Sandy Clay.

14 Feb 2002 Nicholas Heath

P02-33-25

19D/023

There is a structure beginning to become apparent on the western edge of Eu8. It is of Cut stone, irregularly sized & in a straight line with LUST (Eu 5, 6 & 7). The stone irregularity of this structure also makes me think that it is a continuation of LUST. Because LUST in Eu 5, 6, & 7 are irregular Cut ~~cut~~ stone and a piece of River Cobble.

~~At 24 cm BAS from the Northern corner of Eu8 we decided to close this lot because of an apparent soil composition change.~~

19D/023

18 Feb 2002 this lot continues on today. The 3 1/2 day weekend didn't do a whole lot to the structure because of the protection afforded by the tree to the west of 19D.

Upon excavating... at 33 cm BAS on the Eastern side of Eu8 19D/023 another piece of cut block stone became apparent.

Very few ceramics so far in this lot. This piece of Cut stone appears to be approximately at the same level as the floor surface at 35-~~38~~ 40 cm BAS in Eu 5, 6, 7. Because of the apparent continuation of this floor structure, I am naming it GREED after I confer w/ R & Ed about it.

Ed said that it's not clear at this time. He said to add an another Eu to the south of Eu8 in the.

18 Feb 2002 Nicholas Hark

P02-33-26

19D/023 continued. After cleaning up the bottom of 19D/023 another possible structure became apparent. This is the floor structure to the south of the south edge of ~~SLOTH~~. SLOTHs total apparent North to South width is 113 cm at the NE corner of EUG. The possible continuation of LUST is hereafter called GLUTTONY. The floor structure at 33 cm BAS is GREED. The apparent structure at the southern edge of EUG is PRIDE.

Description of GLUTTONY GLUTTONY is a terrace 2 stones of cut limestone tall. The top stone of GLUTTONY is 32 cm x 9 cm. The 32 cm side is facing the Eastern side of EUG at 90° more or less. GLUTTONY's uppermost stone is lying on the 32 cm side. The uppermost face of ~~the~~ this uppermost stone is 32 cm BAS. The GLUTTONY is 86 cm west of the eastern edge of EUG. GLUTTONY hits the southern edge of SLOTH at 36 cm south of the Northern edge of EUG. GLUTTONY is 26 cm tall in total. This height of 26 cm plus the 20 cm BAS brings the bottom of GLUTTONY in at 46 cm BAS. At this point GLUTTONY is sitting on top of GREED. The bottom stone of ~~GLUTTONY~~ GLUTTONY is larger than the upper stone. It is 40 cm by 14 cm and lays with its 40 cm side on the top of GREED. Both stones are the white cut limestone that LUST is made of, just different sizes.

18 Feb 2002 Nick Heath

Pod'-33-27

190/023 Continued. GLUTTONY is 330° of North.

Description of GREED. GREED is a floor surface composed mainly of 3 stones. The easternmost stone a piece of cut limestone 22 cm by 23 cm. I cannot tell the height of this stone because it is lying into the floor and is obscured by soil. It is sitting slightly crooked but lying on ~~a~~ with ~~its~~ a flat face ~~up~~ up. It sits 6 cm off of the Eastern edge of EU8. Its NE corner of the stone is 47 cm South of the Northern line of EU8. The Northeast corner of this stone is 32 cm BOS.

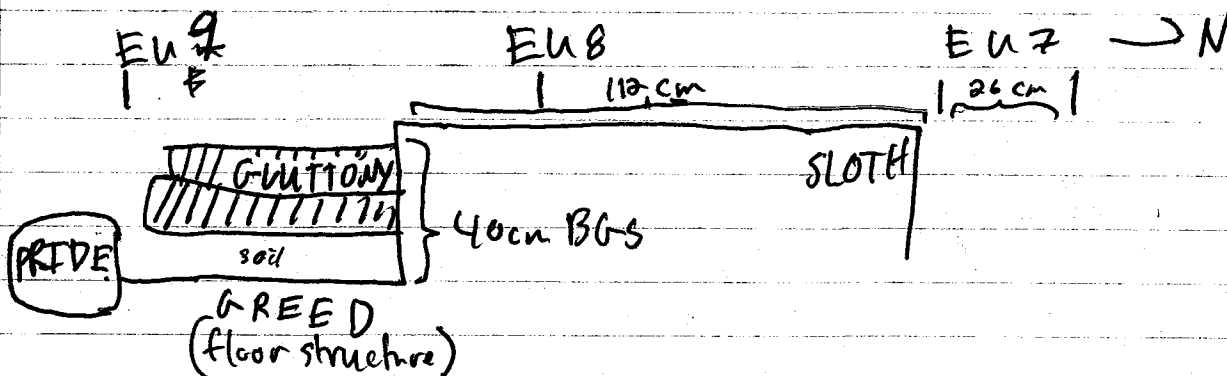
The second stone of GREED is the one that the name GREED is written on. It is a flat face piece of River cobble. I do not think that the flat face was formed by human hands. This stone sits directly West of the stone the stone described above. It is of 22 cm x 20 cm size and this is the face, facing up. This face is 29 cm BOS. This stone is ~~at~~ 52 cm South of the Northern edge of EU8.

The third stone of GREED is a piece of white uncut limestone lying half covered by the southern edge of SLOTH. This stone's visible measurements are 32 x 13 cm. The 13 cm measurement would be larger if ~~the~~ the earth supporting the Southern side of ~~the~~ SLOTH didn't obscure it. It sits 36 cm BOS. The southern edge of this stone is 47 cm South of the Northern line of EU8.

PO2-33-28

The Final BOS measurement of this lot is 40cm deep from the Northeast corner of EUB. This lot is 65 x 100cm by 10cm.

I decided to stop the vertical excavation of 19D/p23 because of the incidence of baseball sized stone inclusions at 40cmBAS. This level reminds me of the river cable layer formed by the structure WRATH, to the south of the wall WRATH.



19D/024 This lot is 33cm BOS to 66 cm BOS from the Northeast corner of EU9. EU9 is the continuation of 19D and will be the last lot + EU6 because the steep hill that 19D is on top of then greatly slopes off. The measurement of 19D/024 is 1m x 50cm by 33 cm total. In the middle of the Southern line of 19D/024 a tree and its roots is completely visible and the root system greatly disturbs the possible investigation of PRIDE. PRIDE is a terrace composed of 2 stones perpendicular to 19D. The Northern line of PRIDE is 8cm to the south of the Northern Edge of EU9. PRIDE is 245° of North making its general

18 Feb 2002 Nicholas Heath

P02-33-29

19D/024 Continued

direction East and west, perpendicular more or less to GLUTTONY. PRIDE Is 21 cm North to South, and the top face of PRIDE is 32 cm BAS measured from the horizontal line of the line between EL 4 through 9. The height of PRIDE is 10 cm at its least high height to 18 at its greatest Height.

PRIDE is not supported by anything but the possible continuation of the Floor GREED or by the soil under PRIDE. On the western side of PRIDE, near the ~~Eastern~~^{Western} Edge of EL 9 it appears that GREED is evident underneath PRIDE. However under the East side of PRIDE it looks as if only soil and small stones are supporting this end.

On the eastern side of PRIDE + EL 9 it continues into the Eastern side of EL 9 and probably lines up w/ terraces to the east of this structure.

There are only 3 pieces of ceramic infill for 19D&Y making this lot nearly culturally void except for PRIDE.

19D/025 This is the investigation of the back (south) side of SLOTH. It is a 43 cm (East to West) by 23 cm (North to South) lot at 0 cm BAS to 33 cm BAS at the bottom. The reason that this partial lot was taken is because I wanted to see if GLUTTONY continues and to get a better sense of the back side of SLOTH.

18 Feb 2002

Nick Heath

P02-33-30


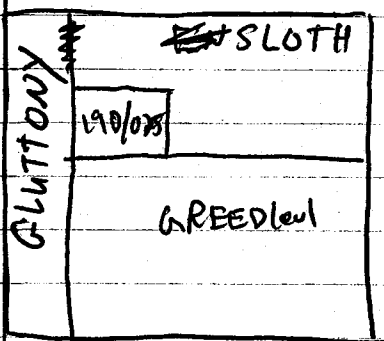
19D/025 Continued. This lot is 47 cm west of the eastern edge of EU8. The western edge of this lot ends at the continuation of GLUTTONY ~~acw~~ a piece of cut block limestone. The edge is 18 cm east of the western edge of EU8.

EU-8. to p-view

EU8

→ N

N
↑



Soil composition is Clay Silty clay of ~~poor~~ moderately sorted soil and 25% inclusions.

19D/026. This lot is the change of soil between 19D/025 + 19D/026. The soil is now Sandy Clay composition similar to the sandy clay evident in EU 5-7 at the same vertical elevation more or ~~less~~ less. This lot starts at 33 cm BOS from the NE corner of ~~lot~~ EU8 and continues to cm BOS. It is of 43 cm east to west and 23 cm North to south. The northern edge of this lot is ~~23 cm~~ ^{18 cm} south of the Northern edge of EU8 similar orientation as 19D/025 above. 19D/026 is directly under 19D/025 in other words.

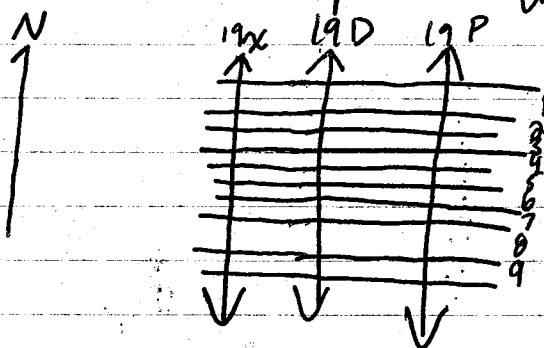
I also took a soil sample from the bottom of this lot to see the possible differences ~~between~~ between the north and south sides of SLOTH. This soil sample is the final 2-3 cm of 19D/026. This will be the final excavation at this time for 19D. I will now begin excavation @ 19P

18 Feb 2002 Nicholas F. Healy

PO2-33-31

19P/001 This is EU 4 of 19P/001 It is a 100x100cm
excavation trench to structure 12 It is directly east of
EU 4 of 19D. ~~19P~~ 19P is going to continue to use
the same ground surface line that is O BGS at
the Northeast Corner of EU 6 of 19D.

The rain has halted our excavation until the morning.
I talked w/ Kasia during the lull and I am
going to start a graphic idea of plotting stemming
from the original line of 19D. All numbers in this
Excavation trench will be the corresponding numbers
for future trenches and future letters. Post
P & D will be on the North to South orientation.
All letters will correspond to ~~the~~ ^{W to E} coordinates on this



~~the~~ ^{W to E} coordinates and all
~~the~~ ^{W to E} coordinates
will be designated
by numbers.
K represents a
future, as yet unnamed,
trench parallel to
19D.

19 Feb 2002

19P/001 continued

Now because of the change to a better grid
system 19P/001 is in EU 4. The rains last
night really soaked everything and so I expect
it to be slow going for a while.

19P/001 is 100cm x 100 cm square.

I talked to P & E and they said to hold off
w/ this EU because the structure WRATH, if it
continues ~~in~~ ⁱⁿ 19P EU 4 it might be easier
to see it if we connect it from the north doing a
horizontal excavation, not vertical.

19 Feb 2002 Nick Heath
19P/001 Continued. So we began excavation 1EU to the
North of 19D/001 EU4.

Pod-33-32

19P/002 This is the EU3 of 19P. It is a 100 cm x 100 cm
square. I am expecting some trouble, but the purpose of
this EU, EU3 is to excavate to the plaza surface
apparent in 19D, EU's 2, 3 & 4. We will then
excavate in EU4 of 19P north to south.
There were no ceramics found in this lot, 62-73 cm BGS
taken from the SE corner of EU3. This BGS measurement
corresponds to the BGS measurement point set
up in the NE corner of EU7 of 19D. At
73 cm there was a soil composition change so
I changed lots, but this soil composition change could
be a change in the saturation of the rain from last
night. The south in 19P/002 is well sorted moderately,
sorted in the south of EU3 and a gradient to well sorted
to the north of EU3.

19P/003 This is the 73 cm to ^{see further notes} cm BGS mark from the
southeast corner of 19P, EU3. I am starting excavation
~~in~~ along the northern line of EU3 and then will
excavate to the possible plaza level visible at approximately
27 cm from the NE corner of 19D EU3. This 27 cm
is taken from the ground surface at this corner, not
the BGS measurements taken from EU7 of 19D.
A possible contraction appeared FAITH appeared
FAITH is a terrace 4 stones long East to West. Its
Western side is in the eastern side of EU3 and possibly
continue in this direction.

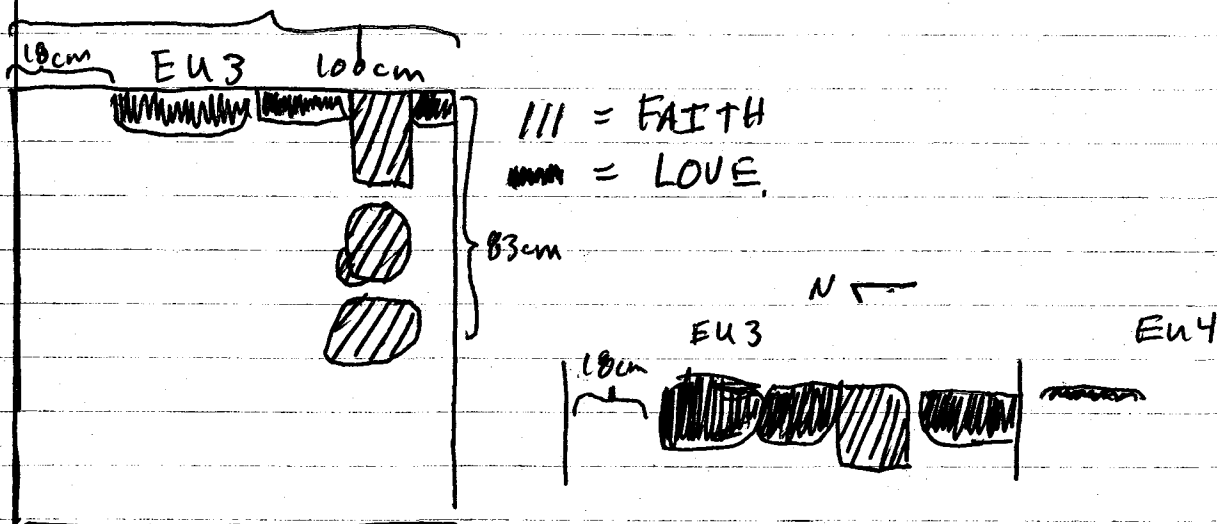
I talked about the excavation after this & into EU4
of 19P and they said to excavate in EU4 to the same
level as the top of FAITH.

19 Feb 2002 Nick Herth

P02-33-33

19P/003 (continued). FAITH is a 60cm south of the Northern line of EU3. FAITH extends 83cm to the west of the eastern line of EU3. The top of FAITH is uneven horizontally. The easternmost stone is slanted and is 61cm BGS of the southeast corner of EU3. The ~~two~~ two western stones of FAITH are both 71cm BGS of the southeast corner of EU3. All stones that compose FAITH are 85cm BGS at the stones bottom.

LOVE is a possible terrace perpendicular to FAITH. LOVE is a terrace w/ a north to south alignment. LOVE's western edge is 15cm west of the eastern edge of EU3. The Northern stone of LOVE is 82cm North of the SE corner of EU3. It appears that LOVE continues south into EU4 at present. The stone to the south of the northern most stone of LOVE is cut block stone of limestone. The top of LOVE is 70cm BGS to the ~~SE~~ SE corner of EU3.



19 Feb 2002 Nicholas Heron

p02-33-34

19P/004

This is the second pit in EU 4 of 19P. It is 71 cm at the North East corner of EU 4. The soil is pretty all in between stones. At 20 cm diameter at least. It is very poorly sited. The bottom BBS measurement is 85 cm. I am trying to excavate at a 71 cm depth North to South in EU 4. This is very difficult to do because of the high number of large stones in 19P/004. The purpose of 19P/004 is to excavate at the same level as the top of ~~WRATH~~ FAITH for the entire E to W. width of EU 4. The top of WRATH and the top of Faith are approximately the same elevation in correspondence to the BBS Datum in the NE corner of EU 7 of 19D.

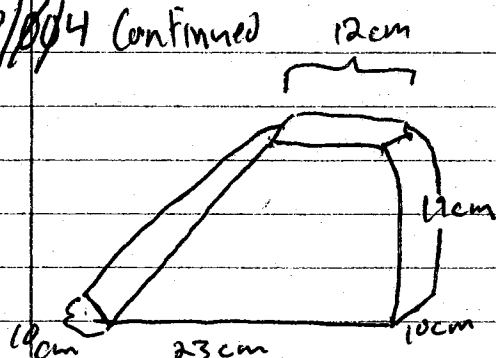
The continuation of WRATH from 19D EU 4 is apparent in 19P EU 4. The stones that compose WRATH in 19P are larger and taller however. The Western most stone of WRATH in EU 4 of 19P is 67 cm BBS of the Datum @ the Northeastern ~~corner~~ corner of EU 7 19D.

There is one piece of cut block limestone relatively in line w/ the continuation of WRATH. It looks to me like it might have been part of WRATH, but now it is tilted in the side w/ lower elevation to the south and the face w/ the higher elevation to the north. This stone is broken on one side at an 60°-30° degrees angle. See next Page for Drawing.

19 Feb 2002 Mock Heath

P02-3335


19P/004 Continued



This stone is basically the same on both sides as far as its properties are concerned.

Since this stone was not horizontally level I removed it and placed it off to the side.

We found some bone in this lot but my workers were unable to locate it exactly where it had come out so I just dugged it.



/// = FAITH
 /// = LOVE
 /// = WRATH

EU 4
 level line
 soil line
 19P/001
 19P/004
 WRATH


19P/005 First Lot in EU 5 at 19P. EU 5 in 19P is 1m x 1m. The N.E. corner of EU 5 is 40cm and the S.E. corner of EU 5 is 14cm BGS. I am anticipating to see ENVY come into this EU at some point, however not probably in this lot.

19 Feb 2002 Nicholas Heath

1-02-33-36

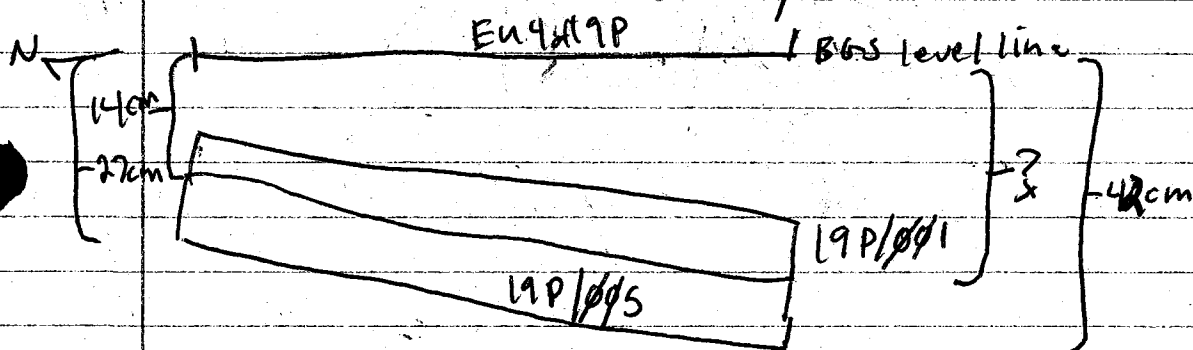
19P/005 Continued A Line of uncut limestone, relatively square shaped
Became visible It runs North South

Cross section of EU4 of 19P



20 Feb 2002 Nicholas Heath

19P/005 To day's going to be hot. It's perfectly clear. ENO looks a bit
uninterested in working well see. We start in EU4 of 19P
cross section of EU4 19P/005



The reason that I decided at an angle and not perfectly
horizontal is that I wanted to follow the stratigraphic
lines, not a horizontal plane.

19P/006

42 - 66 cm BGS at the NE corner of EU 5 of 19P
19P/006 is a horizontal excavation. We started along
the northern line at EU 5 and excavated to the South
We were pulling out some thick ~~so~~ corn m/c maybe
1cm thick to 1.5cm thick. Also some obsidian
(black only) and lithics. However after 45 min
of horizontal excavation no ~~stratigraphic~~ features were
apparent.

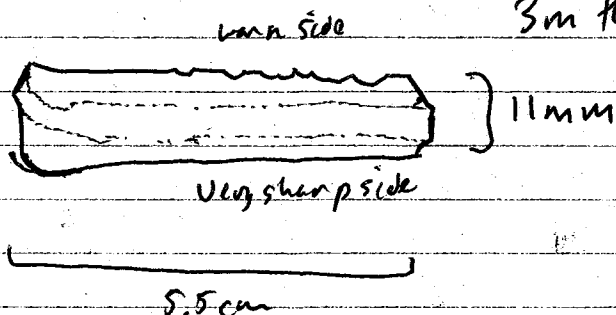
At 66cm south of the northern line of EU 5 a large piece of

20 Feb 2002 Nicholas Heath


PO2-33-37

19P/19P6 Continued.

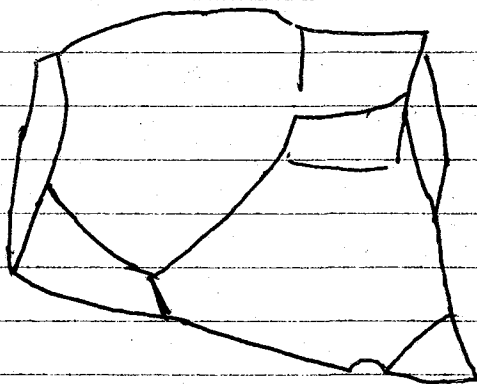
green obsidian was found. It was 43 cm Bas from the line level w/ the Northeast corner of E47 19D. It was 93 cm west of the eastern line of E45 19P. It was a single face piece. It is



3mm thick. The distal end is possibly the side drawn in the right end of the drawing on the left. It has a slight curve drawn to the left



I also found a large flaked stone possibly ~~in the~~ a cave. It is drawn at right. The drawing is very inaccurate because of the multiple faces in which flakes would have been removed.



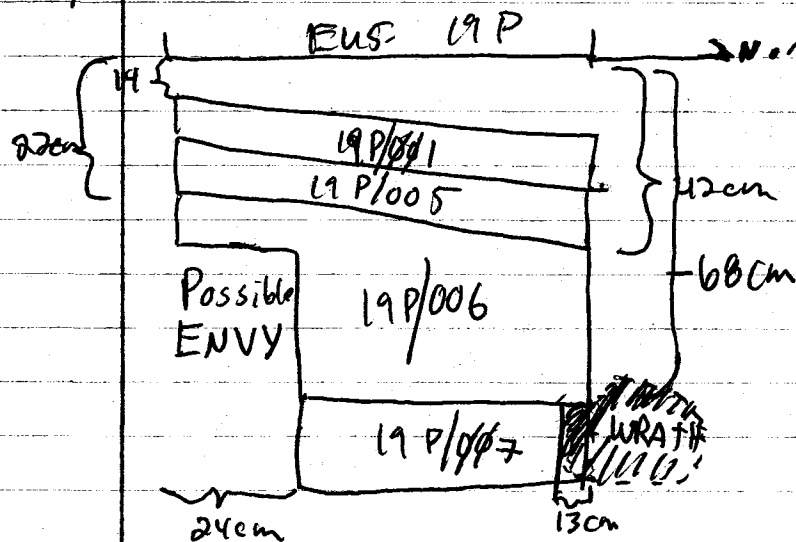
A bit of bone was found 40 cm Bas from west of the eastern edge of E45 19P. It was 76 cm south of the northern edge of E45.

The final POS measurement for the NE corner of 19P E45 is 66 cm. We stopped excavating 76 cm south of the northern edge of E45. We stopped because this is the E-W line continuation of ENVY. See the drawing on the next page for further description.

20 Feb 2002 Nick Hark

P02-33-38

19P/006 Continued




We closed this lot out level w/ the top of the possible continuation of WRATH on this lot's Northern side. This lot overall was of sandy silt texture with ~~ca~~ 50% inclusions of large cobbles, probable tumble of very poorly sorted composition.

19P/007 This lot is really in the middle of a midday funk for me. I really don't feel like being out here right now.

68-87 cm BGS. This BGS measurement is taken 13 cm ^{south} from the Northern Edge of EUS. This is where the apparent WRATH's southern edge is. I found a ~~tooth~~! It is 8.5 cm ~~BGS~~ BGS. ~~90 cm south~~ It is 36 cm south of the northern edge of EUS. It was 90 cm west of the eastern edge of EUS. It has 3 roots so I am assuming that it is an animal tooth. I found some pot shards 3-5 cm to the south of this tooth but nothing out of the ordinary. It is 8 mm thick.

I also found a small bone chunk in the same E-W & N-S location as the tooth above. However it was 3 cm further down BGS 88 cm BGS.



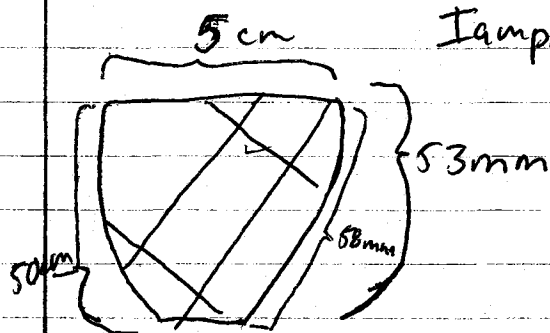
20 Feb 2002 Nick Heath

PO2-33-37

19P/008

This is the first lot in EU 6 of 19P. It is 12 cm BGS from the NE corner of EU 6 ~~to sloping~~ to 10 cm in the SE corner of EU 6. It is 100 cm by 100 cm square

70 cm south of the Northern line a piece of shalated ceramic was found. It was 9 cm BGS of the NE corner ~~area~~ of EU 6. It was 80 cm west of the eastern line of EU 6.



I am putting it in the "Cool" stuff bucket at the lab.



Ed said that this scared piece of ceramic probably is a sensor lid.

21 Feb 2002 Nick Heath

19P/009

This morning we broke ground @ 7:20. Beautiful clear day. I'm feeling better today, even thought I thought it was Friday, but really it's Thursday. I closed off lot 19P/008 yesterday so now we start in the next ~~area~~ lot in EU 6.

For this lot we are starting to excavate on the western side of EU 6. This is because I am anticipating a structure running north-south 44 cm west of the eastern line of EU 6.

This lot is from 12 - 30 cm BGS. I will see it this. Lot ends at the possible structure.

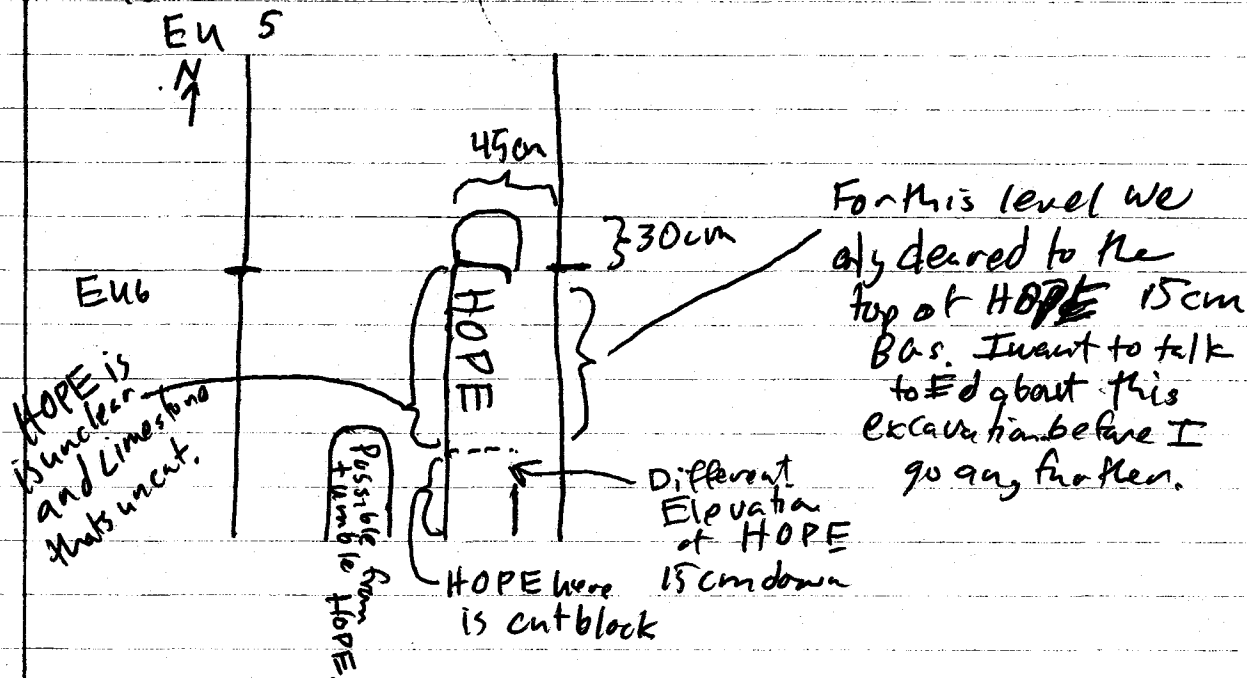
21 Feb 2002 Nick Heath

POD-33-40

19P/009

Continued

I will name it hope if it is a structure.
While excavating we found an incense burner piece w/
a hole in it. We also found a few black and
dark obsidian pieces. Along the Eastern edge
EU6 in the southern corner I found Bajareque.
I stopped at 30 cm Bas because it is the
top where the possible Floor formed by ENVY
is formed.

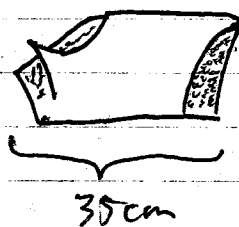


The tumble from HOPE is a pile of stones lying flat on one another. However N to S, they slope 15cm North of the southern edge of EU6. I am leaving this tumble in its stack. It is possible that this tumble continues to the south however this is improbable because of the dirt (15cm) to the south of this pile of stones. This pile is a large piece of cut block ~~that~~ that has been broken. Underneath it, there are lots of flat face, uncut limestone, 4 pieces.

21 Feb 2002

P02-33-41

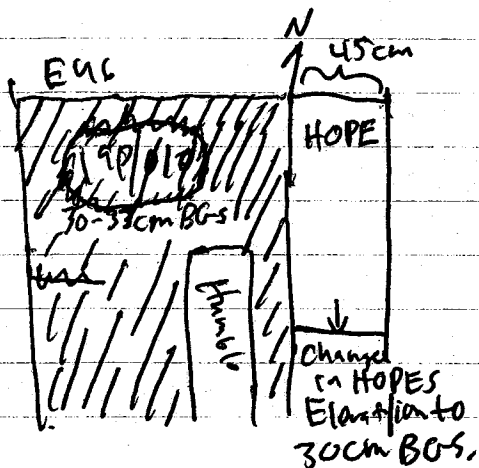
19P/01D This is 30-33cm BOS for the next lot down in EU6. I wanted to have this be its own separate lot because this is the soil that formed the floor in between the very poorly sorted stone floor. At 32cm BOS, 30cm south of the northern line of EU6 + 86cm west of the eastern edge of EU6 a piece of bone was found. It is inconclusive if this bone is faunal or human. It is the only piece so probably faunal. It is 14cm thick. Included a smaller probable piece of bone that is maybe a chip of this stone.



The roots are causing problems and slowing the work down in this lot.

The small stones are also slowing us down. I am deciding to excavate a little bit into the stones (1cm more or less) because I want to include the soil/artifacts between the floor stones.

The soil in this lot is Sandy Clay.



19P/01D

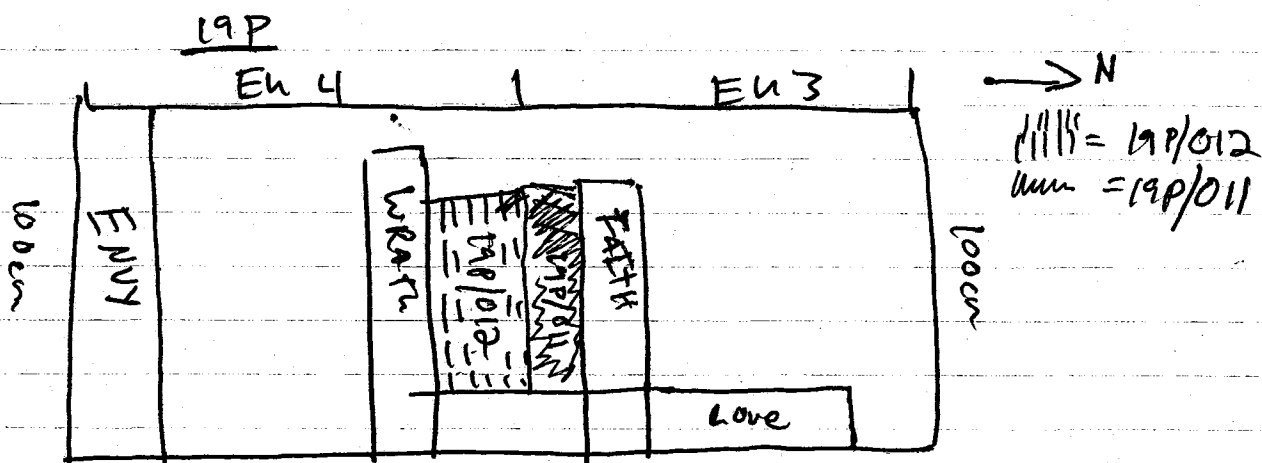
19 P/01 This is a lot to go back & do some cleanup in EU3. It is the lot to the south of FAITH. It is 83cm to 89cm BOS at the SE corner of EU3. This BOS measurement is level w/ the ground surface in the NE corner of EU6, 19D. This lot is 23 x 70 cm square. I did this lot to make

21 Feb 2002 Nick Hea - 12

P02-32-42

19P/011 Continued. the bottom layer of EU3 in level with the Plaza level evident in the northern portion of EU3 19P & in EU1-4 of 19D. We found some ceramics and few lithics

19P/012 This lot is of similar purpose as 19P/011, to clean up the soil to the south of FAITH and make the bottom excavation level of EU4 level w/ the plaza evident in 19D 1, 2, 3, 4 & 19P EU3. The BG-S measurements are 85 to 89 BG level. This lot is 50 x 95 cm square. North of WRATH. We found some ceramics and little lithics. Also this is ~~NW~~ West of LOVE.




19P/013 This is the first lot in 19P EU7. 4 cm BG-S to 12 cm BG-S taken from the NE corner of EU7 19P. I believe that SLOT is continuation from 19D EU7 will become apparent. I am also anticipating more BG in the NE corner of EU7 because of the visibility of BG in the SE corner of EU6-19P.

21 Feb 2002 McElhen-M

P02-33-43

19P/013 Continued.

This lot is proving to be very interesting. The eastern 30 cm of EU7 I have pulled a 6 x 12 bag of BT with the possibility for more. This is more BT than I've found in any other lot. In structure 351, 19I/01 a similar amount of BT was found. I have a feeling that between 351 & 97, this structure there is lots of BT. I also found a small flake of green obsidian. It is very rough ground. Needles and barely worth noting except that it's green.



Bonifacio is really becoming the Zen master w/ the trowel. Its like he just slips it through the earth like a samurai through his toes. ENO on the other hand is like carelessly shoveling, always flinging dirt through the air with his trowel. Interesting.

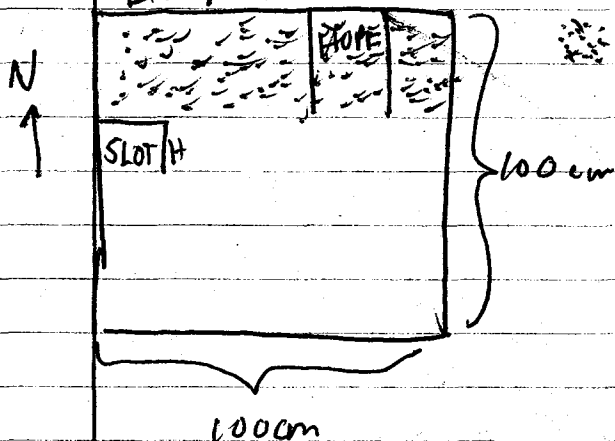
19P/014 This lot is going to be a east to west excavation starting in the N. W. corner of EU7. The southern edge of this excavation lot will follow SLOTH 21 cm south of the northern line of EU7. SLOTH continues East into EU7 19P from EU7 19D for only 33 cm. SLOTH in 19P follows the similarity of being only 1 stone tall and the bottom being 25 cm above the floor formed by the terrace ENVY. HOPE continues on in this lot w/ 2 pieces of Cat block. At HOPE I went down 4 more cm to the top of ~~the~~ HOPE but continued to dig West to East.

21 Feb 2002 Nide Heurk

PO2-33-44

19P/014 Continued.

EU7 of 19P



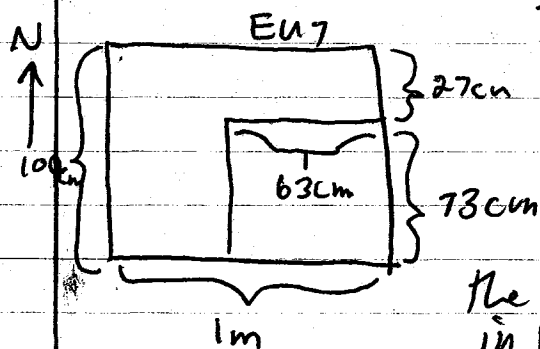
~~100cm~~ = ~~100cm~~ 19P/014

12-30cm BGS From the
NE corner of EU7
100 x 27cm square along
the Northern line of EU7
of 19P. 27cm to the south
and 100cm runs east to
west
Ceramics & lithics & little
Byzantine

22 Feb 2002

19P/015 This lot is the first lot of a day w/ a lot of
lot cards, but it's Friday so all is well. Mera
is fresh today so all will be well.

This lot's northern edge is 27cm south of
the northern edge of EU7. It is 63cm wide
starting at the eastern edge of EU7.



This lot is 12cm BGS in the N.E.
corner of 19P/015 to 30cm
BGS from the same corner of the
lot.

In the SE corner of 19P/015 EU7
the continuation of Structure 351
in 19I/EU11 became evident, or at
least that's my guess. The stones are
badly tumbled just as the stones in 19I/EU11 are.

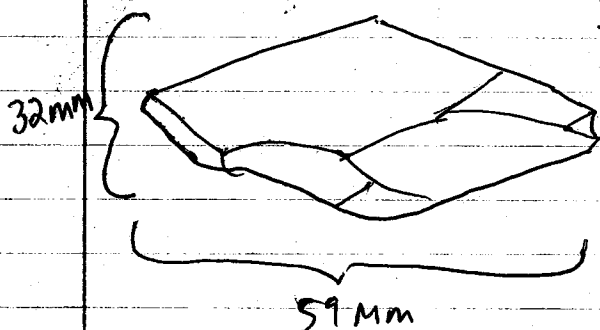
22 Feb 2002 Nicholas Henrich
19P/Ø15 continued.

P02-3745

This terrace is called DANNY in
19I EU11 and when it's more clear to me
then I will call it chastity.

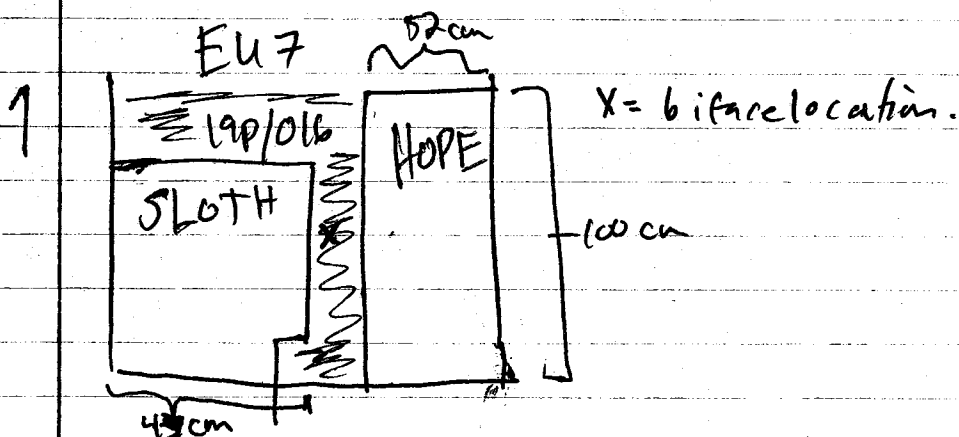
19P/Ø16 This is the lot directly beneath 19P/Ø14.
30 cm BGS to 309 cm BGS & FROM the
NE corner of EU7-19P. 27 x 46 cm square.
It starts on the ~~Western edge~~ Northeast corner of
EU7 and goes 27 south and 46 cm East.

In the southern continuation of lot 19P/Ø16 I found my
first biface of stone. It was 47 cm BGS at the Northeast
corner of EU7. It was 53 cm to the west of the eastern line of EU7
and it was 28 cm south of Northern line of EU7.



It was well worn on all edges and the
right tip was broken. It was
in between SLOTH and HOPE
but its context stratigraphically
makes it contemporary w/ HOPE
not SLOTH.

This biface was in the southern
continuation of 19P/Ø16. I will not try
to describe this lot w/ words, but



22 Feb 2002 Nicholas Henrich

P02-33-46

19P/17 This is the first lot vertically in 19P-EU8.

OBGS to ~~13~~ cm BGS. The continuation of HOPE is immediately apparent after 5 cm of excavation. HOPE is ~~33~~ cm BGS. In EU8 HOPE is 2 large cut block pieces running North to South. These stones are 29 cm east to west wide and 45 & 50 cm North to South. I am not sure of their height at this time because ~~the~~ now this lot is done at the top of HOPE @ 33 cm BGS.

HOPE the structure in total 345° of N. It starts in ~~EU5~~ EU5 and goes in EU9 of 19P. The stones in EU5, EU6 are not cut block but rather rough ~~cut~~ limestone in a more or less square shaped. In EU7 the cut block architecture starts and continues to the south into EU8 & 9. HOPE is 337 cm North to South.

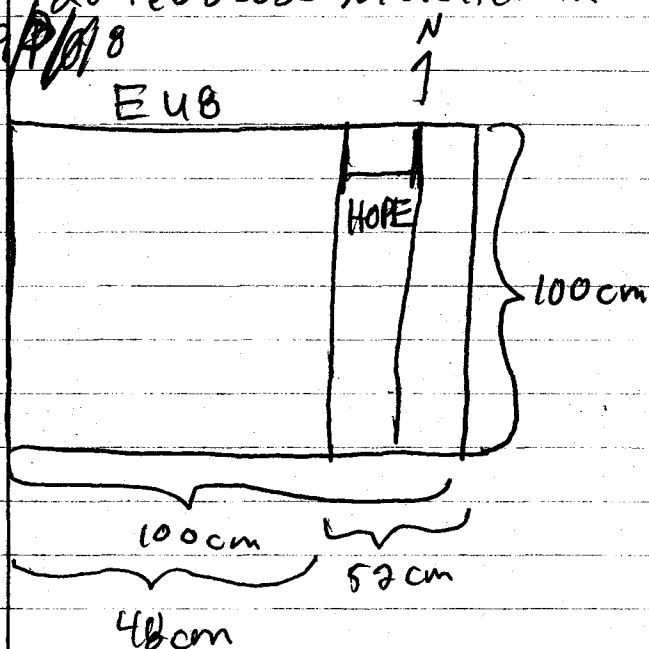
~~Where~~ Ceramics & Lithics in equal proportion of BGS.
19P/18 This lot is the lot 13 cm BGS to 27 cm BGS in EU8. It is the western side of HOPE and the western side of EU8. PRIDE in EU9 is visible to the south.

We found an abundant Carbonsaur. few Ceramics. The Carbonsaur was 60-76 cm North to south and 40-66 cm east to west. It was a layer 1-2 cm thick. It was about 24 cm BGS. I am speculating because of the stratigraphic layer of this carbon I think that HOPE and the carbon are contemporaries.

I also found a piece of green obsidian 26 cm BGS beneath the Carbon sample.

22 Feb 2002 Nick Hertz
19P/18

P02-33-47



25 Feb 2002 Nick Hertz

19P/19 Today we broke ground at 7:15 on a beautiful morning. I didn't sleep too well last night, I stayed awake well thought. We are starting in EUB at 19P. EUB is directly east of EUB at 19D. We are excavating 27 cm to 34 cm BGS. We are excavating from the western side of HOPE in EUB to the western edge of EUB. This is a 52 x 100 cm square. 52 East to West 100 cm N-S, except for a 36 x 37 square in the NW corner of EUB.

We find ceramics and the continuation of
GREED from 19D/EUB

25 Feb 2002 Nicholas Heath

P02-33-48

19U/001 This is the first EU in 19U. We are going to continue to excavate the EU's North to south more to the Eastern side of 19P, 19U is directly east of 19P.

I am going to station EU 3 of 19U, directly east of EU 1. There are two Antonio Tenwell, and some name I can't understand new names

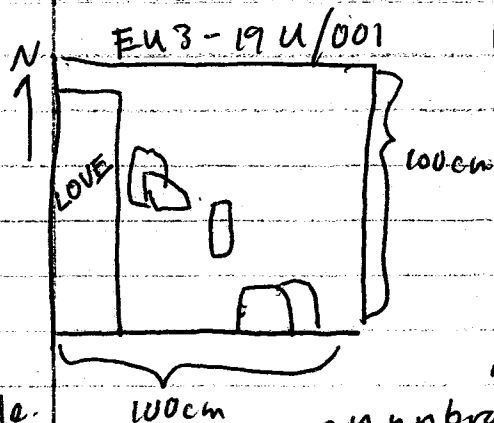
for the other one. Maybe I will catch it later.

We are going to continue to use the BUS point used in 19P + 19D from the NE corner of 19D EU 6. This is to continue to get a continuity of BUS measurements relative to each other not to the ^{actual} ground surface.

This EU then is 65 to 80 cm BUS and 100 x 100 cm square so this is from the top of the ground surface 0 cm to 15 cm.

The other side of LOVE was immediately evident and possibly the continuation of FAITH east to west.

There appears to be more rubble @ 5 cm BUS more or less as drawn below. The surfaces are not level



horizontally but are more uneven towards the bottom of this lot. We started finding more ceramic. An interesting little glob of Obadiah was evident.

It was basically ~~spherical~~ spherical and of black obsidian. It was

an unbroken perlight ~~nodule~~ nodule.

Because of the abundance of artifacts, ceramics and the perlight nodule, coming out of the NW corner of

19U EU 3 I decided to close this lot and start another where this possible midden is.

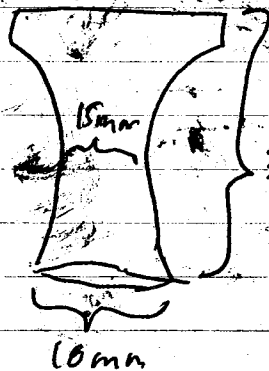
25 Feb 2002 Nick Heath

Post 33-49


19P/22P This is the continuation of 19P into EU9. EU9 is a 100 East to West by 50 cm north to south square of 3 cm Bas to 63 cm Bas. The possible continuation of PRIDE was visible from the surface & after 5 cm of excavation it appears that PRIDE continues 1 stone into EU9 19P for about 48 centimeters from the western side of EU9 to the East. This stone is poorly sloped down the hill behind to the south of structure 97. I do not anticipate that PRIDE will not continue any further to the East of 19P because the hill slopes around and would not allow for any other continuation of PRIDE to exist, it would have fallen down the hill.

Few ceramics and even less obsidian was evident. We did find a oddly shaped piece of ceramic however.

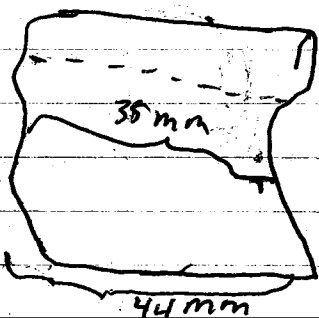
35 mm
front view



top view



side view



25 Feb 2002 Nicholas Heath

P02-33-50

194/002 This is the first vertical lot in EU8 of 194. 0cm BGS to 10 cm BGS from the NW corner of 194. This 194-EU8 is directly east of EU9 in 19 P. 100x100cm square. There is immediately lots of trouble in this unit. A terrace top started to become evident in EU8 of 194. I will name this PATIENCE. The upper face of PATIENCE 3cm BGS in a couple stones and 10 in others. All other elevations for Patience are in between 3 & 10cm BGS. A large chunk of BT was found that the lab will want to look at.

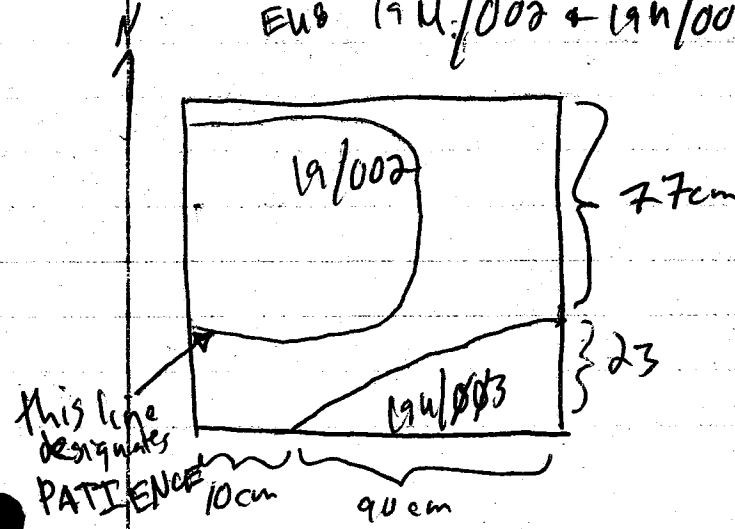
special BT

The SW corner of 194/002 slopes further down to 15cm BGS from the NW corner of EU8. See drawing below

3
194/003 This lot is going to possibly find the ~~same~~ terrace that has created PATIENCE 15cm BGS to 67cm BGS. It is the SE corner of EU8. See drawing below.

EU8 194/002 + 194/003

The terrace that has become apparent continues on, at least on the surface w/ the terrace visible in 351 and the ground/surface between 351 + 97. I am naming this rough terrace wall CHASTITY.



4 25 Feb 2002 Nicholas He'
19U/008

PO2-33-57

~~Continued~~ This lot is the possible midden in EU 3 of 19U. It is in the N.W. quadrant of EU 3 to the east of LOVE and to the North of the tumble in the southern half of EU 3 of 19U/001. 80 cm to 83 cm BGS.

After excavating for 2 cm down we came to the same level as the plaza evident in 19D EUs 1-4 and 19P of EUs 3 & 4. I decided to stop excavating this as a midden and to continue to excavate the rest of the EU at this ~~tumble~~ lot as the soil right above the plaza surface of strata at 82 to 83 cm BGS.

19U/006 This lot is the first in 19U EU 4. It is 40 cm BGS to 70 cm BGS from the level line from the top of the structure in the N.E. corner of EU 6 19D. The point is in the N.W. corner of EU 4-19U. This unit is 100 cm square as is this lot. I am hoping to dig 20-25 cm and have the continuation of WRATH visible. This EU is directly east of EU in ~~19P~~ 19P & 19D. The continuation of WRATH was not evident in this lot. I find some ceramics and lozics along of tumble.

26 Feb 2002 2002

19U/008 This lot is a 100x100 cm square in EU 4 of 19U. It is 70 cm BGS from the N.E. corner of EU 4-19U. This ~~lot~~ lot is to uncover the continuation of WRATH. To do this we are going to excavate from the North to the South at 5 cm down so 25 in total BGS N to S. (PO2-33-54)

194/005 25 Feb 2002 Nicholas Herz
D02-33-82
This is the ~~first~~ ⁶³ lot in EU 7 of 194.
It's 100 cm x 100 cm O BGS to 15 cm BGS.
It is directly east of EU 7 off 90 + 90. I am expecting to
encounter the continuation of DANNY from Structure
351 + Patient from EU 8 194/006. In the
southern side of this EU, we are starting to find
small obsidian flakes and chert flakes and
little BS. I did find the continuation of the
Terrace Floor PATIENCE Quite distinctly also.
at 5-10 cm BGS. The overall level of
the bottom of this lot is between 10-15
cm BGS because of the high amount
of humble and PATIENCE. I am deciding
to close this lot & move into EU 5 to maybe
get a better sense where DANNY of structure
351 is coming into play in EU 6.

194/007. ¹⁴ 14 cm BGS to 32 cm BGS from the NE
corner of EU 6 of 194 ~~194~~ 100x100 cm square
At 15 cm BGS we find a piece of animal bone.
I anticipate because of the closeness to the surface
(10 cm) it is not contemporary of any of the
structures. It was 62 cm ~~east~~ west of the east line
of EU 6 and 73 cm south of the intersection of
EU 6. It was 13 cm by 10 cm and about 3 mm 5 mm
thick.

26 Feb 2002 Nicholas Heintz

P02-33-53

194/007 Continued. This morning we broke ground at 7:30 am
Well Rested and ready to rock & roll so to speak.

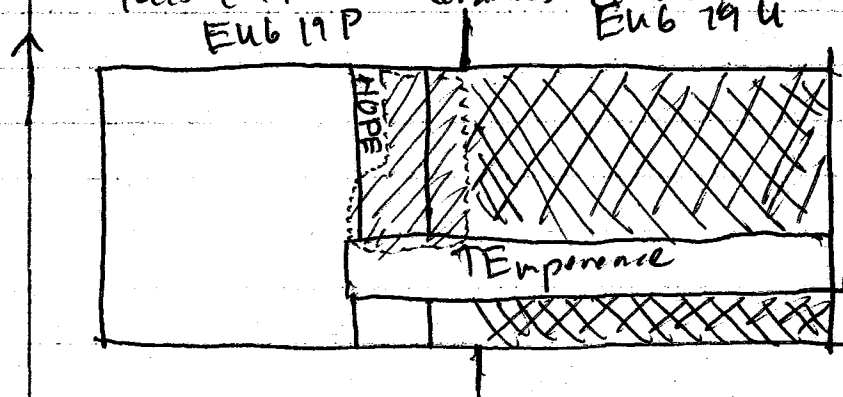
Eno & Bonifacio continued to dig in 194/007 of
Eub of 194. The continuation of Patience was apparent
in this lot. There is an apparent East to West line
of stones at 17 cm BOS 40 cm south of the
Northern line of Eub-194. It's possible that this

line is the northern face of the Terrace formed by
CHASTITY and the Terrace Floor PATIENCE

This seems unlikely however because for 20 cm
to the south of this possible line there are no
artefacts of PATIENCE. PATIENCE does not have
a clear end on the Northern edge to the south of this line
of stones which I am now naming TEMPERANCE.
On the North side of Temperance there appears again the
floor level. Patience with much certainty. See Drawing
below Ceramics & BOS evident

19P/021 This is 12 cm BOS Lot to 22 cm BOS.
It is 19P Eub. It is ~~on the~~ the soil &
small stones on top of and to the east of HOPE.
It is basically a square 45 cm east to west
by 64 cm North to south. Square TEMPERANCE
seems to overlap HOPE in the SW corner of
this lot.

Ceramics Lithics BOS all evident



19P/021
194/007

26 Feb 2002 Nicholas Henry


P02-3354

194/008 Continued

We are going to make this lot be level w/ the top of WRATH evident in 1944 - EU 4. ~~2~~

This is between 77 cm BAS + 70 cm BAS across WRATH West to east. We leveled at this 75 cm soil level and then closed the lot.

~~194/010~~ This lot is the



194/010 This lot is in EU 3 of 194. It is the soil underneath the tumble that I left to further investigate. It is 80-87 cm BAS underneath these. We found a very nice biface at about 85 cm BAS 50 cm west of the eastern line of EU 4 and 40 cm north of the southern line of EU 4. These numbers are all approximate because we found the biface ~~exposed~~ looking through the already excavated soil.

26 Feb 2002 Nicholas Heath

P02-3385

194/009 This lot is in EU 5 of 194. It is the lot to make EU 5 more or less level North to South. To do this we started at 20 cm BGS from the SE corner of EU 5 and then excavated between 5-10 cm from the south line of EU 5 to the North, leveling off horizontally all flatina until we reached the 40 cm BGS NE corner of EU 5.

We were unable to make this 40 cm throughout because at about 50-54 cm south of the northern line of EU 5, the continuation of ENVY is possible. The Tumble behind this possible continuation is therefore (to the south) part of the terrace PATIENCE formed by ENVY.

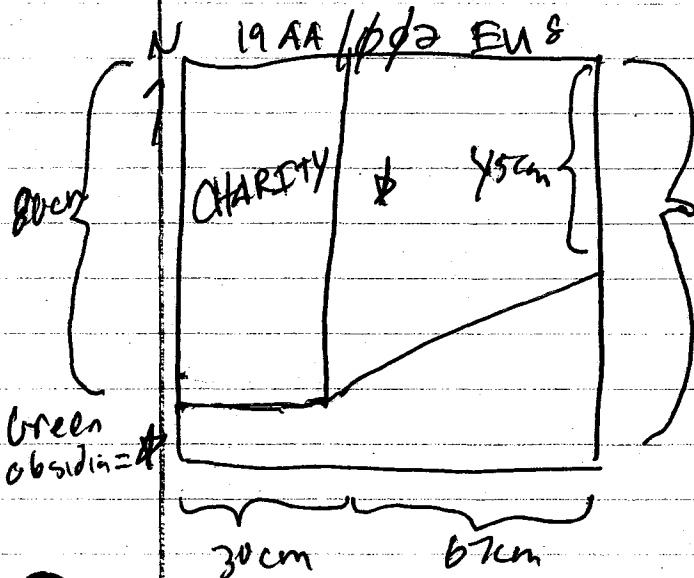
We will stop at this lot now and then excavate this EU 5 North to South later. We had to excavate

19AA/001 This EU 7 of 19AA. It is directly to the East of EU 7 in 194, 19 P & 19D. It is 13 cm BGS from the NW corner of EU 7 to 23 cm BGS. It is 100 cm x 100 cm square. I am hoping to see the continuation of PATIENCE on a new terrace wall to give PATIENCE an eastern Boundary. PATIENCE is not very clear. It is possible that there is a corner from DANUV in 351 that forms somewhere in 19AA EU 7 below this lot.
Lithics & Ceramics

26 Feb 2002

P02-33-56

19AA/002 This EEU EU 8 is directly to the south
at EU 8 of 19AA



At 46 cm west of the eastern
edge of EU 8, 27cm south
of the Northern edge of
EU 8 & 67 cm BOS
we found an obsidian
green obsidian piece
3.3 ~~cm~~ cm long 1.3 cm
wide and 2mm thick
It has the proximal end, but
not the distal end.

It was up against Charity.

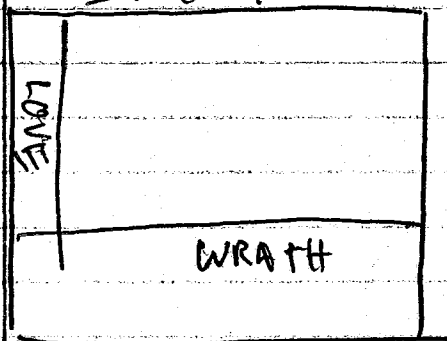
CHARITY is a terrace wall w/ North to South
Alignment Perpendicular to HOPE. In this
EU 8 it is 80 cm North to South. I am expecting
it to continue to the North. The western eastern
side of CHARITY is 67cm west of the eastern
edge of EU 8

Ceramics ~~only~~ Green obsidian, chert

26 Feb 2002 Mick Heath

P02-33-57

19U/011 This is a lot in 19 U-EU4 It is 77 cm BOS to 87 cm BOS. The bottom of this lot is level w/ the plaza surface visible in 19 D-EUS 1-4, 19 P-EUS 3+4 19 U-EUS WRATH Eastern edge is 87 cm South of the northern line of EU4. We will pick up tomorrow in this EU4 19U lot.



27 Feb 2002 Mick Heath

19U/011 Continued.

We broke open this lot again @ 9:45 am. Looks like rain. We finished up by clearing up the Northern face of WRATH and the eastern side of LOVE. The upper surface in WRATH in EU4 19U is 72 cm BOS and 60 cm South of the Northern edge of WRATH. LOVE is 89 cm West of the eastern edge of EU4-19U, and between 66 x 72 cm BOS from the NE corner of EU4

19U/012 This is the first vertical lot in EUS of 19U. This lot is 95 cm x 100 cm square directly east of EUS in 19 D + 19 P. ~~19U/12~~ 19U/12 is 40 cm North to South + 100 cm East to West. We are going to excavate North to South. It is 46 BOS to the top of this lot to 61 cm BOS at the bottom. The reason that I stopped (continued on page 61)

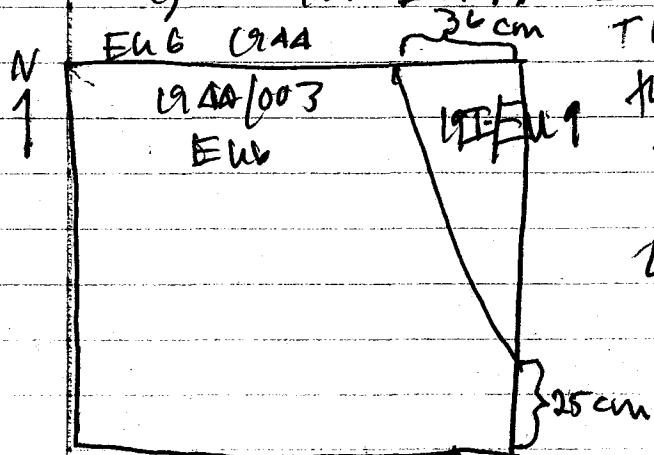
06 Feb 2002 Mike Heath

P62-33-58

~~1944/003~~

1944/003

This unit is in EU 6 of 1944. It is coming up against 1944 EU 9 to the North East. See drawings below.



This EU is 15 cm BWS from the S. West corner of EU 6 to 15 cm BWS.

We will pick up tomorrow in this lot.

27 Feb 2002 Mike Heath

1944/003 Continued

We broke ground at 9:45 am. Feels like rain.

This lot is turning very little ceramics and less flammable than EU 6 in 1944 + 19P. This

is probably because we are not excavating the summit of the building any more. We found a Biface

27 cm BWS from the SW corner of 1944/003. It was 22 cm North of the southern line of 1944/003.

It was 57 cm East of the western edge. We also found a perlight Module in this EU, EU 6 - 1944/003.

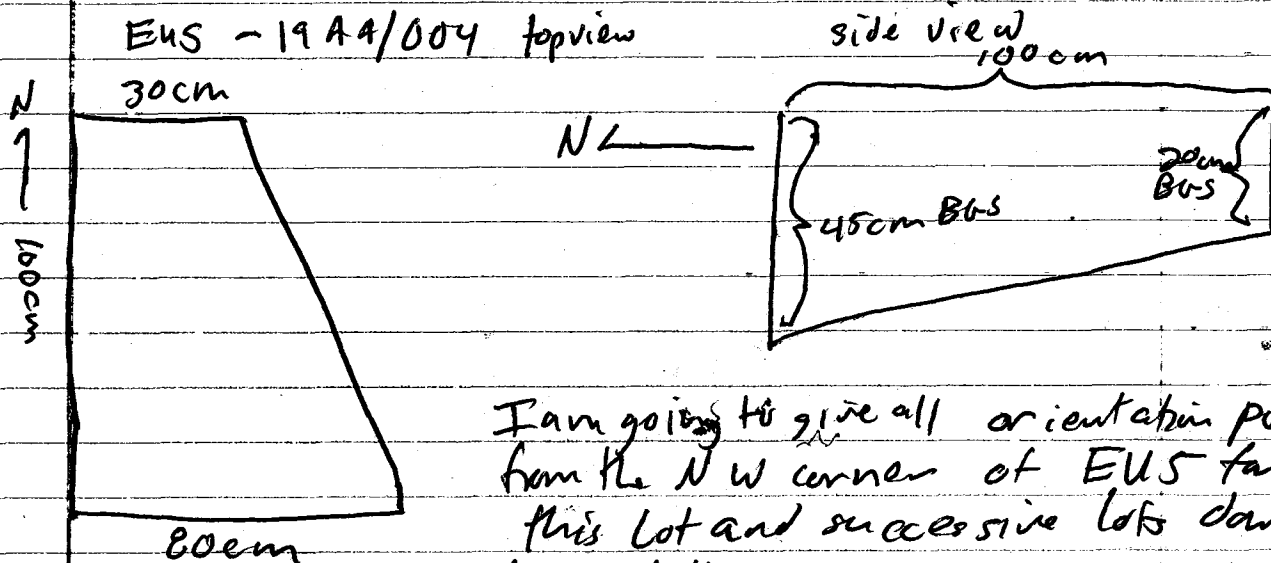
The Continuumat ~~TEMPERANCE~~ was TEMPERENCE was visible at 25 cm BWS on TEMPERENCES western edge and it slope down horizontally to the east.

Biface

Perlight Module

27 Feb 2002 Nick Heath
 19AA/004. This is EUS of 1944 it is not
 square, see drawing below.

P02-33-59



I am going to give all orientation points
 from the NW corner of EUS for
 this lot and successive lots down
 horizontally.

Fanned
 Bone


I found a piece of Fanned bone 27 cm east
 of the western edge of EUS - 19AA/004. It was
 20 cm south of the northern 30 cm long line,
 and 52 cm B-S.

We found ceramics & lithics

Also possibly a cornerstone between ENVY
 and CHARITY, however since it is more in

EUS of 1944 I will describe it in EUS-1944/p12
 19AA/005 EU4 of 1944 directly east of EU4
 1944. It is 66 cm B-S in the NW corner
 of EU4 & slopes up to 46 cm in the SW
 corner. It is not 100 x 100 cm square, see drawing below
 EUS - 19AA/005

Continued on P02-33-60



drawing is wrong. see page 61
 for correct drawing.

27 Feb 2002 Nicholas Henrich

PO2-33-60

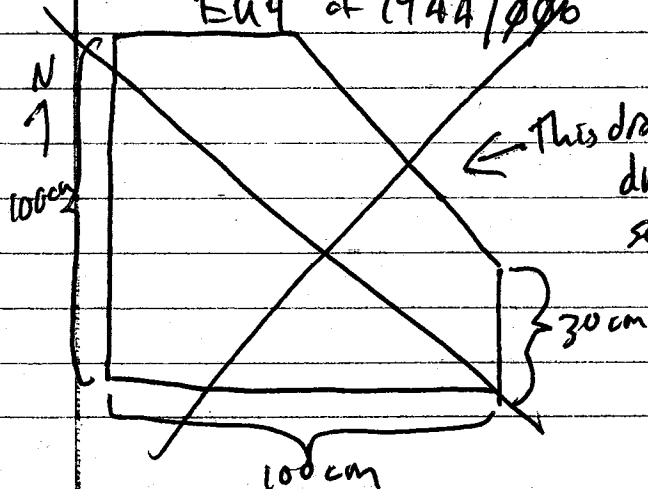
1944/005 Continued from PO2-33-~~60~~ ~~61~~ 59

We closed this lot at 65 cm BGS in the N W corner of EU 4. Because of the evidence of tumble throughout this EU EU 4 it is unclear at this time what is tumble & structure. I have now ask that they excavate in the NE corner of this EU and expose the faces of these stones. I can then better determine in a North to South direction what is going on w/ these stones.

28 Feb 2002

1944/006 This morning we broke ground at 7:20 am. The rains wrecked havoc last night on the trenches. Standing water in EU 3 EU 4. I decided to continue what I wrote about yesterday and start excavating 1944 in EU 4 in the NE corner. The soil is sticky, very badly to the stones, shoes, and artifacts. I am now fully anticipating it hard or to find the smaller artifacts.

EU 4 of 1944/006



← This drawing is wrong as well as the drawing of 1944/005 on page 59. see page 61 for correct drawings

27 Feb 2002 Nick Heath

P02-33-61

194/012 Continued from page P02-33-57

The reason that I stopped excavating 40cm south of the Northern limit EU5 was because its possible that the ambiguous continuation of ENVY is evident

194/013 This lot is 61cm B.S. to 65cm B.S.

It is 100cm wide east to west & 40cm North to South. Ceramics, Lithics evident to expose ENVY Dig North to South along the Horizon. Tumble present for EU5

26 Feb 2002

We broke ground at 7:20 am this morning. The rain yesterday was still standing in 194 EU3. 194 EU4 had signs of standing water last night too. I realized that I forgot the bag from 194/013. It must have ended up in the lab. I will then start a new lot for 194.013 to be 194/014

194/014 65-72cm B.S. South of WRATH in

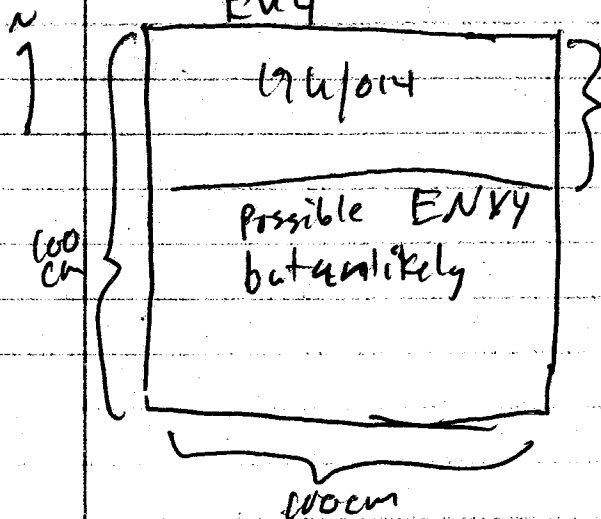
EU4 of 194. Noted Few Lithics & Ceramic

EU4

W. Didn't find a clear WRATH so will continue

39cm to excavate N to S at a higher elevation in EU4 of 194.

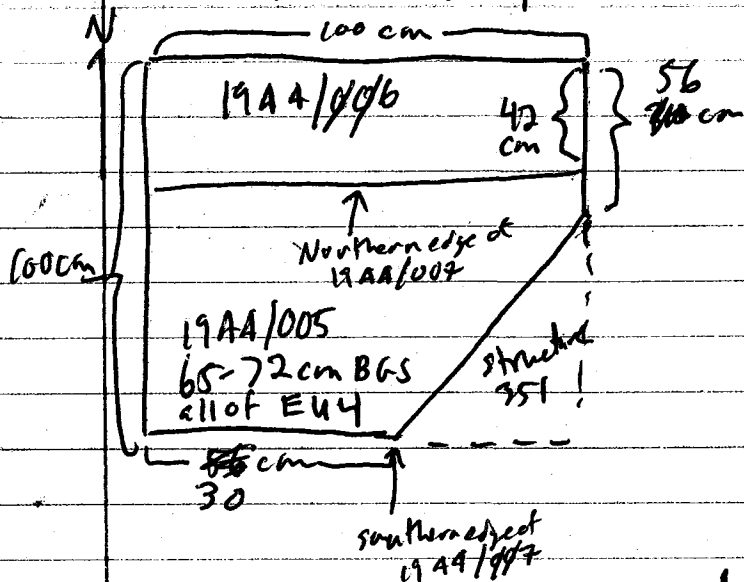
Very strange that we found so few artifacts.



28 Feb 2002 Mike Heath

P02-33-62

1944/006 Continued from p 60
1944 EU 4



I decided to change the shape of this lot from the N E corner at EU 4 to the whole Northern edge at 42 cm south of the Northern line of EU 4.

71-87 cm BGS

Wofand BD, Coramics & lithics
nothing worth special attention


At this point I decided to shift my focus from trying to find the corner w/ my

original 2 works, Eno + Bonifacio to 1944-EU 7.

1944/016 This is EU 7 of 1944 on the summit at 97. We are excavating some tumble more or less 30 cm south of the Northern line of EU 7 at 10/20 cm BGS. The tumble is not level vertically so its elevations range 10 to 20 cm BGS. We removed 3 stones

All of this tumble was keeping down at its Northern end, making me think that they were tumble brought up. I did this little bit

EU 7 of 1944 of excavation to determine if there



arrows show direction of slant was another possible structure similar to TEMPERENCE except more southerly

28 Feb 2002
19U/015
E44

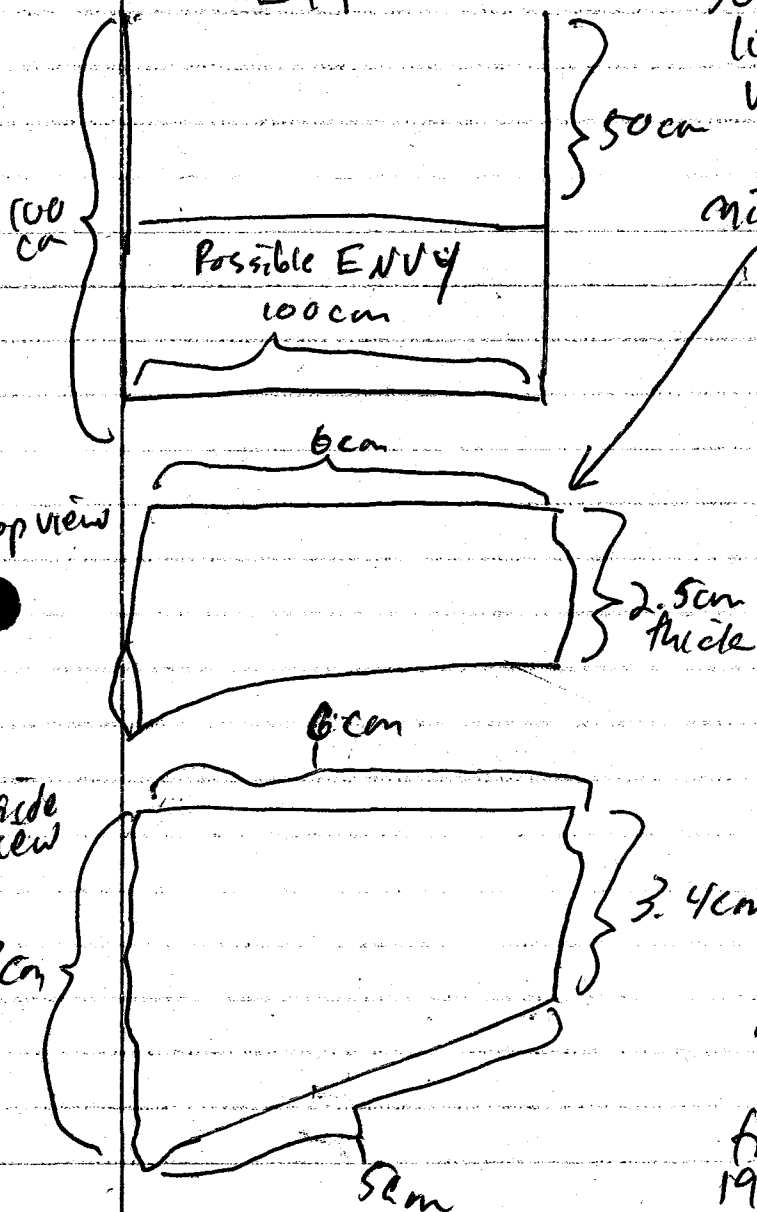
Nick Heath

P02-33-63

30cm BOS to 20 cm BOS from

50cm South of the Northern
line of EU 5.

We found a large piece of
Ceramic Drain below. It
might be worthwhile for the
lab to look at. It is only
notable because of the thickness
of this piece. It ~~is~~ would
be part of a large Ceramic
piece ~~is~~ because it would need to
be very thick.



At 52cm South of the
Northern line of EU 5-19 U
HANGING GARDEN

became evident it is
perpendicular to HOPE.

H. GARDEN is

higher on the western side
at 18 cm BOS but then is
only 1 stone wide ~~to~~ E to west.

from the eastern side of EU 5
19 U. At 22 cm East of the

western edge of EU 5-19 U H. GARDEN drops
vertically and is now 29 cm BOS. It continues at this
height for 72 cm in total east of the western edge of
EU 5. Tumble the hills the eastern side and the
line of ~~HOPE~~ H. Garden disappears. H. GARDEN
is only 1 stone thick vertically ~~and~~ except for the
western side where it is overlapping for 15 cm.

28 Feb 2002 Nicholas Hewitt

P02-33-6⁴X

1944/016 continued from p.602

The final BOS measurement was more or less
31 cm BOS. We didn't find any possible similar
Southern structure like TEMPERENCE.

I am in agreement about the relationship of TEMPERENCE
and the possible continuation of PATIENCE
Marked TEMPERENCE.

1944/007 This lot is from E4~~4~~ of 1944. It is
from 50 cm BOS to 65 cm BOS. Its purpose
is two fold to level off E4~~4~~ of 1944 +
to determine the possible continuation of
WRATH. ~~This is northern line is gone~~ This
lot's northern line is going to consist of the southern
edge of 1944/006 and continue to the south
50 cm. The BOS measurement of 50 cm to 65 cm
BOS is from the S W corner of E4~~5~~. Because
of the elevation changes between 1944/005 +
1944/007 this accounts for the different
BOS measurements. We found little ceramics and lot's
of one piece of BO. We didn't find yet
the continuation at WRATH. However, at this
BOS measurement. Refer to page P02-33-62
for a drawing of the vertical view of 1944/007

4A

26 Feb 2002

P02-33- 65

19 U/015 Continued from p. 63 HANGING GARDEN

Description

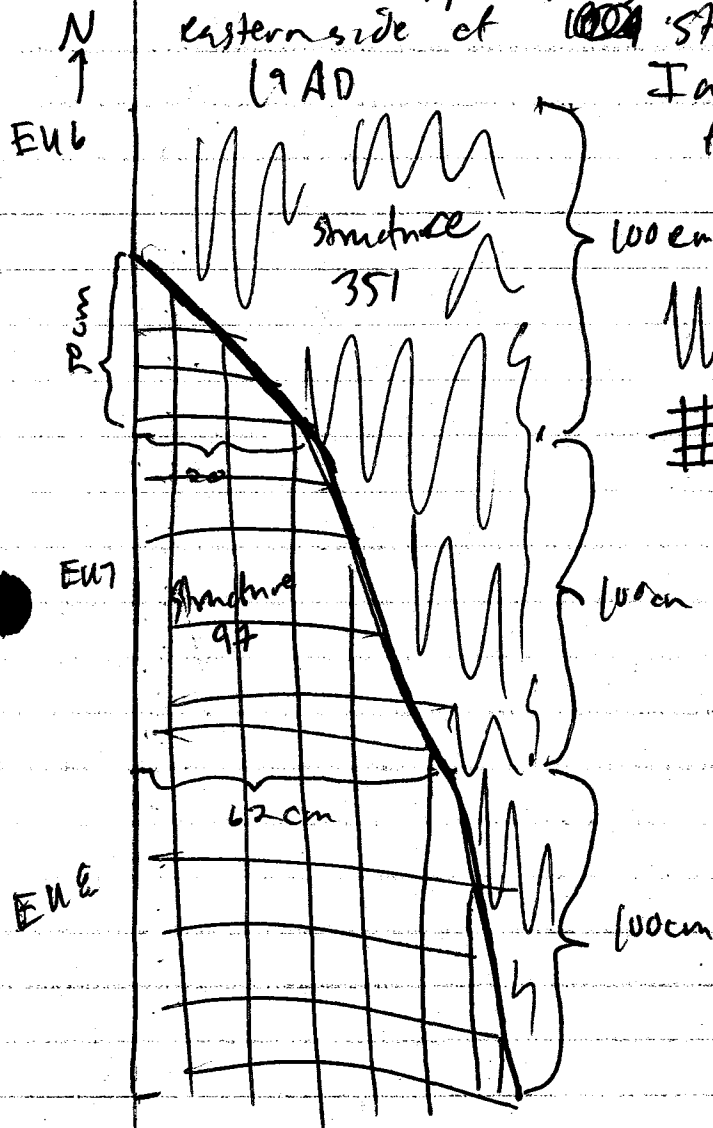
ENVY is also evident in this EU, EUS of 19 U. It is ~~consisting~~ of 3 stones w/ flat North faces in EU 5 of 19 U. The western stone is more flat on top, but it is in line w/ the other 2 flat North faces to its east. This line of ENVY is hard to determine just like the rest of ENVY in ~~EUS of 19 P + 19 D~~ EUS of 19 P + 19 D. Because of its unevenness I do not think that ENVY was, at best, poorly preserved. It is possible that the ENVY described elsewhere really is not a fence wall, but rather WRATH was the fence wall for this structure. 97.

There is more tumble directly beneath the far western stone in EUS- 19 U for ENVY. Because of this tumbling angle I think that this tumble has slide north and vertically down by the compression of ENVY above this tumble. When I go to the west of 19 D, hopefully ENVY's exact East to West line will be evident.

28 Feb 2002 Nicholas Harth

PO2-33-66

Now we are opening up 19AD to the east of 1944.
This sub opp is going to expose the farthest
eastern side of ~~1004~~ Structure 97.



I am going to start the lots
from the southern edge of
EU8 and go North w/ them.

W = Structure 351

= Structure 97

19AD/001 This is in
EEU8 of 19AD. it is
26 cm BOS in the
NW corner of EU8.
This EU greatly slopes of
down the hill to the southeast
EU8 and in EU8. The
Southern edge of EU8's
BOS measurement is 92.
Therefore this EU has
a 60 cm - elevation change

Running from the NE corner of EU8 - 19AD/001
There is the continuation of a LEX from
351. I am naming this structure PYRAMID
PYRAMID is a rough river cable wall from
the NE corner 10 cm south to the @ southwest
90 cm in length to a point 38 cm south of the
NW corner of EU8.

~~October~~ 28 Feb 2002 Nide Herk

PO2-33-67

Refer to p 66 for a drawing of 19AD.

19AD/002 This is in EU 7 of 19AD It is 26 cm
BGS from the S.W. corner of EU 7 to 39 cm

BGS. There appears to have been a
collapse 16 cm east of the western edge of EU 7
this is apparent because at an imaginary ~~line~~
line, 16 cm east of the western edge of EU 7
the rocks slope down along this line on
both sides of this line. B. Probably
nothing.

19AD/004 This is the small triangle of soil
between 351 + 97 in EU 5 of 19AD.

27-37 cm BGS from the S.W. corner of EU 5.


We cleared to the top of this triangle in EU 5.

This small triangle shaped lot yielded no artifacts
in this lot. I might excavate later here further
down

19AA/008 This is in EU 4 of 19AA it is 63 cm
BGS to 69 cm BGS from the S.W. corner of EU 5 of

19AA. ~~This lot was made~~ The bottom of this lot
is level w/ the top of WRA 14. see drawing below

I found a chamber of an *occarrina*. It is about
3 cm square and has 1 cm of curvature height.
This of fine paste.



occarrina
chamber

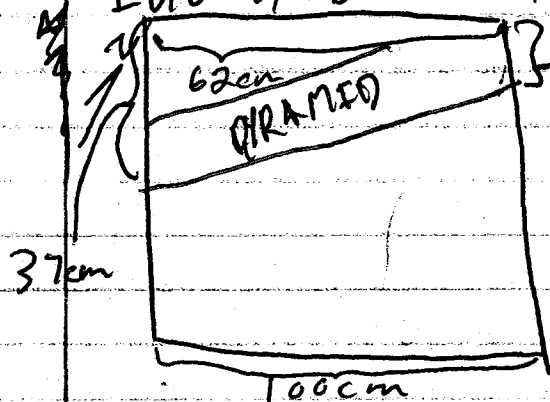
28 Feb 2002 Nicholas Heath

POD-33-68

194D/001 Continued from Pyram is 27° of North

EUB 194D

bb. Wefand lithics & Ceramic



and BT in very small quantities.
This lot is on top of pyramided clay. 194D/003 will be to the south of Pyramid because of the great elevation change that occurs. The final BOS measurement is 39 cm BOS

194D/003

52 cm BOS. From the NE corner of EUB E. to 59 cm BOS. There is a noticeable soil change at the bottom of this lot. The soil is now yellow in color before it was brown. Much higher sand content below this lot. We are following this sandy colored layer soil to the southern edge of EUB 194D. Excavator #40 told me that there is none or little in the way of artifacts in this sandy layer and therefore am not going to excavate into it. Excavator #40 has similar soil

in EUB 11 of 194 which is immediately to the west of 194D. At the southern edge of EUB 194D it is 89 cm BOS. Below this at 75 cm south of the northern line of EUB there is a sudden drop in elevation to the south and at this line it is 59 cm BOS.


1 M20 12002002 Nicholas Hensch

P020233-7569

19P/023 This is the lot that left soil with HOPE and
 it is 100% stone of 100%. EU2 in 120 Fg 1 P
 direction up to 100. This lot is 60 cm
 see drawing 2 before me. E corner of EUB-19AF
 I found the pos in the north of EU 6 cm in 196 pin 48 cm
 Bar of EU 60 H2A F2. The lot is 100%. Tumble present.

Perlight
 Nodule

I am EUB 19AF same until I get to 20 cm Bas because



30 cm
 47 cm

perpendicular to SLOT H in
 19P - EU7. This lot did not
 materialize however.

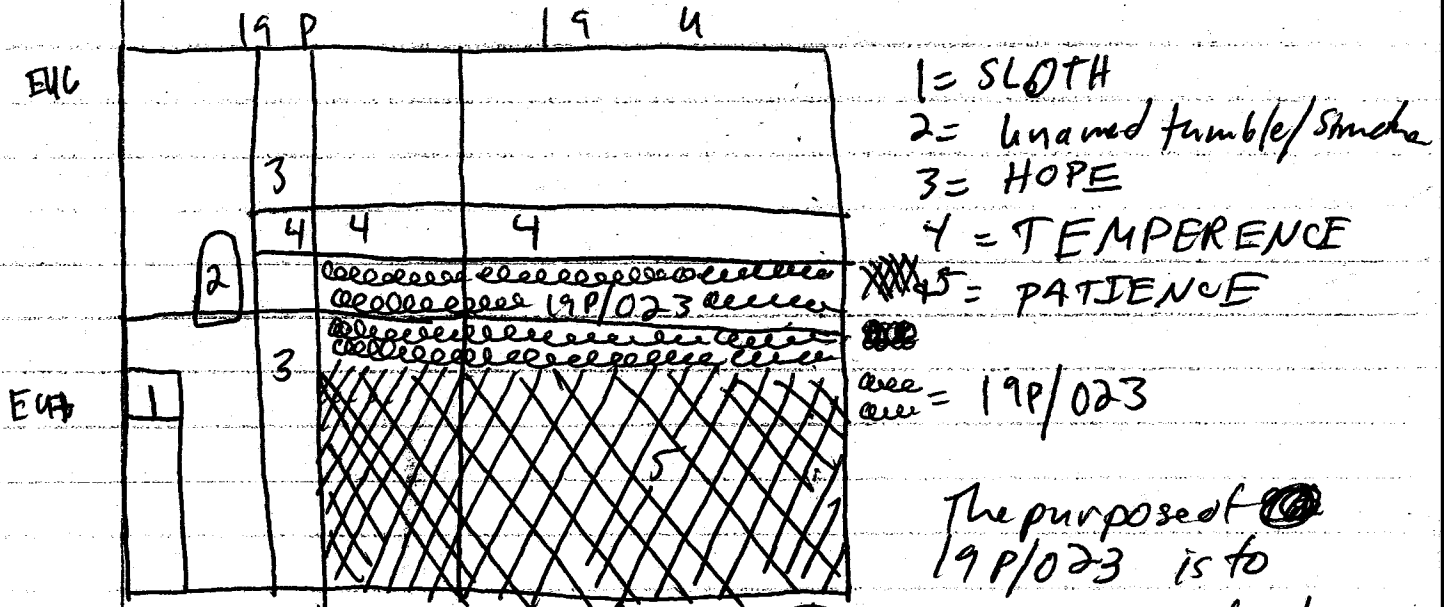
I do not want to dig into the
 terrace top formed by
 SLOT H at this time until
 I dig another setup west of
 19D.

19P/023. This lot is actually in 2 different subops
 it is in both 19U & 19P. I am going to say that
 it is 19P/023 from now on. My mistake. 19P/023
 is 37 to 100 cm Bas. It is directly south of
 TEMPERENCE. It is the soil and no tumble
 to the south of TEMPERENCE 19P/023 is
 also between EU 6 & 7. 19P/023 is 70 cm
 North to south. see drawing on page P02-33-70

28 Feb 2002 Nicholas Heath

P02-33-70

19P/023 Continued from page P02-33-69



The purpose of 19P/023 is to expose further TEMPERENCE beneath the first layer EXPOSED in 194 & 19P EUG. However I didn't find any other construction to LINK w/ TEMPERENCE. There also wasn't a clean line exposed to the south of TEMPERENCE to give PATIENCE a Northern line. PATIENCE just gets ambiguous until EUG of 194 & 19P and then disappears underneath TEMPERENCE only to come back up ~~under~~ to the North of TEMPERENCE. PATIENCE to the north of TEMPERENCE & stops at the line of HANGING GARDEN. I doubt that I missed a line that went east-west to the south of TEMPERENCE because of the slowness & confusion that we worked at. It's possible that the possible east to west line to the south of TEMPERENCE was destroyed or removed at an earlier date.

28 Feb 2002 Nicholas Heath

P02-33-71

We removed the dirt pile from the West of
19D & set up two more axial trenches
here both running N-S.

March 2002 Nicholas Heath

Today we broke ground at 7:20 am. Beautiful

Hondur-day. Hope to excavate the continuation of

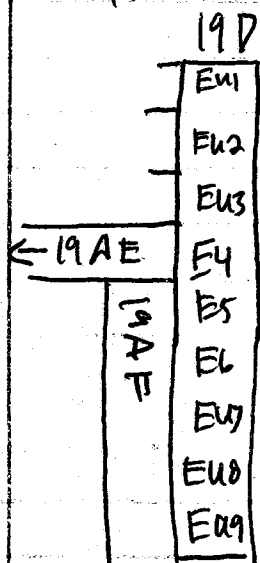
WRATH to the West in 19AE and - South

from WRATH in 19AE. I am going to continue to use

the BUS System first 0 BUS is from 19D-EU6

~~to the N.E. corner of 19D-EU6~~ in its

~~altitude to the N.E. corner~~



19AE/001 60 cm BUS to 69 cm BUS

from the N.E. corner of EU1 of 19AE.

EU1 19AE is directly west of 19D-EU4.

See drawing to the left and below. The

purpose of this East to West oriented trench
is to discover WRATH to the west.

EU1-19AE is 100 cm square by 100 cm square.

From the S. E. corner of 19AE/001 the BUS measurements

are 42 cm BUS to 69 cm BUS.

I found a piece of bone at 28 cm west of the

eastern line of EU1 19AE. It was 24 cm

south of the Northern edge of EU1 of 19AE. It

was 64 cm BUS also. This lot is new. More or less

level. We encountered a high amount of trouble

about 75% inclinations so I decided to stop to

clean ~~the~~, decide what to do and start a new lot.

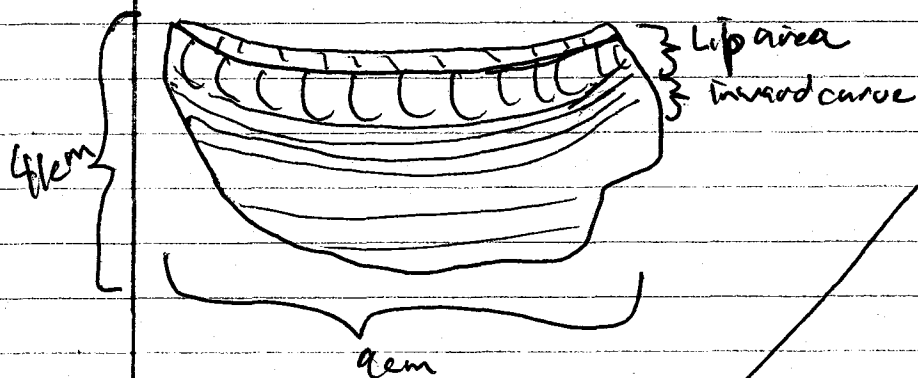
Faint Bone

1 March 2002 Nicholas Heath

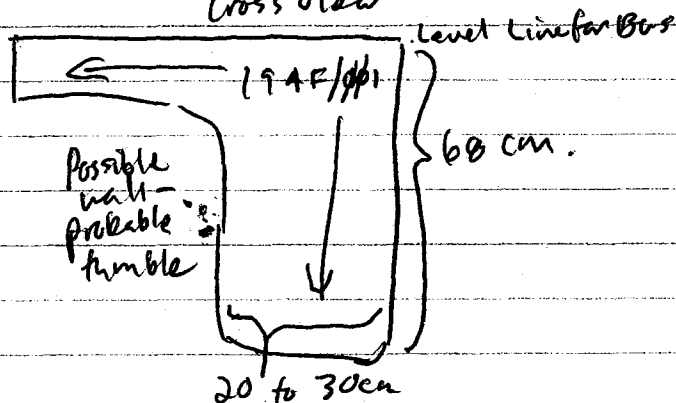
P02-33-72

19AF/001 See page P02-33-21 for drawing of explanation of
Place. 42 cm Bos to 67 cm Bos from the North
East corner of EU1. In the S.E corner we are
excavating 17 cm Bos to 23 cm Bos. This
is because of the elevation change as we
approach the summit of Structure 9.7. We found
Ceramics, BT in EU1. EU1 is directly West
of EU5 of 19D. EU1-19AF is 100 cm square by
100 cm square. We found Lithics, BT & Ceramics. We
did find a small possible core of Black Obsidian in
this lot. I found a jar upper lip. It is drawn
below. It is of coarse paste about 7-8 mm thick.

The final look of 19AF/001
is the soil in front
of a tumbled wall
and on the top see
below.



EU1 19AF/001
cross view

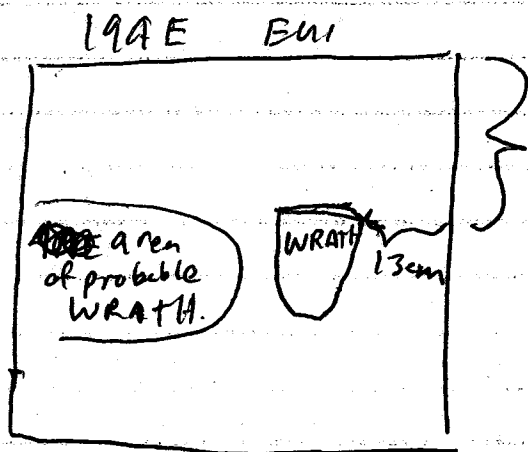


1 March 2002 Nicholas Heath

PO2-33-73

X19AE/002

This is lot 100 x 100 cm square. except for a couple of medium sized river cobbles along the southern edge of EU 1 - 19AE that possibly could be a wall. It is in likelihood and after conferencing w/ Kossin & Brandon we determined that it's really not so we took it out. I did find the continuation of WRATH in the lot. WRATH is at 66 cm BOS. Currently I only see one stone that is part of WRATH at this elevation. I am going to excavate to the north of WRATH to find other possible stones that are part of it.



Between the stone of WRATH in 19A-EU1 and the stone of WRATH in 19D EU4 there is 32 cm. This empty space of only dirt makes me think that a stone is missing between WRATH in 19AE + 19D. Probably stolen.

X19AE/003 This is the lot immediately to the north of WRATH in 19AE - EU1. This lot is 66 cm BOS to 100 cm BOS from the N-E corner of EU1. Probably we are going to excavate to around to 90 cm or so because I'm anticipating the plaza floor from 19D, EUs 1-4 to become evident. We did find a ~~big~~ quite a few large pieces of ceramic that appear to be from Mesquite pot. It might be interesting to have it reconstructed. I will mark it on the "Cool" stuff list @ Melab

reconstructable
Pot

1 Mar 2002 Nicholas Hark

102-33-74

X 194E/003 continued from 102-33-73

I am starting to think that to the north WRAT is in 19 AE is a trash midden. Lots of ceramics, some large broken pieces of ceramics, lots of black obsidian bits, some broken, and BO all present.

X 19 AE/004 This lot is west of 19 AE-EU1. It is in EU2 of 19 AE. It is 100 cm square. This 47 cm BBS from the SE corner of EU2-19 AE. There is many many tree roots so the possibility of finding primary context artifacts is less. In the first 10 cm or so I have pulled out 2 roots about 4-8 cm wide diameter. These are going to continue to be a problem because we are so close to the tree on the NW corner of structure 097. We have little BT, Ceramics + Lithic. The actual BBS measurement was 61 cm BBS in the SE corner of EU2.

3 Mar 2002 Nicholas Hawth
19AE/005 61 cm BAS to 82 cm BAS

Pos. 33-25

EU2 of 19AE Directly east of EU1 19AE

~~the~~ Ian doing a bit of digging on my

own with Mandy a friend of mine from the State

We are digging in this EU2 to find the perimeter

of WRATH Base 19D-EU4, 19D-EU4, 19D-EU4

and 19AE EU1. We dug for 10 minutes and

found abutment, the tip was broken see drawing below.

It is of chert. It is 71.5 cm BAS and

and 17 cm south of the Northern edge of EU2 of

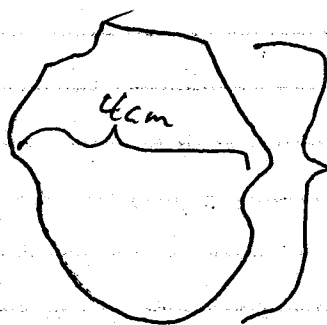
19AE. It is 57 cm west of the eastern

edge of EU2. We also found BT, lithics

and some ceramics. I didn't remove


4.5 cm some of the possible rubble at

61 to 82 cm because of the possibility of
it being a structure. see drawing below



N
↑

EU2 - 19AE
100cm



1 Mar 2002 Nick Heath

PO2-33- 76

19 AF / 11/2 This is the first lot in EU2 of 19AF.

It is 100 x 100 cm square. The EU2 in 19AF is directly west of 19D-E4b. This lot is 6 cm Bas to 20 cm Bas from the N. E corner of EU2-19AF.

I found a perlight nodule at 8 cm Bas in the S. W corner of EU2-19AF. There is lots of Tumble present. I am remaining some until I get to 20 cm Bas because this is the top of the lowest cut block stone at LUST present on the eastern side of EU2 19AF. We found BT, lithics and ceramics.

Perlight
nodule

11 Mar 2002 Nicholas Heath

19 AF / 11/3 Today we started after our week of break. ~~19 AF / 11/3 is direct~~ My Datum Point established in the NE corner of 19D E4b was knocked down however I feel confident that I was able to reestablish it because of the lines that were still up. I will therefore continue to use it.

19 AF / 11/3 is directly west of EU7 in 19D.

100 x 100 cm square 3 cm ~~BD~~ Bas to 25 cm Bas. I realized that I should have been saying Bas instead of Bas for all the measurements up to this point. We found Ceramics, & obsidian BT and a ~~pe~~ handle piece from an incensario. It is 100 cm square. A terrace floor became apparent. The terrace is formed by LUST on the eastern edge. I am naming it ATHENA. ATHENA is evident in EU2 of 19 AF & EU3 of 19AF so far.

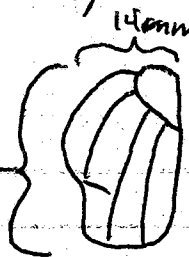
11 Mar 2002 Nicholas Heath

PO2-33-77

x 19AE/006 This lot was opened at 7:20 am. It is in EU2 at 19AE. It is 82 cm BD to 90 cm BD. see page 76 for explanation of BGS to BD designations. ~~There is~~ There is lots of tumble present about 40% inclusions. We are going to excavate down until we find possible WRATH stones.

EU2: 19AE/006 is 100 cm x ⁷⁷ ~~100~~ cm square ~~except~~ because of some large pieces of ~~flint~~ ^{flint} tumble that could be possible structure. They are in the east to west line of WRATH, however they are not supported by stones underneath. ~~the possible structure~~

I found a Chertstone core or flake ~~core~~ core it was about 12 cm diameter and showed signs of little use. I did find a flake at 81 cm BGS. in the NE corner of EU2. I did find the side of a figurine see drawing below. I think it is the side of a anthropomorphic head.



We did find another perlight nodule in this lot also. It is more roughly shaped, but I do not think it is broken. It is roughly 70 mm in diameter.

Flake core

Malate

figurine head

Perlight Nodule

11 Mar 2002 Mike Healy


P02-33-78

X 194F/003 Continued from P02-33-78

Bit face

ATHENA is a rough terrace floor. We did find
a roughly shaped bit face. It is 13mm thick

It was at 6cm below the



47mm

30mm

Surface of ATHENA close to one of
the stones that form
ATHENA in the south
west corner of EU3. It was
62 cm south of the marker
edge of EU3. It was 66 cm
west of the eastern edge

of EU3: 194F. ATHENA's upper face is roughly 19
cm BD.

X 194F/004 EU 4 at 194F. Directly west of 19D EU 6.
100 cm from 100 cm BD to 11 cm BD from the North
West corner of EU 4

LUST was apparent on the eastern edge of EU 4. We found
Ceramics & Lithics ^{Obsidian}. ATHENA was apparent a little bit
too in 3 stones.

ENO is having hard time concentrating today. He stays
off quite a bit and by 10 o'clock has wandered off
already

Lithic
core

We did find a Lithic flake core.

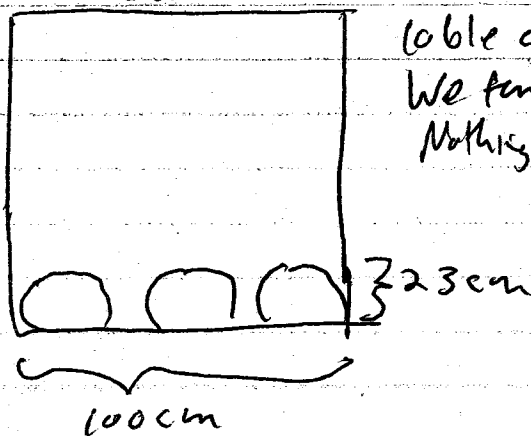
See next page 80 for drawing of ATHENA in EU2 & EU3
& EU4 of 194F.

11 Mar 2002 Nicholas Heath

P02-33-79

* 19AE/007 55cm BUs to 82cm BUs 23 x 100cm square on the south edge of EU2 of 19AE.

There are 3 large pieces of river c.ble (see drawing below) that I thought was a possible structure, but since they were floating in soil I figured that they are thumble EU2 19AE. This lot is these 3 pieces of

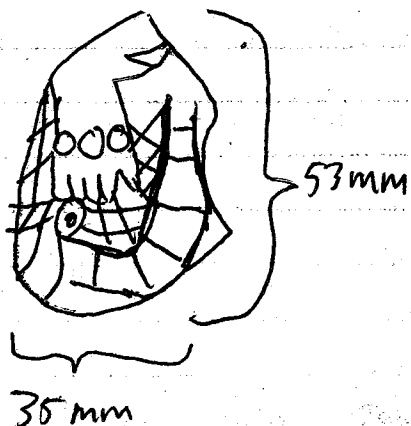


coble and the soil underneath them. We found ceramics, lithics & BS. Nothing at all the ordinary.

* 19AN/001 This EU is EU3 of 19AN. ~~NEU3~~ 19AN is a trench going west off of EU3 of 19AF. It is 100cm square it is 10cm BP from the NE corner of 19AN EU3. to 32cm BP

~~It is a fragment~~ We found figurine in this lot. Figurine Fragment rather. It is apparently the side view of an anthropomorphic figure because of the hand and arm we also found a ~~solid~~ handle. We also have ceramics, lithics & BS.

Figurine
Fragment



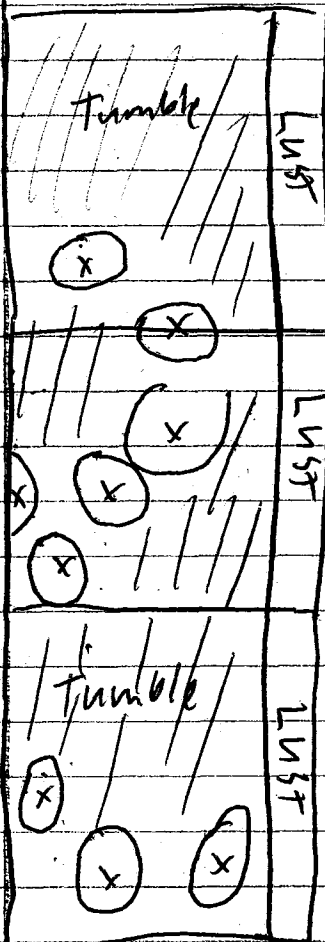
11 Mar 2002 Mike Heath

P02-33-80

x 19AF/009 continued from p. 28.

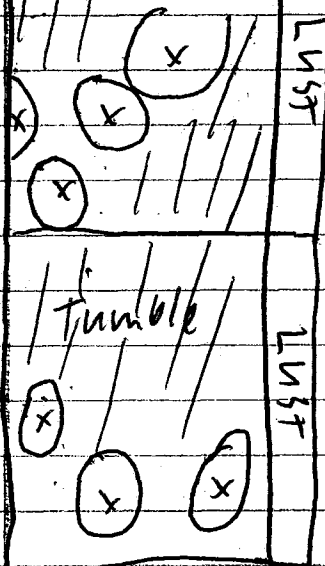
19AF

E42

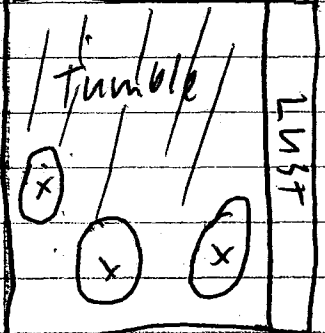


x'ed structure the stones of ATHENA.
ATHENA apparently has been looted
for stones of another building or
destroyed when the building collapsed.

E43




E44



x 19AA/009 I was looking at the Eastern side of 1977 and
I'm not clear on the eastern edge so I decided
to start excavation again in 19AA E45.

It is 4' cm BD from the SW corner of E45. ~~see page~~
This lot is drawn below. The cornerstone between WRATH



and CHARITY became evident at
66 cm BD. Toward the southern edge
E45: 19AA/009 we found some
regularly angled tumble. It was all
down sloping to the east except for 1 piece. It
was down sloping west.

11 Mar 2002 Nicholas Heath

P02-33-81

x 1944/009 Continued from p 80

I am going to level it off w/ the ~~current~~ level
of WRA TH @ about 71 cm BD

Lithic
Cores

We found Ceramics 2 possible lithic cores, & BT. I
do not think that the possible cores were in
their primary context.

The lines between Str. 351 + Str. 97 were becoming
blurred on the eastern edge of 1944/009.

1944/009/010

This lot is in EU 7 of 1944. It is 17 cm BD to 30 cm
BD. It is 100 cm square. We are finding lithics ceramics & BT.
We excavate to the top of CHARITY and leveled off at 30 cm BD

12 March 2002 Nicholas Heath

today we broke ground at 730 am in 1944/011

1944/011

30 cm BD to 53 cm BD. This lot is in EU 7. It
is 60 x 100 cm square = 60 cm east to west 100 to N + S.
We are excavating to the east of CHARITY and to
the west of the eastern edge of EU 7. We found obsidian
lithics and ceramics. There was also lots of tumbler in
the clayey silt soil. I didn't find a connective
structure from DANNY in 351

1944/012 This lot is in EU 6 of 1944. It is 32-36 cm BD.
At 36 cm BD the top of CHARITY was again evident.
It is 100 cm square. We found Lithics Ceramic, Obsidian black,
and BT.

12 March 2002 Nicholas Heath
Today we broke ground @ 7:30am Beautiful Day, Much better
Rested


19 AN/001 Continued from P02-33-79

~~the~~ This lot is full of tumble about 70% inclusion. I
don't want to see underneath the tumble in danger
of destroying a feature. ~~There~~ There is possibly a
terrace under some tumble along the eastern edge of EU1
of 19 AN.

19 AN/002 This is EU 4 of 19 AN. It is 47 cm BD
in the N. E. corner of EU4. There is a great slope off the
SW corner of this EU. I am going to make this EU 4
level more or less to approach A7 from the west.

We are finding ceramics - In the dead center of this EU
we found a piece of Green obsidian Well worn, see drawing
below. It was 3mm thick too. It was at 82 cm BAS.

14mm



} 10mm.

We also found a piece of faunal bone
it was very small and at 90 cm BD
but since at the elevation change
towards the SW corner of EU4, it
was close to the ground surface

Green
Obsidian

Faunal
Bone

Carbon Along the Eastern line of EU4 at 89 cm BD we found carbon.
It was 38 cm south of the Northern line of EU4.
The roots are plentiful and are disturbing this lot
lots.

Faunal Bone We found 2 more pieces of faunal bone. The first
was found in the second search of the soil so exact location
cannot be determined. It was unique however because it
had blue color. The second piece was at 92 cm BD approx
35 cm BAS + 95 cm south of the Northern line of EU4

12 Mar 2002 Nicholson-H

P02-33-83

19AN/002 Continued from page P02-33-82

The Bottom of this lot is 103 cm BD.

We found another Bone ~~at~~ This one was at 101 cm BD, it was 23 cm south of the Northern edge of E44 and 20 cm west of the eastern edge of E44.

The beginning of a possible terrace of cut block became evident at 97 cm BD. I will name it COLASUS. COLASUS is 2 stones North to south at present with the more southern one at a slight angle down on its southern edge. We found lots of lithics and some large pieces of ceramics. The lot is now level on the bottom at 103 BD. COLASUS is partly worn cut block of medium size

19AN/003 Because of the clear evidence of COLASUS in E44 we decided to move onto E45 of 19AN to determine the width further to the west that structure 97 could be. This lot is 88 cm BD in its N E corner. I am going to try to level this EH with the same goal of leveling of 45 in 19AN/002: E44. ~~all the things in the previous lot~~

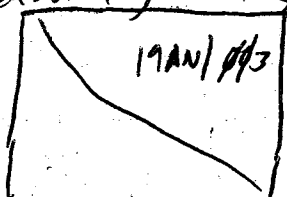
Green Obsidian

We found Green obsidian at 112 cm BD it was a very worn piece of obsidian with poor lines for cutting and the face of it was also crudely cracked with the faces lines being curved. It was small only 14 cm end to end

Lithic Core

I also found a lithic flake core in this lot

I closed this lot because of the abundance of ~~lots~~ ceramic @ 122 cm BD. This was not 100% square then. It's basically triangularly shaped, see drawing below.



I did level off the bottom of this lot, but not across the entire EH.

12 Mar 2002 Nicholas Heath

P02-33-84

~~1944/13 CHARITY lot at 130 cm BD~~

~~1944/13 CHARITY lot at 130 cm BD~~

1944/13 This lot is 38 cm ~~BD~~^{BD} to 12 cm BD. It is to the west of CHARITY and goes until the Eastern line of EUB of 1944. Its purpose is to expose the eastern edge of CHARITY. There is some large probable tumble between EUB & EUT of 1944. I am going to leave it there until we excavate to the North of this tumble.

Carbon

At 44 cm we found a carbon sample. It was on top of ~~the~~ CHARITY and 20 cm North of the southern ~~edge~~ edge of EUB.

I found a well preserved but well worn piece of green Obsidian 3.5 cm long & 1 cm wide.

I found 2 ~~stone~~ lithic cores also.

GREEN
Obsidian
Lithic
Cores

13 Mar 2002 Nicholas Heath

I talked to Ed about CHARITY and we really just need to expand this lot to the west because CHARITY is not evident. This lot is 70 cm east to west and 55 cm North to South. These distances originate from the N Corner of EUB.

PAULA

PAULA Really became evident in this lot. PAULA is a terrace perpendicular to CHARITY and it is ~~2~~ ¹ course tall. It is 270° of North. Its Northern edge is 46 cm North of the Southern edge of EUB. PAULA only extends East of CHARITY. The Southern edge of PAULA is 46 22 cm North of the Southern edge of EUB.

12 Mar 2002

D02-33-85

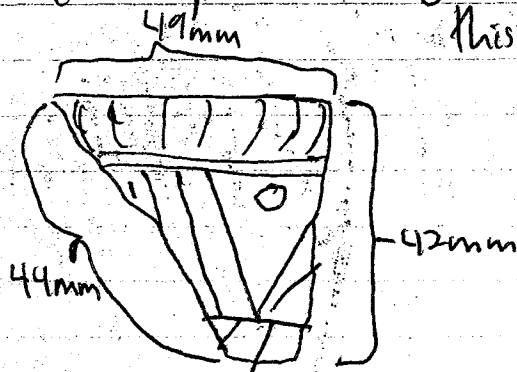
19 AN/004 122 cm BD to see below cm BD in the NE corner of E45 of 19 AN.

There is some rubble in the NE corner that I am going to leave until I talk to P+E because it might be a terrace.

At 133 cm BD I found possible bone sample.

~~At~~ I also found ~~an~~ an upperlid of some kind of

ceramic piece. I drew it below and put it in Bag 2 of this lot.



I think this lot and the one 194 N/003 is the midden area for 97.

Mitt Ceramic #2

I found a potted piece of ceramic that has paint on it. It is in Bag 3

The bottom of this lot was measured to be 135 cm BD.

~~Because~~ I measured from the SE corner because of all the rubble in the NE corner. The lot is level with the ~~to~~ bottom ~~at~~ in the SE corner except for this rubble in the NE corner that is up to the ground surface.

50 cm up and a slight elevation drop in the SW corner at E45.

13 Mar 2002 Nicholas Hersh

PO2-33-86

Today is a good day, got out here at 7:15 and it looks promising.

1940/001 This is ~~lot 1940~~ EU 1 in 1940 see drawing below. EU 1 is directly North of 194N:EU 4.

1940 is a 30° of North trench that is supposed to get the western edge of Str. 97 as I am assuming that I saw in 194N:EU 4 with COLASUS.

We are excavating 46cm BD to ~~seen~~ 100cm BD


We are going to level off this lot. There is a

slope down along the SW edge of EU 1

We are finding ceramics lithics and BT. Some gray & black obsidian too. There is only able 5-10% inclusions in this lot.


Biface

At 70cm BD we found a biface. This lot is 100cm square.



Polishing Stone

At 79cm BD we found a polishing stone. It was broken on the right edge below. One edge was flattened but the other was rounded. ~~Don~~ Dave told me what it was.



13 March 2000 Nicholas Heron

P02-33-87

This morning we broke ground in 194E @ 7:40am.


Toni + Davion joined me to work 194E: EU 3.

(194E/607) This is the first lot in EU 3 of 194E. It is directly west of EU 2 in 194E we are excavating 50 cm BD to 85 cm BD from the S.W corner of EU 3. We are finding lithics and ceramics so far. 4 BD too there are 2 terraces in this lot. The first ~~one~~ JOHN.

Runs 300° of North. It is 1 to 2 courses laterally. It is at river level in EU 3. It probably represents a later ~~one~~ construction to 97 because of the height that it is sitting at. The ~~top~~ cornerstone is 66 cm BD.

STEVEN is the other terrace. It is perpendicular to STEVEN it is 30° of North. STEVEN has been displaced a bit up laterally by the roots of the tree. STEVEN is also at river level. See drawing below

EU 3 of 194E



13 Mar 2002 Nicholas Hecht


P02-33-88

1944/013 Continued from page P02-33-84

Description of PAULA Continued.

PAULA is one piece of cast limestone and 1 river cobble. The cast block is close to CHARITY w/ the river cobble further to the east. Ed thinks that Paula is possibly

the connective part in between DANNY in 351 and Str. 97. It's possible even though Paula is 270° AN and Andy is about 255° of AN. We find lithics, ceramics + BT.



1944/014 This lot is directly beneath 1944/013. It's a 70 east to west by 54 cm North to South Square from the N.E corner of EU 6. 1944/014 is 72 cm BD to 79 cm BD. We stopped when we came to the sandy level evident at 79 cm BD. I think that this ~~level~~ level is the level of inhabitation because CHARITY does not extend into it in ~~EU 6~~ EU 6. We got lithics, ceramics, obsidian + BT.

1944/005 This lot is in EU 6 of 1944. It's 32 cm to 66 cm BD. I am looking for the continuation of PAULA. ~~look page 88~~ This lot is triangle shaped. It goes North 60 cm and 40 cm east from the SW corner of EU 6: 1944. We are finding lot of BT, some ceramics & few lithics. At 61 cm BD we found Carbon. continued on Page 90

Carbon sample

13 Mar 2002 Nicholas Heath.

P02-33-89

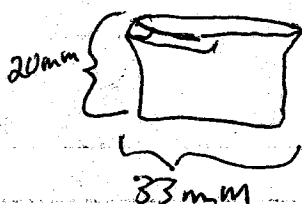
1940/001 Continued from P02-33-886

I see the continuation of COLASus in EU1
so we're going to level off w/ ~~the~~ the top of
this stone. This appears to be another course
above the one seen in 194 N ~~EU~~ EU4. The
top of ~~this~~ COLASus + the bottom of this lot is
76 cm BD.

1940/002 This is the ~~the~~ second lot in EU1 of 1940.
This lot is to the west of COLASus. COLASus is
not a even line so we are 35-45 cm west of COLASus
We are excavating 76 cm BD to 96 cm BD. We are
finding ceramics, obsidian and lithics, and BT.

Because COLASus isn't even we probably are
excavating on top of it & in it sometimes. We found
a foot piece from a ceramic vessel. ~~The~~ The top of the

Ceramic
Foot piece



~~The~~ drawing to the left has a slight concave
indentation across the ~~width~~ width of the
top of this fragment. The bottom was
flat. It had an orange paste

194N/005

This lot is 43 x 40 cm square 90 cm BD
in the N.E corner of EU4. There was some trouble
in this corner. I thought it possibly a structure
next to COLASus but after excavating in 1940/EU2
I think that it's trouble. continue on page 93

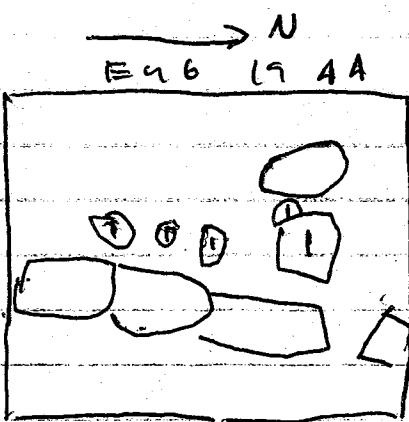
13 Mar 2002 Nicholas Heron

P02-33-EP

19 AD/005 Continued from Page 88

The confirmation of PAULA is not perfectly clear. There is another possible course above the course evident in 1944/003: EU 6, but underneath this upper course in 19 AD/005: EU 6 there is a smaller stones and uneven ~~cut block~~ broken cut block. We got Lithics BT & Ceramics in this lot.

19 AA / 015 This lot is on the west end of EU 6 of 1944. It is going to look at why CHARITY becomes so jumbled in the North edge & eastern edge of CHARITY and HANGING GARDEN. It is 21 cm BD to 56 cm BD. 1944/014 extends ~~west~~ east of the western line of EU 6 30 cm and I am going to remove the uneven stones in the first round of excavations. See drawing below. This drawing



is done laterally. All the 1's represent the first set of stones removed.

3-22 cm BD ~~the~~ The construction to the west of CHARITY was not any more clear after this lot. I therefore stopped at the western line of EU 6. It seems

as if CHARITY ~~is~~ on its North line just has completely tumbled as the stones were removed

previous to excavation. Diana Thores

striking the cut block.

We find Ceramics only in this lot.

13 Mar 2002 Nicholas Heath

POB-33-91

19AP/001

19AP EU 1. This is the first EU in 19AP. It is south of 19AE: EU 2 and directly west of 19AE: EU 1. We are excavating 46 cm BD to 64 cm BD.

We are starting excavation on the Northern edge of 19AP: EU 1. We hope to catch the

N ↑

19AE EU 2	19AE EU 1
19AP EU 1	19AP EU 1

Northern edge of ENVY in this lot or EUE. We are going to excavate North to South to catch ENVY.

The roots have caused extensive damage to the preservation of ENVY and whatever

might have been here. We are finding lithics, ceramics & BS. This lot is 100 cm west to East and see below cm North to South.

At 62 cm BD in the middle of EU 1 I found a Matate piece

I excavated at an angle between the N & S edges of this lot. The Northern lot listed above as the BD #s is 64 cm. However between this Northern line and the southern line of 19AP/001 is 35 cm BD. The entire upper North to South distance for this lot is 100 cm.

19AP/002 This is the 64 to 91 cm BD lot beneath (EU 1 too) 19AP/001. This lot is 100 cm ~~square~~ x 50 cm.

I am looking for WRATH or a terrace to which HANGING GARDEN on the Western side of Str. 97. I think that the destruction ~~was~~ that the tree has caused will be too great to see anything however we found a chert core at 70 cm BD. We didn't find WRATH because of the damage caused by the tree roots. We found lithics ceramics & BS.

Chert core

13 March 2002 Nicholas Henrich

PO2-33-92

X19/AE/008 Eu 4 of 19AE, 60 cm BD to 80 cm BD. 100 cm square. We removed some rubble about 30% including we were finding Lithics Ceramics and BD. No ~~other~~ features present. Eu 4 is west of Eu 3 of 19AE. We recovered BD, Lithics and ceramics. Eu 4 is east of Eu 3 of 19AE.

X19/AE/009 62 cm BD to 86 cm BD. In Eu 5 of 19AE. Eu 5 is east of Eu 4. First lot in Eu 5. Looking for cornerstone between COLASUS & WRATH.

It is 100 cm square with Ceramics, Lithics & BD.

It is 86 cm BD in the bottom of this lot. It is possible that a cornerstone between WRATH & COLASUS was found but I will check the elevation of this stone later.

14 Mar 2002 Nicholas Henrich

X19/AE/013 Eu 2 of 19AE. North of Eu 1, 47 cm BD to 100 cm BD from the SE corner of Eu 2. Eu 2 is south of 19AE: Eu 5. We are going to level off w/ the continuation of COLASUS. We are finding Lithics/Ceramics.

COLASUS has poor preservation in this lot. COLASUS is only possibly in this lot. It is hard to tell because of poor preservation because of the rocks. It is possible that a large 30 cm diameter relatively flat stone in the middle of this lot is part of COLASUS. see drawing next page 96 for drawing.

13 March 2002 Nicholas Hearsh

PO2-33-93

x 19AN/005 Continued from Page PO2-33-89

We got lithics and ceramics from this lot.
We stopped when we found the ~~cut~~ culturally
barren level of sand and stones about 70%
to 100% inclusion at 108 cm BD in the NE corner
of EU5 of 19AN

x 19AN/006 This is the first lot in EU3 of 19AN.
It's 50 cm BD from the NW corner of EU3 + 30 cm BD
from the NE corner of EU3. EU3 is directly
west of EU2 of 19AN. We are excavating West to East
at 10 cm Bas to determine if & where a terrace exists.
The bottom of this lot is 80 cm BD in the
NW corner + 61 cm BD in the NE corner of
EU3. This lot is 100 cm square. We find lithics & ceramics

x 19AN/007 This is EU2 of 19AN. It is 28 cm BD in
the NW corner of EU2 + 14 cm BD in the NE corner
of EU2. It's 100 cm square. It's going to be a top to bottom
excavation not horizontal. I am looking for a terrace
on the western side of 97 to run parallel w/ LUST.
I am going to open this lot again tomorrow.
It's 14 cm BD in the NE corner + 40 cm BD in the SW
corner of the lot. We find lithics, ceramics
I opened the lot at March PO2-33-103

13 Mar 2002 Michael Heath

P02-33-94

- X 19AE/61p This lot is in EU 3 of 19AE. ~~Directly~~
It is to the north of STEVEN & JOHN.
It is 65 cm BD to 93 cm BD. See page 87 for a
drawing of STEVEN & JOHN lithics, ceramics, Obsidian
BT. Probable Midden area

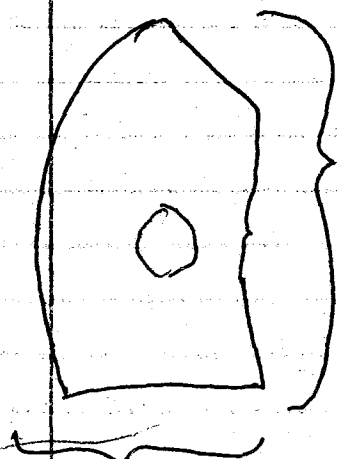
14 Mar 2002 Michael Heath

P02-33-74

We continued w/ 19AE/61p today

Biface

We found a biface. It was 13 mm thick. It was heavily
worn made out of chert, and was missing
a large chunk. This large chunk didn't
go all the way through it was only
151 mm about 7 mm into the thickest part of
the biface

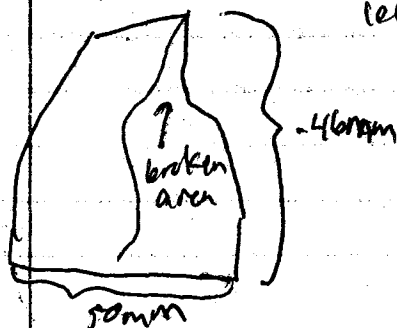


We are going to excavate until the cultural
sterile level at 93 cm


In front of STEVEN & JOHN, 100 cm x
45 cm (100 E-W) x (45 cm N-S)

- X 19AE/611 EU 4 of 19AE, 88 cm BD to 92 cm BD.
Ceramic 100 cm square except for 15% tumble/inclusions
Marble We found a Ceramic marble, perfectly round
@ 92 cm BD & 16 mm diameter

2 Bifaces We found 2 bifaces. The first one Made at CHert & the
tip was broken off. It is very worn. It is drawn on the
left. The other biface was black obsidian



The tip was also worn & broken. The edges
on this biface are well preserved.



It was 14 mm left to right.
It is drawn on the right
of the last biface

14 Mar 2002 Nicholas

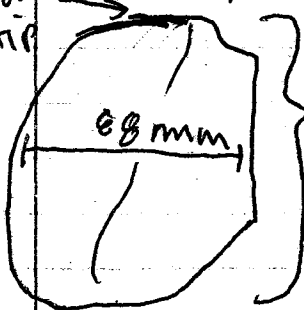
102-33-95

X 19 AN/008 EU 3 of 17A. 14 cm BD to 28 cm BD
in the NE corner of EU 3. 70% tumble, looking
for a terrace on the summit of 97. We are finding lithics
ceramics & BS 100 cm square. We didn't remove
the tumble because it's not clear at present where
it fell on the ~~east~~ western side of 97 is it

SAWYER X 19 AN/009 EU 4 of 17A E 51 cm BD to 62 cm
BD from the NE corner of EU 4. 100 cm square
It looks like 40% inclusions of small baseball
size stones, w/ a few larger tumble pieces. We got
lithics ceramics. We found the Terrace
SAWYER. SAWYER is the terrace floor
formed by a terrace wall yet undiscovered.
SAWYER's floor is 62 cm BD. It is evident
in the western side of EU 4. The level of
SAWYER in the eastern side of EU 4 is uneven.

X 19 AN/010 This lot is the eastern western side of EU 4
We are excavating in a horizontal direction to find
the terrace wall that forms SAWYER. This lot is
62 cm BD to 96 cm BD. It starts at the western
side of EU 4 and continues 30 cm ~~west~~ ^{east}. It is
the entire length of EU 4 North to South. We found
a large biface. It was made of chert. The tip drawing missing
on the tip, was not present. This
is so large a collection of a Handaxe
we also found an identifiable piece
of bone. It could be found on human.
I will draw it on page 97

Biface/Handaxe
Broken
tip



14 Mar 2002 ~~at~~ Nicholson


P02-33-96

X 1940/003 Continued from P02-33-92

N
↑

Eu2 @ 1940/003

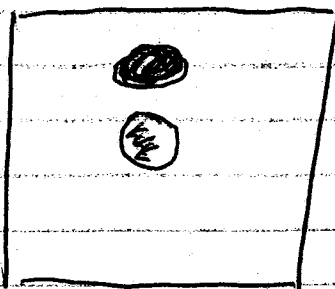
← direction of 19^a slant.



1940/004

80cm BD to 87cm BD. 100 cm sq. looking for COLASus. at EU 2 of 1940. Found COLASus along the northern edge of Eu2 as well as the same ~~drawings~~ above. in 1940/003 the stone that I'm adding to the drawings is 87cm BD

1940/004: EU 2



● = new stone for COLASus

19 AE/012 82 cm BD to 88cm BD in EU5 of 19 AE. 100cm sq. no found lithics remains and a possible corner for COLASus and an eastern directed terrace. Yet unnamed I want to excavate around it before I name it.

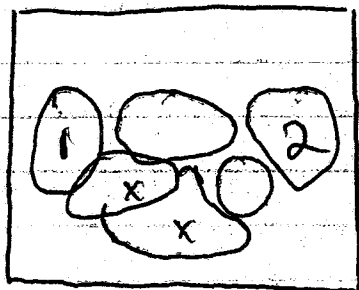
14 Mar 2002 Nicholas Harte

PO2-33-97

X 19A W/Ø1Ø continued from PO2-33-95.

Bone This Bone was set 97 cm BD in the N. ~~W~~ E corner of EU4. This is definitely fill that we are getting underneath SAWYER. I drew this before I am going to excavate back a little bit to record the level as it is right now.

N ←



The ones w/ the X's in them I'm removing and then excavating underneath it

Carbon Sample

I found a piece of carbon directly beneath the stone w/ the #1 in it. see drawing above. This carbon deposit makes me think that this lot is definitely fill from underneath the Terrace SAWYER.

Bone

Underneath the stone marked #2 above I found a piece of bone. It could be human. It was @ 70 cm BD and immediately under SAWYER. I asked P & E about it and it's found.

19A W/Ø1Ø EU2 at 194E level w SAWYER
40 cm BD to 62 cm BD in the NW corner of EU2
54 cm x 100 cm Square (54 cm East to West) x
(100 cm N. to S.) I was looking for a western wall to support ATHENA, but didn't find it in this lot. It's possible the SAWYER H Wall that was completely destroyed where we're excavating we found Ceramics & Lithics

14 Mar 2002 Nick Heron

POA-33-98

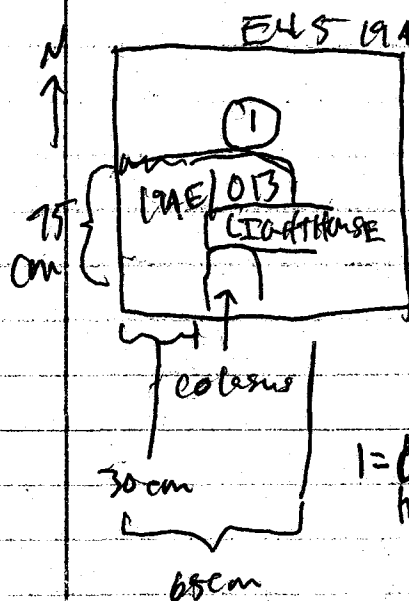
1940/005 This lot is to the east of COLASUS. ~~It is~~ in EU1 of 1940. It is 89 cm BD to 105 cm BD.

It is a square 100 cm North to South by 36 cm East to West. We find ceramics, lithics and obsidian. We did find some very soft ceramics that has paint on it that the lab might want to look at. This lot is to the west of COLASUS in EU2 of 1940. We excavated to the bottom of the dark soil to the top of the sandy culturally sterile layer.

Painted ceramic

X 194E/013 EUS of 194E 90 cm BD to 95 cm BD.

This excavation is ~~to the~~ west of COLASUS and North of LIGHTHOUSE. ~~THE~~ LIGHTHOUSE is



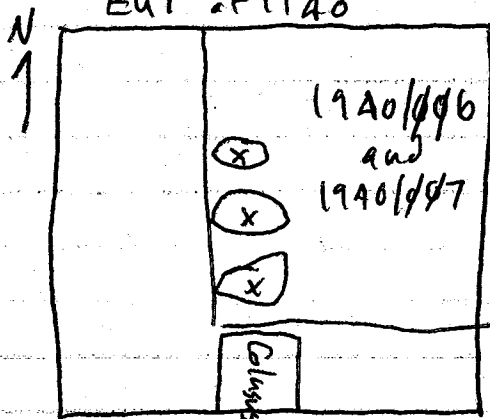
going to be called LHOUSE for now. LHOUSE is 79 cm south of the northern edge of EUS. It starts 30 cm east of the western edge of EUS and continues to the east 62 cm. This is a strange shaped lot size drawing. We find lithics, ceramics + obsidian.

15 Mar 2002 Nicholas Heath.

D02-93-99

Today is the final excavation. Ed asked me yesterday to finish up in EU1 of 19A O. We are going to chase a possible structure line the the east to goes east in EU2. He said to start in EU1 of 19A O just to be sure however.

x 19A O/006 76 cm BD to 86 cm BD 50 cm west from the eastern edge of EU1. by 60 cm south of the Northern line of EU1. We are chasing a possible structure line ~~per~~ to the east and trying to determine where colds had disappeared to in this EU because there were 3 small stones at 76 cm BD but none underneath it at 86 cm BD. See drawing below. We removed the 3 stones w/ X's in them EU1 of 19A O and excavated beneath them.



We were finding ceramics. There is some rubble along the eastern side of 19A O/006 but we removed it except for a large rubble piece that could be part of the structure that we were looking for. We find ceramics, lithics, obsidian.

19A O/008 86 cm BD to 103 cm BD 50 x 60 cm square 50 cm west of the eastern line of EU1 and 60 cm south of the northern edge of EU1. Looking for an eastern structure perpendicular to ~~west~~ CO CASUS. We are finding ceramics. See drawing above for another description of shape. At 94 cm BD we found a candelabra. Its diameter was 43 mm exterior and 23 mm interior. It was 48 mm tall - there was one 4 mm hole present.

Candelabra

15 Mar 2002 Nicholas Heron

PO2-33-100

X 1940/007 Continued from Page PO2-33-100

We're finding large pieces of Ceramic in abundance.

Furnace Base We also found a Furnace Base @ 86 cm BD. It was along the eastern edge of EU1 1940.

Greenstone There also is a piece of green stone that might be Jade & at least is imported to this area.

1940/008 EU2 of 1940. 86 cm BD. This lot is 24 cm (N-S) by 50 cm east west from the ~~SE~~ corner of EU2. We are continuing to look for an eastern direction feature to possibly explain why COLASUS is so sporadic in EU1 & EU2 of 1940. The bottom of the lot is 100 cm BD. We stopped excavation because we came to the ~~bottom~~ top of the culturally sterile layer of lots of (20-90%) inclusions. We never found our eastern directional feature perpendicular to COLASUS. It is then determined that the reason that COLASUS is so sporadic N-S and poorly preserved is because the stones that comprised COLASUS are missing and that there is no east to west interruption of COLASUS.

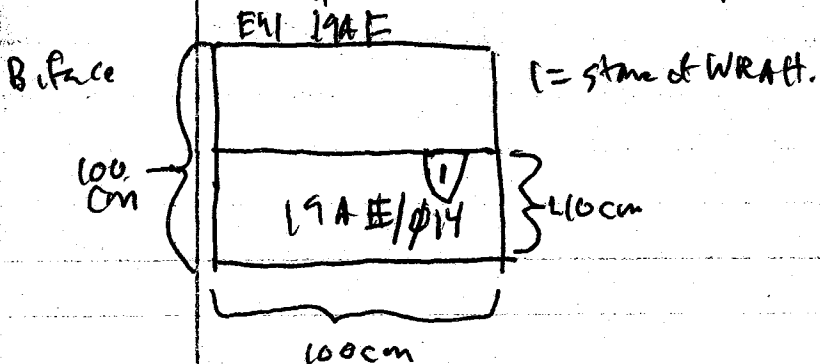
We are now going to continue w/ some cleanup excavation. I want to see if the ~~east~~ western most stone of WRATH is corner or not of a wall that would head south from WRATH.

19AE/014 EU 1 of 19AE 77 cm BD to 90 cm BD 100 cm (East-West) by 40 cm (N-S) square. Does not include a 30 x 40 piece of WRATH. This stone of WRATH is the western most stone of WRATH.

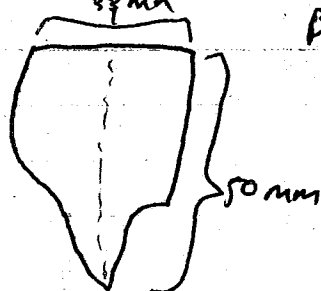
15 Mar 2002 Nicholas Heath

P02-33-101

X 19A E/014 Continued from P02-33-190

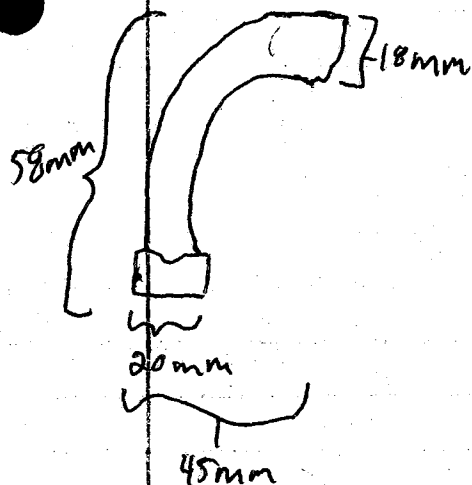


We found a Biface in this lot. It was broken off see drawing below for nature of the B measurement



Pot Handle

We also found a pot handle in this lot. It had some of its red paste on it still.



X 19A P/003 77 BD to 90 cm BD of ENV/AP. 24 x 100 cm square 24 cm N-S by 100 cm east-west. Looking for possible ENVY or a feature going N-S to make the last stone of WRATH in 19A E/014 a cornerstone. We found a perlite nodule, it is 1 cm in diameter. We found ceramics, lithics, obsidian. Did not find a southern direction ~~to~~ feature, but did further illuminate entire face of ENVY.

Perlite

Nodule

15 Mar 2002

002-33-102

11 PD/027

70 cm BD to 86 cm BD in EU4 of 194D.
To the south of WRATH, 30 cm x 66 cm square
30 cm north of the southern edge of EU4 & 66 cm
east from the western edge of EU4.

Fossil
Bone
Sample

We find a bone sample @ 85 cm BD in this
lot. It was badly crumbled but because of the
thickness of the bone I think it's found.

We found lithics, ceramics, obsidian & chert

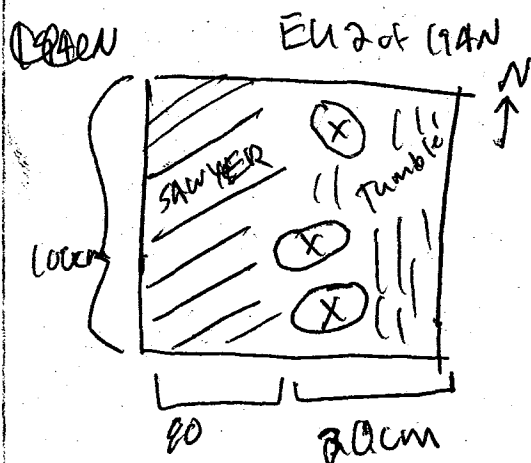
I also found a piece of burnt bone in this lot. It
was impossible to determine exact BD point because
it was in the bag after I was done excavating. My
workers must have put it in there by accident.

Burnt
Bone

15 Mar 2002 Micholier Heath

X 194N/000713 We opened the lot up again at 1:30 pm
 Continued Surtage P02-33-93 We are still
 looking for a wall east of LUST + GLETONY
 to form the terrace floor of ATHENA.
 I possibly found a flat surface x'd off in the
 drawing below. I didn't find the terrace wall just
 the floor.

I am therefore going to move onto EU lot 194N
 to see if this floor continues and will then be
 named.



12
 194N/000713 17cm BD to 31cm BD in the
 NW corner of EU1. 100cm square looking
 for a floor surface (possible) seen in the drawing
 above w/ the x's.
 We found a matateat 31cm BD
 This lot yielded no artifacts but lots of
 Tumble 90% inclusions.

This ~~excavation~~ includes excavation on 97.

Mate.

15 Mar 2002 Nicholas Heath

Final Notes

P02-33-104

BD point used below is 14cm higher than the datum point used in the field notes

Unit Name	Length(m)	Width(m)	Height(m)	Alignment(°)	Courses	Top	Bottom
WRATH	3.36m	.59m to .21m	.08 to .26	285° 285°	1-2	.82m	1.04m
ENVY	5.25m	.36m to .05m	.08 to .44m	290° 290° to 285°	1-3	.52m .83m .48	.69m west end .101m middle .67 east end
SLOTH	1.40m	.28m to .15m	.21m .08m	285° 285°	1-2	.15m	.48m
LUST	2.42m	.15 to .32m	.11m to .21m	330° 280° 30°	1-2	.32m	.53m
HOPE	3.45m	.21 to .30m	.09 to .17m	315° 225°	1-2	.30m	.56m
FAITH	.75m	.22 to .78m	.15m to .08m	280° 285°	1	.77m	.97m
LOVE	1.45m	.16m to .25m	.07m to .14m	280° 20°	1	.65 .85m	.92 southern edge 1.05m Northern edge
H.GARDEN	1.55m	.21 to .35m	.09m to .25m	285°	1 to 2	.45 .25	.50 west edge .50 middle
TEMPERANCE	1.43m	.22 to .11m	.05m .10m	290°	1	.26	.38m
CHARITY	2.89m	.19m to .39m	.09 to .23m	225°	1 to 2	.33 .59 .78	.63 southern edge .68 middle .82 Northern edge
PRIDE	.90m	.19m to .32m	.11 to .28m	320°	1	.42	.62m
CHASTITY (mostly destroyed by fire measurement)	.98m	? to .23m	? to ?	310°	1	.36 m	.70m
PRIDE	1.42m	.21 to .28 m	.18 to .25m	285°	1	.53 m	.65m

18 Mar 2002 Nicholas Heron

Final Notes

Po2-33-105

The BD point used below is

14 cm above the PD point used in the field notes

Unit Name	Length (m)	Width	Height	Alignment	Courses	Top	Bottom	Notes
PATIENCE	3.30m	1.40m	—	—	—	.34m	.40m ave	terrace floor
PAULA	.77m	.19m to .28m	.08 to .15m	300°	1	.47m	.69m ave	
GREED	1.39m	.85m	—	—	—	.53	.57m ave	terrace floor
GLUTTONY	1.041m	.17m to .23m	.22m to .21m	27.5°	1-3	.832	.56 ave	
ATHENA	4.61m	1.30m	—	—	—	.32m	.43 ave .37m	terrace floor
SAWYER	1.46m	1.0m	—	—	—	.79	.82 ave	terrace floor not fully excavated
COLASUS	3.35m	.022 .31m	.05m to .12m	30°	1	1.07m 1.23m	1.16m 1.33m	← Northern measure ← Southern measure
L. House	.52m +	.21 to .23	.05m .08m	305°	7	1.14	1.09	
STEVEN	.92m	.28 to .14m	.05 to .17m	70°	1+2	.70m	.74m	
JOHN	.82m	.18m to .34m	.05 to .10m	330°	1	.82	.94m	

Nicholas Harris

18 Mar 2002

Final Notes

P02-33-107

Unit name	Largest stone (Lxwxh) cm	Smallest Stone (Lxwxh)	Modal Size (Lxwxh)	Rock form	Material/Kind
WRATH	50cm x 37 x 15	29 x 11 x 4	27 x 28 x 9	cobble rounded shaped rounded	granit limestone
ENVY	35 x 35 x 16	16 x 9 x 8	26 x 24 x 14	rounded	?
SLOTH	25 x 18 x 20	10 x 9 x 10	20 x 13 x 17	- rounded cobble - shaped cut	granit limestone
LUST	30 x 31 x 17	19 x 22 x 5	20 x 21 x 13	- shaped cut - rounded	tuft granit
HOPE	46 x 16 x 30	29 x 19 x 9	38 x 22 x 13	cut shaped	tuft limestone
FAITH	36 x 30 x 8	23 x 19 x 4	27 x 19 x 10	granit rounded	granit
LOVE	27 x 23 x 9	21 x 18 x 8	21 x 16 x 10	rounded shaped	granit ?
H. Garden	27 x 32 x 10	19 x 23 x 3 switch	26 x 12 x 10	shaped shaped	granit limestone
TEMPERANCE	25 x 20 x 6	16 x 21 x 9	25 x 16 x 8	rounded	granit
CHARITY	40 x 29 x 12	26 x 15 x 5	19 x 32 x 9	cut shaped shaped shaped rounded	tuft limestone tuft granit tuft
PYRAMID	33 x 27 x 15	16 x 12 x 19	23 x 23 x 12	rounded	granit
CHASTITY	almost completely	destroyed, now to know	33 x 23 x 13	rounded	granit
PRIDE	53 x 26 x 13	24 x 37 x 12	45 x 19 x 9	shaped rounded	? granit
PATIENCE (floor)	37 x 48 - no heights available	19 x 23 x 3	36 x 23 x 9	rounded rounded almost rounded shaped	tuft ? limestone limestone
PAULA	27 x 21 x 12	22 x 15 x 8	15 x 29 x 21	shaped rounded	tuft ?
GREED floor, no height available	32 x 29 x ?	32 x 12 x ?	23 x 20 x ?	cut shaped shaped	tuft ? ?
GUTTONY	39 x 22 x 14	18 x 18 x 4	17 x 23 x 4	cut shaped shaped rounded	tuft tuft limestone limestone

18 Mar 2002 Nichols
Heath

P02-32-108

Final Notes

Unit name	Largest Rock	Smallest Rock	Modal Rock	Rock Form	Material / Kind
ATHEMIA (floor so no heights)	40x20x13	26x20	30x30	rounded, but broken rounded rounded rounded	shist ? granit coble
SAWYER (floor so no heights)	40x30	17x11	32x26	shaped rounded	granit granit
COLASUS	31x37x8	19x16x5	34x26x10	shaped cut shaped rounded	limestone tuff granit granit
LightHOUSE.	29x30x6	7x11x9	20x17x7	rounded rounded	granit ?
STEVEN	39x27x13	23x32x6	24x12x20	shaped rounded	granit granit
JOHN	23x32x6	21x18x5	19x15x7	rounded shaped	granit limestone

19 Mar 2002 Nicholas Heath Final Notes PO2-33-109

The first construction unit that I am going to talk about is SAWYER in relation to its neighboring constructions. In relation to COLASUS, SAWYER DOES NOT extend to COLASUS westernly. COLASUS is then a later construction. What SAWYER not going as far west as SAWYER is just that, SAWYER stopped further east than the eastern edge of COLASUS. SAWYER COLASUS in relation to GREED + ENVY is a bit unclear. There are 2 possible things going on. The first is as follows. SAWYER is an earlier construction than ENVY + GREED. In this model, SAWYER was built then GREED on top of it / ENVY being the terrace face to GREED, the terrace floor. ENVY + GREED in this model would have interdigitation. This is what I feel is happening.

The second possibility, brought up by Ed Schortman is that SAWYER, ENVY + GREED are all contemporaries. In this model, there would be an uneven floor area between SAWYER and GREED. ENVY would also still be the terrace face for ^{SAWYER} ENVY and GREED.

The reasons why this mystery detailed above is a mystery is as follows. First time to excavate the whole Str 97 was cut short. The tree in the NW of Str. 97 also basically muddled the entire preservation of ENVY, therefore obscuring its place in the construction sequence. The next factor in obscuring the construction time-line between SAWYER, ENVY + GREED is that in a general east to west direction there is a downward sloped soil level. This explains why to make SAWYER flat, there was so much fill placed under the floor surface.

Another possibility for the relation between SAWYER GREED + ENVY is that GREED and ENVY were built first on the summit of the hill. (next page)

19 Mar 2002 Nicholas Heath Final Notes

PO2-33-100

X This would be supported by the soil levels. Underneath GREED is a thinner layer of fill before the high inclusion, red clay-sandy layer seen under both SAWYER & GREED. This theory however is not supported by the law of superposition because GREED is at a higher ~~the~~ elevation than SAWYER and would need to be constructed after. It's possible that because there is no evidence that SAWYER extends to the east under GREED so it's possible that the law of superposition wouldn't even apply. This then concludes the end of phase 1 of construction.

Phase 2 involves the definition of the structure in terms of its main last outside appearance.

In this phase WRATH, CHARITY, LIGHTHOUSE and COLASUS were all constructed. Each of these show signs of interdigitation, WRATH-CHARITY in the NE corner of Str. 97, and between LIGHTHOUSE & COLASUS in the NW corner of 97. COLASUS

COLASUS as do all of the constructions in this 2nd phase exhibit poor preservation. COLASUS has been destroyed overtime by the slope (down) that occurs on the western edge of 97. I however see that COLASUS was at one point level horizontally w/ L. HOUSE. ~~WRATH~~ I see this because of the

soil elevation and ~~same~~ similar stratigraphic layer between some of the stones of ~~WRATH~~

COLASUS & LIGHTHOUSE. COLASUS, on its southern end does slope down but this is to

compensate for the elevation change of the soil on the hill or because erosion and gravity have caused the southern edge of COLASUS to gradually become lower.

19 Mar 2002 Nicholas Heath Final Notes. P02-33-111
To further explain the interdigitation that was taking place between CHARITY - WRATH and LIGHTHOUSE - COLASUS. Each of the points of interdigitation are only 1 course tall, but the corner stones evident light up w/ the east-west direction and the N-S direction for the interrelating ~~structure~~ constructions.

To conclude phase 2, it is the phase that defined the outer surfaces of the structure 97. Phase 2 consists of COLASUS to the west, WRATH & LIGHTHOUSE on the Northern face of 97 and CHARITY on the Eastern face of 97. Phase 2 and Phase 3 are somewhat interchangeable because of the non-interrelation.

Phase 3 deals w/ the first phase of construction on top of ENVY. This phase has an eastern and a western segment. The eastern segment is consisting of PATIENCE, HANGING GARDEN, HOPE. ^{CHASTITY.} The western segment of Phase 3 of construction deals w/ LUST, GLUTTONY and ATHENA. There is also a third part of this phase and it is PRIDE.

The Eastern portion is a bench on top of GREED. HOPE forms the western side of this bench. CHASTITY forms the southern edge of this eastern bench. There is no real clear eastern edge for this eastern bench, which makes me think that CHARITY was fallen at one point, therefore it would have been the eastern edge of this construction. PATIENCE is the bench surface itself. HANGING GARDEN forms the northern edge of this bench.

HOPE & HANGING GARDEN share a common interdigitated corner and are at the same stratigraphic elevation, which means they are contemporary.

19 Mar 2002 Nicholas Heath ^{Field} Notes. P02-33-112

The corner formed by ~~CHASTITY~~ ^{CHASTITY} and HOPE is less clearly ~~seen~~ showing signs of neither interdigitation or abutment. This is because ~~CHASTITY~~ CHASTITY is not well preserved and doesn't extend as far west as the line of HOPE. Because of the similar elevation of HOPE, HANGING-GARDEN and ~~CHASTITY~~ CHASTITY they are all similar construction phases.

The western side of Phase ~~Two~~ ^{Two} consists of ATHENA, floor surface, ~~and~~ LUST & GLUTTONY terrace face. ATHENA is a bench formed by the trees GLUTTONY and LUST on ATHENA's ~~the~~ eastern side. ATHENA's southern, western, and northern side are not clearly differentiated by a terrace face. On the northern side this is because ~~Phase~~ ENVY most likely just extends up laterally to form the northern side of ATHENA's needed terrace face. This is in contrast to the interrelation seen between ENVY and HANGING-GARDEN.

HANGING-GARDEN is clearly a different construction than ENVY because of the different materials used in HANGING-GARDEN's construction than ENVY. HANGING-GARDEN obviously interdigitates w/ HOPE and not w/ ENVY. In ATHENA's relationship to ENVY there probably was a separate construction at some point, but the tree root system has destroyed this evidence. The northern edge of LUST does ^{not} interdigitate w/ ENVY but it does ~~interdigitate~~ abut. Between GLUTTONY and LUST there is also abutment but since they are in a line and covered up by the Terrace formed by SLOTH, LUST & GLUTTONY are a continuation of the same line.

19 Mar 2002 Nicholas Heath Final Notes P02-33 -113
On the western side of ATHENA there is no clear
terrace face for the bench ATHENA. We possibly
could have discovered one if there had more time to excavate.
One the southern edge of ATHENA the slope of the hill to
the south of 97 is so great that I guess that there
was no preservation of this terrace face if one even
existed.

~~QURE~~ PRIDE's relation to GREED is clear.
PRIDE formed a wall parallel w/ the curvature of the
hill on the south side of 97. PRIDE & CHASTITY
both served this function. ~~Q~~ PRIDE then was a wall
of sorts to keep the foundations of the floor Greed
from spilling over the hill.

PHASE 4 of the construction consists of 2 units, TEMPERENCE
and PAULA. TEMPERENCE is obviously a later construction
than PATIENCE because TEMPERENCE is on top
of and abuts ~~TEMPERANCE~~ PATIENCE. TEMPERENCE
does not extend easterly over CHARITY, but PAULA
starts in line w/ TEMPERENCE on the ~~western~~ eastern side of
CHARITY. Ed said that possibly PAULA is somewhat
of a retaining wall to level off the soil to the south
of it. PAULA & TEMPERENCE ~~are~~ are not
of the same elevation but might have held some
dual significance together because they are in line.
It is possible that PAULA & TEMPERENCE were built
in different times, therefore different phases. This
is evident ~~but~~ by their different elevations stratigraphically,
however there must have been a reason to build
two different things in line to each other at
some point.

19 Mar 2002 Nicholas F. Heaths

Final Notes

POA-33-114

PHASE 5 is as follows. It consists of the construction to the North of WRATH + LIGHT HOUSE. These constructions are JOHN and STEVEN, LOVE and FAITH. FAITH + LOVE were built after WRATH because they are at a higher elevation than the bottom of WRATH. LOVE + FAITH form little little rooms or compartments to the north of WRATH. Between FAITH-LOVE and STEVEN-JOHN STEVEN-JOHN are at a higher elevation. They ~~were~~ probably had similar function, but probably had different times of construction. I am calling JOHN-STEVEN and FAITH-LOVE the same phase because of this similar function. JOHN-STEVEN are north of the construction LIGHT HOUSE. LIGHT HOUSE is unclear to the south of trench + subop 194E because of the destruction of LIGHT HOUSE caused by the tree.

The relation between FAITH to LOVE is a 90° angle. FAITH extends west from LOVE. FAITH is perpendicular to WRATH, therefore WRATH and FAITH are more or less perpendicular. STEVEN and JOHN are perpendicular to each other, however they are not perpendicular to LIGHT HOUSE. They intercept the possible continuation of LIGHT HOUSE at a 25° angle.

The final phase of the construction of SLOTH, Phase 6. The reason that SLOTH is its own phase is because it is above, elevation-wise of all the other constructions. SLOTH floats over GREEK by 22-25cm of soil. SLOTH is also higher in elevation than the benches PATIENCE and ATHENA. SLOTH does not extend over these



2nd. WIRATH & COLASUS

- Hanging garden w/ HOPE & PATIENCE CHARITY & CHASTITY.
- PRIDE
- Lst w/ ATHENA
- relationship between PAUL & FEMPERENCE

1. built at same time but diff materials to project image
2. built diff times but importance of that time still important through time

Rebuses

- name 19 D ~~to~~ for the sent that ENVY ATLAS
- name the N. Eloop
- Determine which is 1st SAWYER or ~~the~~ ATLAS.

tonight-organize pictures.

- make a list of Rivers yet to take
- write about the BD #2 14 cm above the old BD.

A no the possibility Northern trees at ~~the~~ HOP & East
added on @ a later date than ~~the~~ southern
HOP & East (point @ cut block.)

- TEMPERENCE built Her PATIENCE built

Built last LOVE. FAITH STEVE N+ JOHN

CHASTITY poorly preserved Southern edge of structure
CHASTITY built after PRIDE 197648.
- SLOTH is last.

$$\begin{array}{r} 2.89 \\ 1.45 \\ \hline 4.34 \end{array}$$
$$\begin{array}{r} 20 \\ 15 \\ \hline 120 \\ 200 \\ 200 \end{array}$$

PHASE 1

SAWYER used fill underneath SAWYER button garbage
w/ unpreserved/discovered female stuffiness

which came first has to tell

PHASE 2. (ENVY) (GLASSUS. CHARITY, L. HOUSE, WRATH)
BREED

Phase 3

HOPE, HANGING GARDEN, PATIENCE

PAULALA

GLUTTONY ATHENA LUST

PRIDE ENASTITY

some both possible hair
neighbor

PHASE 4

TEMPERANCE

WRATH

15

PATIENCE, LOVE, STEVEN, JOHN

16

SLOT 4.

subject's GREEN
SANDY
FUEL
layer

Ed's assessment.

contemporaries.

PHASE 1 SAWYER, ENVY, GREED

2. PRIDE, LUST, HOPE, H. GARDE, ATHENA, PATIENCE, PYRAMID,

CHASTITY.

3. COLEMAN, WRATH, CHARITY, L. HOUSE.

4. LOVE, FAITH, STEVENSON

5. ~~DOTS~~ TEMPERANCE, PAULA.

6. SLOTH

Phase 1
Colasus
light house
ENVY

P2
WRATH
Charity

P2
COLASUS

LHOUSE

P2
SAWYER

P3
PRIDE

P1

WRATH, LHOUSE, ENVY, LHOUSE, SAWYER, COLASUS, PRIDE

(unknown distance)

P3
WRATH, CHARITY

ENVY

P2
ENVY, GREED

P4
HOPE, H GARDEN, CHASTITY

P5
PATIENCE

P1
GLUTTONY, LUST

P5
AETHENA

P6
TEMPERANCE / PAULA

P7
LOVE FAITH

but
PRIDE needs to
be done BEFORE

P1
SAWYER, GREED, ENVY
(uneven flow)

maybe
switched

P2 (after Greed)

WRATH, CHARITY, LHOUSE, COLASUS

P3

PATIENCE, H GARDEN, HOPE, CHASTITY

walls first
so break
this up
into 2 diff
phases

LUST, GLUTTONY, AETHENA

GLUTTONY, LUST
(Envy is northern fire
of Bench; row destroyed)
(now west end of bench)

AETHENA

HOPE, H GARDEN, CHASTITY

↑
newest clow
cut in edge of
eastern bench

PATIENCE

P5
TEMPERANCE / PAULA

P6
JOHN STEVEN (LOVE FAITH)

P7
SLOTH: unrelated to the other
upper castles of 77

P8

JOHN STEVEN

P9

SLOTH

* I also hypothesize that there was a southern terrace wall @ this phase of construction because it would have been needed for the steep slope of the hill to protect

The final Notes for Str 97. — needed after my work at LAS Canoas because of the additional information and techniques that I learned to distinguish construction phases, especially in the basal & early phases of construction.

My new theories are Str 97 — earliest phases is as follows PHASE one is COLASUS and L HOUSE this gave the structure a 30°/305° orientation. It probably had a southern + eastern wall w/ similar orientation but this was not visible the dimensions are unknown for this phase except that COLASUS was 3.35 meters long.

Phase 2 consists of the construction of SAWYER as a floor to about COLASUS + L HOUSE. This SAWYER speculatively abuts COLASUS because of poor preservation. The N-S orient. would still be 3.35 m of COLASUS however SAWYER would have added at least 1.46 m (E-W) at 120° of North.

* This would have formed the substructure of 97 —

Phase 3 would have been the addition of PRIDE

This is a southern abutting wall to SAWYER

This phase also is a bit speculative because of the slope off the south edge of 97 — is so great that preservation is barely existent, if at all

I hypothesize that this structure was used for some time at this phase of construction. I think that the elevation changes between SAWYER and the series of constructions consisting of GRIFF, Phase 3 and follows warrant this hypothesis. In

Phase 3 would have been a southern wall at the new elevation and more to the east called PRIDE. PRIDE is @ 285° of North and would have created a internal space of 3.35 m (N-S) by

at the end of Phase 2 Str 97 would have been 5.3m tall same TP

approximately 4.50 m ^{but probably more} from the western edge of COLASUSE + the eastern tip of PRIDE. ENVY is also constructed during this time to give STR 97 - a definite narrow face @ 290° to 285° degrees of North of S. 25 m (E-W). The height of 97 - would have had no appreciable height difference from the floor GREED. Then composed construction phase 4. ABATE + ENVY on the northern edge w/ PRIDE on the southern edge. I think that SAWYER would have still been used as a floor surface at this time but that there would have been an uneven surface between the two flat parts of SAWYER + GREED. The difference between SAWYER's upper surface @ .79 m and GREED's upper surface @ .53 m is not too great.

Phase 5: Phase 6, Phase 7 would have quickly followed one another. Phase 5 would have consisted of fix. exterior construction on WRATH + CHARITY. WRATH gave a dipracc to the water of STR 97 - that added .59 to .21 m (N-S). WRATH followed ENVY's orientation @ 285° of North. CHARITY was then formed at the outside eastern edge for a length of 2.89 meters at what 285° of North. This phase gave 97 - a total surface of at least 5.25 m (E-W) by ENVY - by 3.35 m N-S by COLASUSE.

Phase 6 could have been before Phase 5 but would have been still followed by phase 7 because of its special Relation. Phase 6 consists of HOPE, Harris GARDEN, CHARITY as the 3 ^{part} of a Eastern branch on the summit of 97 - and GUTTORY, Last part of a western

bench on the Summit of 97. HOPE having
ATTEND and chusing formed an area to be filled
in Phase 7 by PATIENCE of 3.30 m (N-S) by 1.40
meter (E-W). Phase 6's western side of GLUTTONY LUST
and probably an additional terrace wall to the north of
this bench that would have been above ENVY stratigraphically.
The Phase 7 of this western bench is ATHENA.
ATHENA sloped down to SAWYER and therefore
a clear western edge of ATHENA or a western
terrace wall to this bench was not evident.
The addition of Phases 6 & 7 gave a middle
area between HOPE on the east & LUST/GLUTTONY
on the west of approximately 1 m (E-W) by approx
3.5 m (N-S). The height of the total superstructure
is 1.75 m tall in total.

(more
to next
page)
~~Phase 6 & 7 are interchangeable as far as placement~~
Phase 8 consisted of the small terrace walls
TEMPERANCE 1.43 m at 290° and PAULA .74 m @ 300°
TEMPERANCE is on top of the eastern bench
described in 6 & 7 above. Some stones of PATIENCE
were removed to the south of TEMPERANCE to
form an approximately 20 m dip. PAULA is outside
of Str 97 but continues the same basic line
of TEMPERANCE and therefore I'm calling the two terraces
of different elevations the same phase since clearly
one was built before the other but this cannot
be ascertained, even hypothesized.

Phase 8 consists of LOVE & FAITH being added to
the Northern face of WRATH. These two constructions
make a small space enclosed on 3 sides immediately
to the North of WRATH and a space w/ 2 sides to
the north of this.

LOVE is orientated 20° of North ~~FAITH~~ at 285°

of North & LOVE & FAITH were 10m tall
at $.16\text{m}$ to $.36\text{m}$ meters tall and abutted WR9TH.

It's possible that these spaces were used as
space ~~de~~ lineations or as storage spaces.

\Rightarrow Phase 9 of JOHN/STEVEN is similar to LOVE/FAITH
in their probable function, as storage spaces.

JOHN/STEVEN are at 380° and 70° respectively and
have heights of $.05\text{m}$ to $.16\text{m}$ and $.05\text{m}$ to $.07\text{m}$.

Insert Phase 10 here \Rightarrow

SLOTH^{285°} is the final ^{and 10m} phase of architecture at 97—

It is above all other constructions stratigraphically
speaking so this makes me think that this
construction was put in after 97— was not being
used anymore and here soil/fill on it. However
since of SLOTH's short length 1.40m (S-W) and
similar 285° of North orientation might mean that
SLOTH might have had some kind of
relation to the rest of 97—.

not covering
the entire
summit of
97—

21 Mar 2003 Nicholas Heath.

PUN202

P02-33-01

x PUN 202 AK/001 EU1 of 202AK. 0-10 cm BGS the

soil in this lot is 10YR3/1 Very Dark Gray

This trench is an axial trench to Str. 26 This

Trench is 000° of North. The BGS point is from the

NE corner of EU1. We find ceramics, a ~~15x25 bag~~ 12 bag

Full and 4 Lithics, all chert.

100x100 cm square. We are looking for the ~~NE~~ North side of Str. 26.

x PUN 202 AK/003 EU1 of 202AK. 10-25 cm BGS from

the NE corner of EU1. We found lots of ceramics, much

more than El Coyote. Soil same as 001 10YR3/1 Very

Dark Gray. This lot is directly beneath PUN 202 AK/001.

100x100 cm square. We have rounded cobble, and rounded

granit. We did find a matate @ 15 cm BGS in the

center of EU1. 15% inclusions in this lot of fine tile. Poorly

sorted w/ sub angular nature. Lots of ceramics, 3 10x15

bags of them. Little Lithics. This is a probable midden in

kind site. I should have screened. I think that the

midden continues into EU2 so I will do it there.

x PUN 202 AK/005 EU1 of this trench. 25-35 cm BGS from

the NE corner of EU1. At 35 cm BGS we found ~~500~~

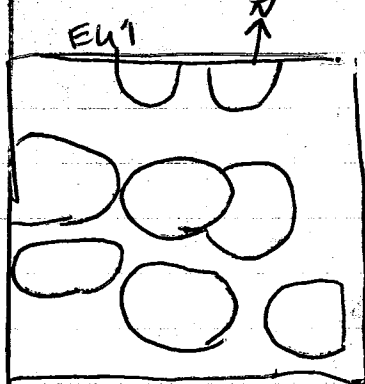
SEX PISTOLS. It is a terrace floor.

See drawing below. They are all of rounded river cobble.

of well sorted nature. Because of SEX

PISTOLS I am going to move 1 EU

to the south.



21 Mar 2002 Nicholas Heath

PUN 202

POD-33-02

1 PUN 202 AK/pp2 EU 13 0-10 cm BGS from the NE corner of EU 13. The soil is 7.5 YR 3/1 Very dark gray. We are finding less ceramics in EU 13 than in EU 1, much less. We are finding some BT too here. This lot is 100 cm square. Since the southern side of EU 13 goes into Str. 26, the southern edge of EU 13 is 0 to 31 cm BGS. This is the elevation change present in EU 13. I am going to make this lot level w/ 10 cm BGS in the NE corner.

We found black obsidian also. It was a very used & chipped blade about 22 mm long and 12 mm across.

We have 35% inclusion of tumble. The tumble is poorly sorted w/ in general rounded and subrounded nature, of average 12 cm diameter. There is larger tumble but I am not going to remove them at present. After cleaning and then, we excavated them and then leveled off @ 10 cm BGS.

X PUN 202 AK/004 10-20 cm BGS EU 13 of Str. 26. BGS measurement from the N.E. corner of EU 13. Manuel & Juan are having a slight communication problem. They don't dig where I tell them. Maybe they don't understand or maybe they are trying to undermine my authority. I must keep the proletariat dumb! We found ~~the~~ few ceramics, one piece of black obsidian. This lot had the large pieces of tumble and the ~~soil~~ ^{soil} from underneath them, but generally less tumble than the lot above it. At 20 cm all the tumble was gone except for 1 piece in the SW corner of EU 13.

X PUN 202 AK/pp6. 20-30 cm BGS from the ~~NE~~ NE corner of EU 13. We will open this lot again tomorrow 100 x 100 cm square. We found ceramics. 7.5 YR 3/1 soil here too. Still looking for a feature to base depth on. No tumble present.

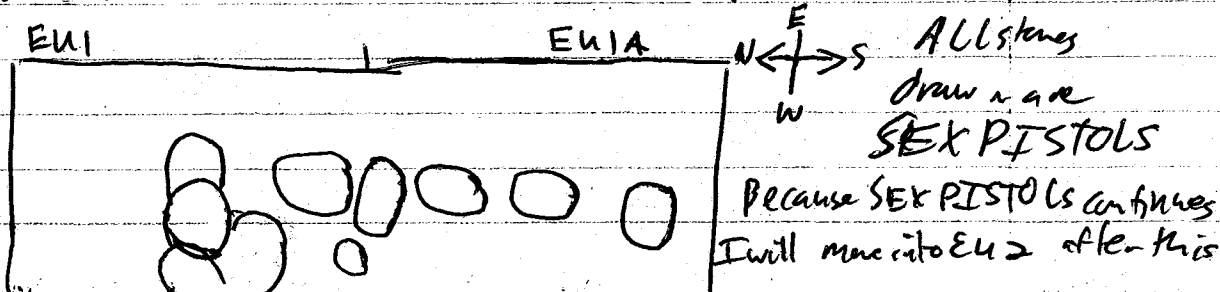
21 Mar 2002 Nicholas Heath

P02-33-03

- x PUN202 AK/007 EU 1A of Str. 26. EU 1A is directly to the south of EU 1. We moved here because we found the terrace floor SEX PISTOLS in EU 1 and I want to approach Str. 26 w/ a good idea of the stratigraphy around Str. 26. We got ceramics only. No tumble 0-10cm BUS from the NE corner of EU 1A. If sex PISTOLS later makes it self evident in EU 1A I will continue in EU 2. The soil was 10YR3/1. This lot is 100x100cm.

22 Mar 2002 Nicholas Heath.

- x PUN202 AK/009 EU 1A of Str. 26. 10-20cm BUS from the NE corner of EU 1A. The soil is 10YR3/1. 100x100cm. We took a soil sample and screened this lot because of the extreme number of ceramics. Lots of ceramic sh. inclining, 1 25cm stone flake. Probable midden areas.
- x PUN202 AK/010 20 to 30 cm BUS from the NE corner of EU 1A. 100x100 cm square. The soil is 10YR3/1 still in probable midden. I found a complete black obsidian blade. It was 58mm long and 6mm wide and 2mm thick. I will take a picture of it. Lots more ceramics in the lot. At 30cm BUS the soil changed to 10YR2/2 very dark brown. SEX PISTOLS continued in to EU 1A.



22 Mar 2002 Michèle Hébert

P02-33-04

x PUN202 AK/008 EU13. 100 x 100 cm. 30 cm BGS to 40 cm BGS. 7.5 YR 3/1 soil is present. 5% inclusions. Very little humble. 100 cm square. Well sorted soil no stones. It is of silty sand nature. We found ceramics, little lithics no BS.

x PUN202 AK/012 EU13 of Str. 26. 40 cm BGS to 50 cm BGS from the N E corner of EU13. 100 x 100 cm square soil is 10 YR 3/2 Very dk. grey brown. This is better than the soil from before, then AK/008. Well sorted soil, only 5% inclusions. It is silty sand. We found ^{lots} ceramics, few lithics. Soil is 7.5 YR 3/1. Still looking @ the stratigraphy of Str. 26 to get an idea to approach the summit.

PUN202 AK/014 50-60 cm BGS 100 cm square. ~~From~~ from the NE corner of EU13. Soil is 10 YR 3/2 Very dk grey brown. Mac inclusions, ~~about~~ than AK/012 about 20%. We found ceramics, lithics, obsidian. On the ^{North} ~~East~~ end of this EU 3 stones of humble became evident at 53 cm BGS. We ~~did~~ find a little ^{animal} ~~animal~~ head attachment @ 60 cm BGS. I took a picture of it.

Animal
head
Attachment

25 Mar 2002 Michèle Hébert

x PUN202 AK/016 EU13 of AK. 100 x 100 cm square except for a large piece of humble in the SE corner and the soil below it. I didn't want to remove it because of the possibility that it's a terrace of some kind it lies up w/ a rather stone to the east. ~~Same soil 10 YR 3/2 very dark grey brown.~~ 3 pieces of probable humble in the north of EU13 too. Will remove later after looking for ceramics.

02 Mar 2002 Nicholas Henrich

P02-33-05

1 PUN 202 AK/011 EU2 at AK. EU2 is directly ^{North} ~~South~~ of EU1.

0.20cm measured from the NE corner of EU2. Maybe any
guys just don't know what 10 cm is. Wont tell them only
10!

1 PUN 202 AK/011 Description continued. from page P02-33-03

SEXPISTOLS is the terrace floor. it is made from rounded river
cobble and shaped limestone. SEXPISTOLS is 30cm BGS in

EU1 and 28cm BGS in EU1A. SEXPISTOLS is
less clear in EU1A because SEXPISTOLS is formed
by smaller cobble. RED KROSS is the eastern

edge of the terrace SEXPISTOLS. RED KROSS is
340° of N. RED KROSS is formed by rounded cobble,
well rounded cobble, angular stones (unknown what kind).

RED KROSS is 6 stones in length N-S, in EU1 & EU1A.

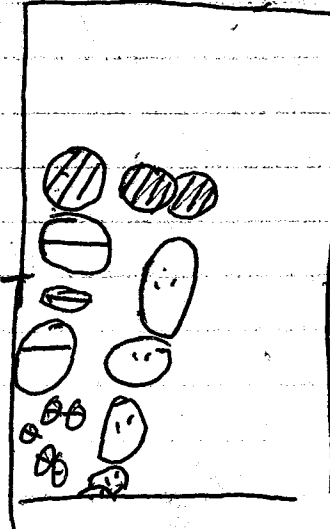
RED KROSS is 30cm BGS in EU1 & 29cm BGS in

EU1A. MEATMEN is the Northern line of stones

EU1. MEATMEN is 80° of North and is 30cm BGS. MEATMEN

is 3cm E to W in EU1.

N
↑



EU1
⊗ = Meatmen
⊕ = RED KROSS
○ = SEXPISTOLS.

EU1A

next
page
P02-33-06

22 Mar 2002 Nicholas Heath

P02-33-06

PUN 202 AK/011. Continued from P02-33-05

100 cm square Soil is 10YR 3/1. Much more

thumble, 35% inclusions of poorly sorted nature. Soil is sandy
Clay. We are finding ceramics. ~~Many~~ Many different sizes
of thumble 5 cm diameter to ~~25~~ 25 cm diameter sizes.

I did find a perlite Nodule as it was 30 mm in
diameter and broken. I put it in w/ the few other lithics
of Chert.

PUN 202 AK/013 EU 2. 100 x 100 cm square. 20-30 cm
BOS. Soil is 10YR 3/1. ~~100%~~ 75% inclusions of chert average
15 cm diameter thumble. ~~30%~~ 30% of EU 2 of str. b.b.

We find lithics (ceramics & chert). Mostly ceramics. The thumble
is very dense here. We find a probable ~~wall~~ ~~terrace~~ fence
wall. in EU 2. I am going to name it DEAO

KENNEDY or DK as short. DK is made out of

Very angular white rock. It runs ~~265°~~ 265° of North.

DK is ~~possibly~~ possibly 2 courses N-S, but ~~probably~~ probably
the southern course is thumble. I am going to

locate @ the southern edge of EU 2 North ways
and then stop at the S course. ~~Small the pottery we~~
~~found large pieces of bright pink-orange paste~~
so I took picture of it.

PUN 202 AK/015 30-40 cm BOS from the southern edge of
EU 2 to the ~~southern~~ southern edge of DK. at 44 cm North

of the southern edge of EU 2. We found lithics obsidian
chert ceramics. This lot is 100 cm ~~(E-W)~~ (E-W) by 44 cm

(N-S). There is a flow level evident in EU 2 at 40

cm BOS. I am calling it DICKIES. Cont on page 07

Perlite
Nodule

DK

22 Mar 2002 Nicholas Heath

P02-33-07

PUN 202 AK/015 Continued. Dickies is a ~~pk~~ terrace ~~area~~. It appears to be aligned w/ MEATMEN at 270° of North on the Southern edge of Dickies. DICKIES is also in line w/ RED CROSS on the eastern edge of DICKIES. DICKIES is also more or less level w/ SEXPISTOLS. I am not sure of the ~~area~~ Southern Edge of DK yet so I will discuss w/ Miranda about it later. The southern Edge of PK could be a terrace or just poorly preserved terrace. The soil is 10YR5/1 w/ 75% inclusions, and is sandy silt. There is a ~~ca~~ 17cm gap between the southern edge of Dickies and MEATMEN.

25 Mar 2002 Nicholas Heath.

Beautiful morning. Every worker takes morning snack. Going to be hot today. Everyone in good spirits.

XPUN 202 AK/017 EU3 of str 26. 0-20cm BUS from the NE corner of ~~EU3~~ ^{EU3}. 100cm square. The soil is 10YR3/1 Very Dark Gray, First lot in EU3 50% inclusions of tumble, mostly rounded & sub rounded nature, in poorly sorted. The soil is sandy silt nature. We find lithics, ceramics and a chert core

Chert
core

PUN 202 AK/019 EU3 of str 26 & 4K 20-22cm BUS from the NE corner of EU3 100cm square soil is 10YR3/1 very dark grey. 30% inclusions of tumble. soil is sandy silt. We find ceramics & chert. 15% tumble. Tumble is moderately sorted and of sub rounded nature

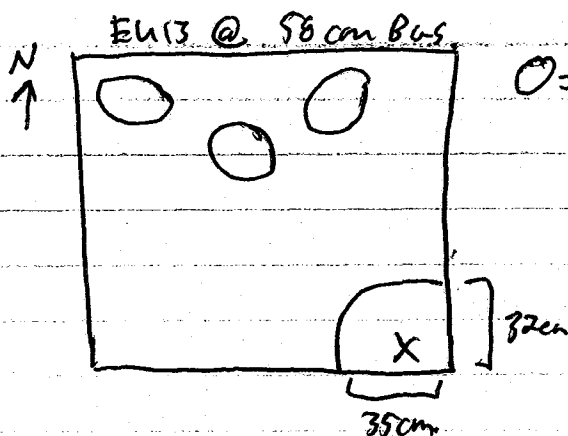
25 Mar 2002 Nicholas Hearn

PO2-33-08

* PUN 202 AK/016 Continued from PO2-33-04

The soil is 10YR 4/3 in this lot. 60-70cm

BGS from the NE corner of EU13. I am guessing that



below this lot will be. Culturally sterile because of the bedrock tumble @ 65cm BGS and below and also because of the slight change in soil color. We'll see. We found ceramics only.

* PUN 202 AK/018 EU13 of AK. 100 x 100 cm square except for the stone w/ ~~the~~ x in it above. Soil is the same as above 10YR 4/3 Brown. 70-80cm BGS from the NE corner of EU13. The soil in this lot is more sandy but the color didn't change between this lot + PUN 202 AK/016. We found ceramics + lithics, chert ~~only~~, a perlite nodule and andesite block.

perlite
nodule.

* PUN 202 AK/020. 80-90cm BGS from the NE corner of EU13. Soil is 10YR 4/3 Brown. We found more ceramics in this lot than in the one ~~above~~ above it. We

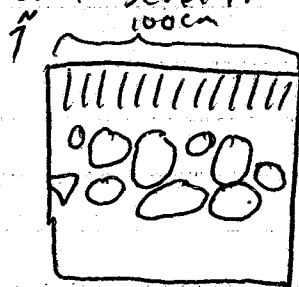
are going to screen this lot. I found 3 small snail like shells in this lot @ 83cm BGS. They were all relatively close to each other. ~~at~~ This lot is 100 x 100 cm square. Because of these shells the screening is going to be very important. I found 2 more a little bit further south. All were poorly preserved. and in immediate danger of ... Continued on Page 10

snail
shells.

25 Mar 2002 Michelas Heath

P02-73-09

x PUN 202 AK/021 EU 2 of AK. 27-37 cm BGS. to the North of DK only to the southern line of EU 3. Soil is 10YR 3/1. This lot is 100 cm (E-W) by 33 cm (N-S). I'm try to ascertain what is the exact shape of DK because the southern face of DK is not clear at the height of DK. Miranda has wondered if DK actually could be a tumble because of the angle that it's sitting at. I think it's just poorly preserved and hopefully this lot will clear up DK a bit. Moderately sorted tumble in this lot. We are screening this lot as well as the next lot in EU 3 for determination the every 5 lots need to screen. We find carbon in this lot to.



Carbon Sample

It might be too small to test but I took a

0 = DK
||||| = area of AK/021. sample.

x PUN 202 AK/023 37 to 47 cm BGS. in EU 3 near the NE corner of EU 2. 100 cm (E-W) by 33 cm (N-S). We find ceramics, and carbon. I decided to continue to screen this lot because of its relation to DK.

Soil is still 10YR 3/1. DK's Northern Edge is more clear now. I continue to screen. We find a carbon sample in this lot. Very noticeable lots of ceramics.

No lithics. It's beginning to look like DICKIES does not continue under DK. I will continue to excavate down to determine if Dickies continue under DK.

Carbon Sample

28-Mar-2002 Nicholas Heath

PO2-33-10

1x PUN 202 AK/020 Continued from PO2-33-08

These shells are fragile and probably going to break.

Mirinda said that these are the kind of shells that people used in cooking, or rather these the animals.

x PUN 202 AK/022 EMI3 90-100cm Bus from the NE corner of EMI3. The soil is 10YR 4/3, the same as the late before we continued to find shells and ceramic. These shells are in the same condition as the shells from before, fragile & poorly preserved. We are also finding ceramics. The soil is 10% inclusions only of pebble sized rocks. We found carbon so I took a sample. No tumble present. We did find many more shells in this lot and 3 carbon samples. Ceramics and a couple lithics were also present.

Shells

Carbon

We also found a strange silver-gray porous stone that was very fragile. I asked mirinda about it, she didn't know what it was but apparently Brian does a Peter Edmund. I want even to try to draw it, it's very complicated. It's so small too that a photo might not be good enough. I will show everyone then figure out what to do w/ it.

Pentlight
Nodule

We also found a pentlight nodule in this lot. We found lots of ceramics and a few chert pieces too.

x PUN 202 AK/024 0-12cm Bus from the SE corner of EMI2. Soil is 7.5YR/3 Very dark grey, 50% tumble present. We more this lot level w/ ~~area~~ no ceramics, lithics, or obsidian. No artifacts at all.

25 Mar 2002 Nicholas Heath

P02-33-11

PUN 202 AK / ~~25~~ 47 cm BGS to ~~57~~ cm BGS from the NE corner of EU2 of AK. This lot is continuing the investigation of DK + DICKIES. The soil is 10YR 3/2 ^{very} ~~very~~ few inclusions, about 75% and most of that is ceramics ^{PE. very thin}. No flume. This lot is 100 cm (E-W) by 33 cm (N-S) to the North of DK and the Northern edge of EU2. We are going to continue to screen because of the possibility that to the North of DK is a midden. I did find a tiny piece of ceramic. It had holes through it, obviously rounded, but the outside was rough and uneven. My workers thought that it was a pipe for smoking Marijuana, but their guess is as good as mine. Miranda didn't know what it was either. Lots of ceramic present + few lithics


PUN 202 AK / ~~25~~ this lot is EU3 of AK. 100x100 cm square 32 cm BGS to ~~34~~ cm BGS from the NE corner of EU3. The soil is 10YR 3/1. We encounter very little flume about 40% inclusions. The soil was very gritty w/ a higher amount of clay present. We got ceramics, little chert + one black incomplete obsidian blade. The obsidian was broken w/ only the proximal end present, and lots of little chips on the blade edges, making it very worn. This lot had 20% inclusions. The bottom of this lot followed a natural soil composition change at 38 cm BGS from the NE corner of EU3. I will continue her tomorrow.

26 Mar 2002 Nicholas Hawk PO2-33-12
 PUN 202 AK/028 EU3, 38 cm Bos to 59 cm Bos 100 x 100
 cm Square. The soil is 10YR3/1 Very dk. Grey Brown.

Probable Midden / Fill area. 15% inclusions of ceramics, BS
 and chert. We found some beautiful painted polychrome.
 2 pieces in this midden area. I've drawn them below. ~~Sketches~~

I took pictures of these too.

Polychrome-

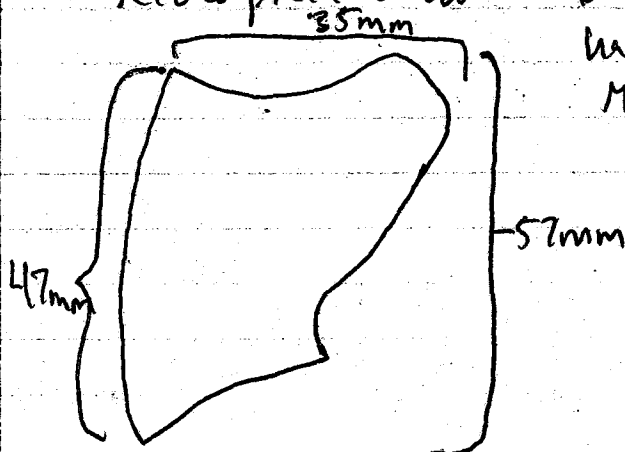


|||| = red/maroon paint
 ||||| = orange paint

If I draw the other one, it would
 be very unclear as to the design.
 It looks like it has had
 multiple paintings because there
 is both a faded grey style
 the covers a good portion of this
 polychrome and then a ~~yellow~~
 orange and maroon painting line
 too. The orange and maroon doesn't
 always stay w/ in the grey lines

I've screened this lot.

Painted in the first
 second piece below



Both of these pieces of polychrome
 had a ~~very~~ ~~fine~~ painting of tan that
 Murinda said she hadn't seen in
 Canoes before. In total w/

pulled out 5 pieces of polychrome
 3 had the tan slip as the
 two to the left have and the other
 two had an orange-maroon
 slip.

We also pulled a piece of Portland that was larger than any
 of the other pieces so far. See page PO2-33

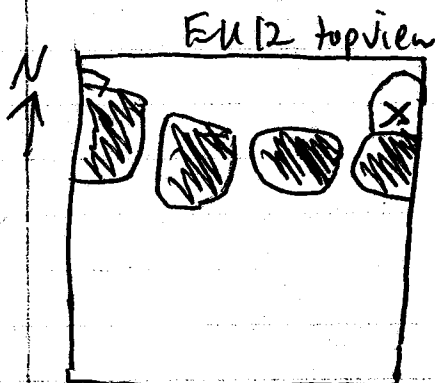
26 Mar 2002 Nicholas Heart

P02-33-013

PVN 202 AK/p26 EUD of AK 10-29 can be seen from the SE corner of EUD. 35% tumble. 7.5 YR/3. Vark dark grey.


We are finding Ceramics, BT. One of the handles had an anthropomorphic face on it. The tumble is Rounded 20% + Sub angular 30% (lost too

A terrace became evident in this lot. Its name is BLITZ. BLITZ is 80° of North. It has 1-2 horizontal courses and 2 maybe 3 horizontal courses. It also appears that BLITZ has some Bajareque in between some of the North facing courses & stones. I only see one piece of BT after clearing the entire North side of BLITZ but it is a piece 6cm long on its Northern side. BLITZ also has ~~possible~~ interdigitation w/ a line of stones on BLITZ's east edge. Its unclear at present if this is a tumble piece or not so I will leave it for later. The tumble piece is drawn w/ an X in it below. BLITZ is 13cm BS from the NE corner of



EUD
M = BLITZ

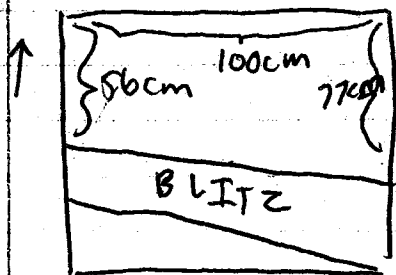
X = possible interdigitation/tumble



21 Mar 2002 Nicholas Heath

P02-83-14

- * PUN202AK/029 29cm BOS to 40 cm BOS of EU12 to the south of BLITZ. This lot is not square see drawing below for shape. The soil North of BLITZ is 10YR3/2. We found ceramics, lithics, BT, chert & obsidian EU12



in this lot. The South side of BLITZ was also evident. We had 15% inclusions of ceramics & BOS lithics. No humble present. Soil is 7.5 YR/3

- * PUN202AK/031 40-50 cm BOS. EU12 same shape as drawn above. To the south of BLITZ only. Same soil as above lot. Will continue here after ~~the~~ Vacation. Found ceramics & lithics, chert

1 April 2002 Nicholas Heath

I forgot to bring out the uncompleted lot AK/031. I will start a new lot.

- * PUN202AK/033

50-60 cm BOS from SE corner of EU12. Soil is 10YR3/3 to the south of BLITZ only. 100x cm (E-W) by 56-77 cm (N-S) 10% inclusions of ceramic. Probable fill area. We found ceramics, no lithics & obsidian. The South side of BLITZ is looking very good now.

- * PUN202AK/035. Soil change present, I will determine when we have the breakout here. 60-70 cm BOS from SE corner of EU12 100x 56-77 cm like above. Prob. bte fill area. Found Faunal Bone, ceramics, chert. Cont as p. 18


Faunal bone

26 Mar 2002 Nicholas Heath

PO2-33-15

Continued from PO2-33-12

PVN 2024K/028 Continued



Panama Bone

26mm

We also found Panama Bone in this lot. It appeared to be a large chunk of bone not a long narrow piece, like a jaw bone or Vertebrate. It was too complicated to draw.

We also found a preserved piece of wasp nest.

The chert cores were also very interesting. They were found then were an average 8cm across, which is larger than most of the cores that we've been finding especially in this quantity.

We also found some ceramic that was gray in color. It looks like cement. It did have a slight yellow-orange paste on the inner side. It almost looked as finished.

We also found a piece of large ceramic from a large vessel. Miranda would like this lot to be read out by Pat.

Read Out

PVN 2024K/30. 57 to 66 cm Bas in EU 2 of AR.

North of DK only. 100 (EW) by 17 cm (N-S). We are looking for the bottom of DK. ~~Read~~ hidden in this

lot. Soil is 10 YR 3/1 very DK grey brown. We are finding BT, ceramics and lithics, mostly only

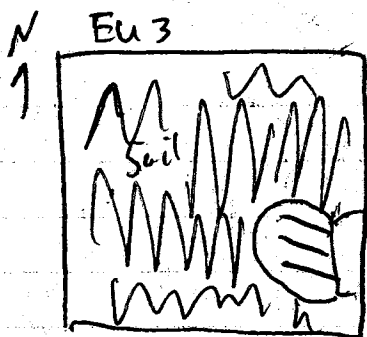
chert flakes. Towards the bottom of this lot we found some soil inclusions that were 10 YR 8/3 but they were only in one spot. Because it looks to me like DK stops at about 66 cm Bas I am going to move onto EU 3 and then come back to the Poke around

26 Mar 2002 Nicholas Heath

P02-33-016

* PUN2004K/032 EU30FAK 59cm BGS. to 65 cm
BGS in the NE corner of EU3. Soil is WYR3/1 very dark
grey brown. 15% inclusions of ceramics, lithics
and bone. Found an interesting piece of
ceramic, like a finger puppet 'J'. Also a lithic
heche-like object that was incomplete. We also found
a possible burial. I took photos of everything
and the burial too. The burial is possibly animal
but probably human. The bones were badly
broken from the pickaxe, but the general shape
was still evident. It looks like 3 bones
right now, possibly rib bones. The bones were
all at \approx 63 to 65 cm BGS. It looks
like they continue into the East of EU3.
I hope that no one comes out here over
this 5 day stretch and disturbs this
possible burial. I found it @ 1:30

I closed this lot to only be the SE
corner of EU3. I will start a
new lot here when I move into the EU
to the east of EU2:2004K/016



1 April 2002 Nicholas Heath

P02-33-17

- x PVN2024K/034 0-20 cm BWS from the NE corner of EU 4 of AK. Soil is 10YR3/1. We are finding ceramics and lithics, quartz. 30% inclusions of tumbled ceramics lots of ceramics. Did find a partial rim of a pot & picture of it. also we found stone that bore resemblance to a mano except that it had been worked on 2 faces. I found another ~~mano~~ mano that only had been worked on one face too. We also found a piece of ceramic that ~~looks~~ looks like it had globs of mud baked on to one side of it. I talked to Miranda about this & she said that it's sometimes evidence of ceramic production. Definitely for Pat ~~and~~ to look at. Heavy fumble present.

100 cm Same

- x PVN2024K/036 22-⁴⁰ cm BWS from the NE corner of EU 4. Soil is 10YR3/1 ~~0-50%~~ tumble. We found ceramics lots & lots of ceramics. A scored incised lid handle. This is definitely midden fill we are going to screen. We also found a mano. It looks like the soil ~~to~~ has no more or very little tumble in it after this ~~lot~~ lot @ 37 cm BWS. Also a soil change was evident @ this layer. We also found an obsidian blade, very worn in this lot. We found a piece of ma-blo, as smooth as one side too. It is red, white & black. It was 4.5 cm in diameter. I also found a piece of peach-colored ~~ma-blo~~ ma-blo too this was only a flake though. I also found a piece of ~~obs~~ obsidian & flake too. Interesting lithics
- 100 cm Same

14 April 2002 Nicholas Heath

P02-33-18

X PUN 2024K/035 From P02-33-14

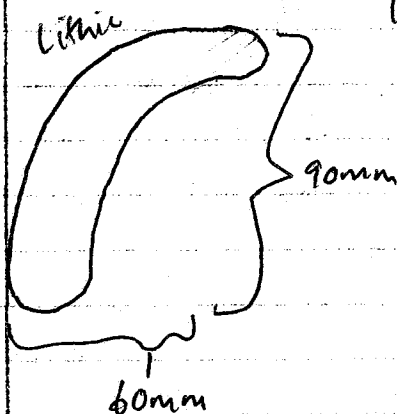
We did find also a strangely shaped, almost like a finger, stone that I think is worth while for P&G to look at.

I photographed it too. We found some BT also

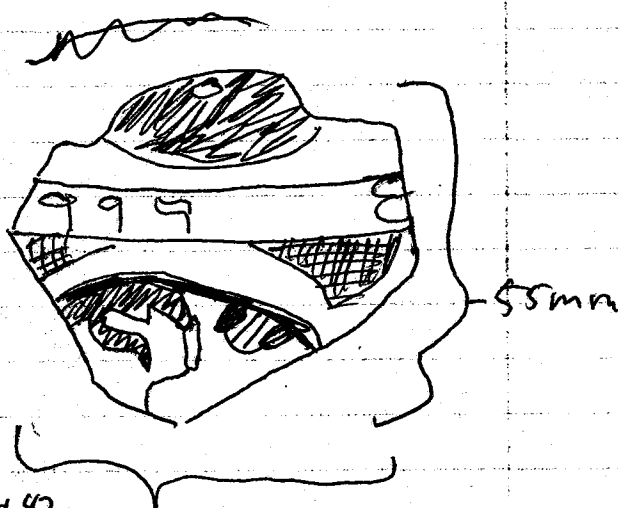
I also took a picture from a twisted ceramic handle too and I photoed it.

X PUN 2024K/037 70-80 cm Bous ^{from the SE corner.} Eh 12 of 4K There is a slight soil change I will measure it later when the book is here. We found ceramics, lithics, & tube like stone curved and drawn below. I also found a piece of polychrome in this lot. It also is drawn below

Polychrome



Polychrome



BLITZ was also evident, and looks like it steps.

This makes Blitz between 437+42 cm tall almost EW only 5° off.

Sanctus Blitz at in probable middle area.

1 Apr 2002 Nicholas Heath

PO-33-19

N PUN 2002 AK/039 60-90cm Bas From the SE corner of EU 12
Soil is _____ no back ~~see~~ today We are finding ceramics
chert, obsidian (black) To the south of BLITZ. 100 cm ~~to~~ (E-W) by
55-77cm (N-S). We are going to stop after this level because
it is so small of an area to work in. We also found some white
marble just a flake about 2cm in length. ~~Over to~~

x PUN 2002 AK/041 EU 11 of AK 0-30 cm Bas From the
SE corner of EU 11. 100 cm square ~~and~~ We found a
mano piece @ 5cm Bas in this lot. thumb present

Mano
Piece.

2 April 2002 Nick Heath.

Carbon Sample

We open this lot again. 30% including of thumb
At 30cm Bas we find a carbon sample close to the
Southern line of EU 11. We found BS, ceramics + 1 piece
of unworked chert. Now this lot is level so we closed
it out. We also found a Mano in this lot. It is 15.5cm end to end
and 5cm in diameter. It was not heavily worked.

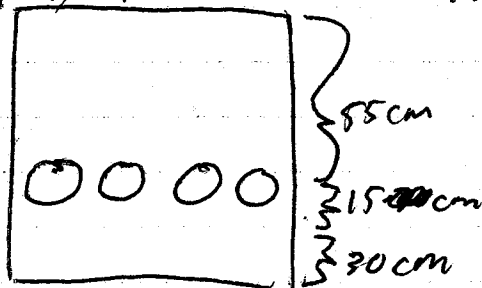
Mano.

x PUN 2002 AK/043 EU 11 of AK 100cm square 30
cm Bas to ~~40~~³⁵ cm Bas From the SE corner of
EU 11. At 35 cm another wall was evident I am naming
it PERPS. PERPS goes mostly east west at 270° of
North. PERPS appears to run from the east to the west side

N. of EU 11.

1 EU 11

We found BS Ceramics & and and
interesting piece of green chert in this
lot.



1 April 2002 Nicholas Heath

PO2-33-20

PUN202AK/036 This lot is to the south of KAOS. It is 100cm (E-W) by 37cm (N-S). Beside it I see the soil back to double checked the soil, but it's probably 10YR 3/1 this lot is 40 cm BOS to 70 cm BOS.

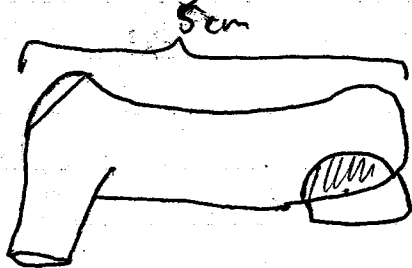
Probable Midden

KAOS is a terrace similar to DK because it is made of the same materials and has an approximately level height. KAOS also runs E-W like DK.

Carbon Sample.

Animal figurine

We found an animal figurine. I drew it below. It is missing the head and legs. We also found carbon in this lot. It might be too small to test. I finished this lot at about the same level of excavation in EU3.



We also found a possible finishing

Finishing stone

roughly marked clay

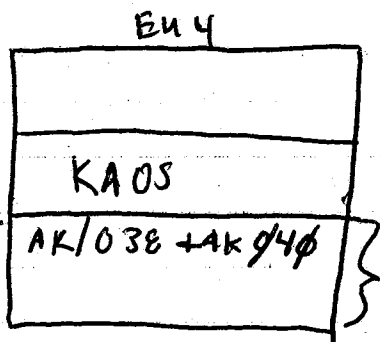
stone for ceramics in this lot. It was 5cm long, conical shaped at 16mm diameter at the base. We also found a piece of roughly marked clay but it was broken.

2 April 2002 N Heath

No Juan Pablo today so the south is going to be slower.

PUN202AK/040 EU 4 of AK. 70 cm BOS to 80 cm BOS. South of KAOS. We found another small piece of


Ceramic nodule.



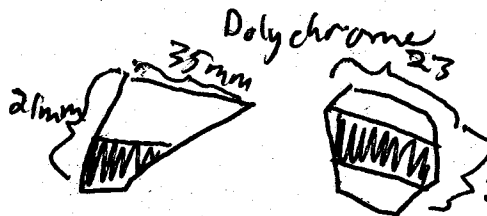
Polychrome

roughly marked clay ball w/ holes through it. I took a picture of it and drew it below.

ceramic nodule I will show P+E again what this is. We also found some



Polychrome. Just two chords I drew below. It looks as if they were from the same vessel but not touching. We found ceramics: chert, quartz, ceramics too 22mm 50% inclusion of ceramic



2 April 2002 Nicholas Hecht

102-33-21

X PUN 2024/042 80-90 cm BGS same shaped lot as AK/040.
to the south of KAOS. see page 20 for shape & size description
100 cm (E-W) by 28-38 cm (N-S) Soil change evident.
but no book here. It is silty sand nature. We found
Polychrome Lithics, ~~clear~~ quartz ceramics and two pieces of polychrome.
KAOS appears to have ended in this lot. 5% inclusion
of ceramic, no tumble present. E44.

X PUN 2024/044 90-100 cm BGS. Same shape as AK/042.
100 cm by 28-38 cm. South of KAOS. In between KAOS
and the southern edge of E44. I am looking for see if
Soil Deposit there is a floor or a culturally ~~split~~ layer between
KAOS + DK. We found a micaceous soil deposit @
97 cm. I talked to Miranda about it and she said
to take a sample. It was more tan than the dirt
surrounding it. It is similar to one I found north
of DK @ about the same elevation. More and more
sherds are evident underneath KAOS on the
Polychrome northern edge of this lot. We also found polychrome
in this lot. w/ ceramics. a same individual piece
of limestone, a piece of pigment stone. in this lot.
BS also present. The soil in this lot is much more
sandy. We also found a Fossil Bone, well preserved.
Fossil Bone also a piece of marble about 4 cm in diameter.
Marble piece This lot had 5% inclusion of ceramic and, except for
piece of tumble 5 cm in diameter.

Quartz Polychrome Drawings



2 April 2002 Nicholas Hen-Pu

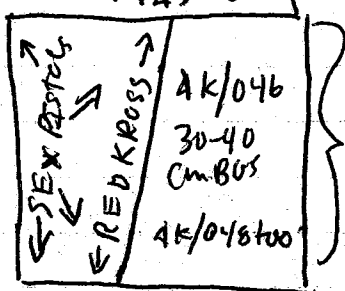
PO237-22

X PUN 202AK/046. 30-⁵⁰cm BUS in EU 1A. To the east of RED KROSS looking for the height of RED KROSS

Finding ceramics look See drawings below 5% inclusions of Ceramics

EU 1A 35cm

Soil is 10YR3/1. It looks like ~~the~~



RED KROSS continues down. We find ceramics, and a lithic possible pot smoother about 7cm end to end and 1.5cm in diameter.

pot
~~Smooth~~
Burnishers

PUN 202AK/048 80-60cm BUS in EU 1A. Same shape as AK/046 above. Still looking for height of RED KROSS. Soils 10YR3/1 5% inclusions of Ceramics. We found quartz, chert and stone flakes and ceramic too. No BS. Soil is 10YR3/1 No Humble Present.

PUN 202AK/050 60-70cm BUS in EU 1A. Same shape as above looking for height of Red KROSS. 5% ceramic inclusions. We found ceramics & lithics. We found the definite bottom of Red KROSS. RED KROSS is 24 cm tall at its highest point in EU 1A. There are charcoals evident beneath RED KROSS still. This means that RED KROSS, SEXPISTOLS and possibly MEAT MEN was all built on top of a Fella Midden area.

✓ PUN 202AK/052 70-80 cm BUS EU 1A. to the east of RED KROSS. We found a striated pot handle, white agate that was worn smooth on one side and a candle. Same shape as Drawing above. I will excavate more here at some date later.

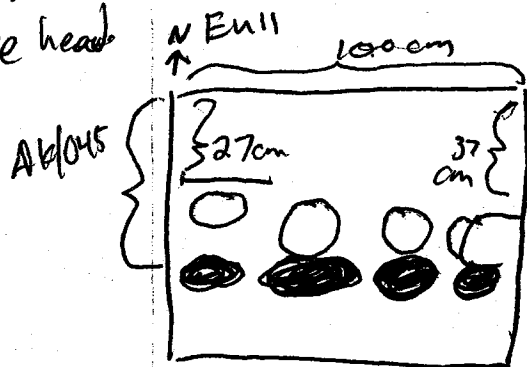
Burnishers
stones

2 April 2002 Nicholas H. et al

P02-37-23

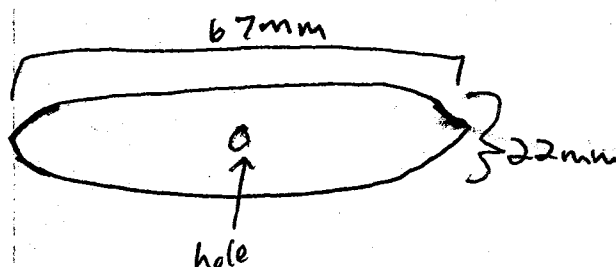
X PUN 20241/045. 35-45 cm BGS from SE corner EU 11 of 4K.
 North of Perps only. Soil has 20% inclusions of rubble
 very few ceramics & a possible

Pot smoother
 Axe head



● = PERPS
 ○ = UK SUBS

pot smoother. We also
 found an axe head
 The axe head is small & broken below
 it is not very worked into
 a useable shape



UK SUBS another kerame to the
 north of PERPS was visible
 at 40 cm BGS which is
 5 cm lower than PERPS so
 that's why I gave it
 a different name.

UK SUBS at 270° of NAL
 also and looks like it

thus the entire length of

EU 11 E to W. I am going to excavate the next lot to the
 north of UK SUBS. This lot is the soil a type of UK SUBS a little
 bit too. Also it is in front of UK SUBS.

X PUN 20241/047 45-55 cm BGS to the North of UK SUBS

This lot is 100 cm E-W by 27-37 cm (N-S) Soil is 5%
 ceramic inclusions. We found ceramics lithic, chert & a chert
 core. The next lot looks as if it's going to
 be about 30 cm tall so we are going to excavate here tomorrow
 No rubble present in this lot. UK SUBS present too. UK SUBS
 has smaller rubble stones pressed into it. along the north
 face, like they were caulking the joint between the large-
 stones with smaller.

Chert
 Core

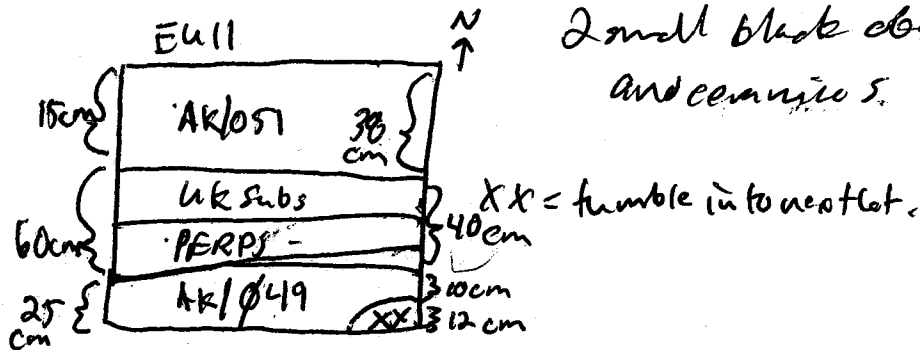
24 April 2002 Michele Hearnth

P02-33-24

PUN 20246/49. Eull of AK. 30cm BGS to 40cm BGS from SE corner South of PERPS. 15% inclusion of rubble and ceramic

Carbon.

We find carbon in this lot @ 40cm BGS. We find 2 small black obsidian blades and ceramics.




34 Apr 2002 N Hearnth

PUN 20246/051 70cm BGS to 95 cm BGS in Eull of AK North of UK Subs only. 38-15 (N-S) by 100cm (East West) Soil

is 5% including ceramic. UK Subs is also evident in this lot. We find a complete handle. The first was poorly worked and unevenly shaped 8cm in length & 2cm in diameter. The second handle was ~~well~~ in shape. Because of the ~~dark~~ Red or natural orange. The other piece of ceramic worth mentioning was a poorly preserved foot piece of a vessel. I am going to photo it. I also found a piece of the ~~dark~~ Red or Natural ceramic in this lot. I photocopied it. I also found a Little Faunal Bone @ 95cm BGS, from the SE corner of Eull. I also found a piece of ceramic worth drawing & photographing. It was the Red or Natural design. 17.5mm

Ceramic
Foot piece
Red or Natural
Faunal Bone
Carbon

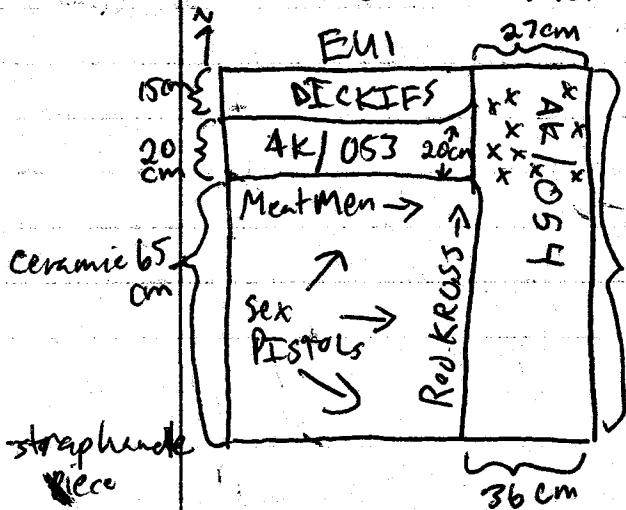


We also found Carbon at 99cm BGS.

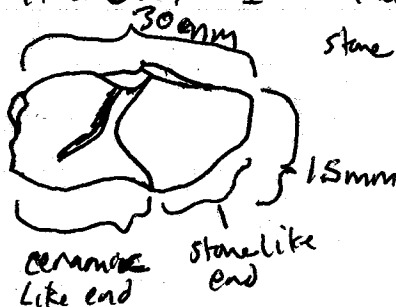
3 Apr 2002 North

P2-33-25

PUN2024/054 40 cm BGS to 60 cm BGS. EU1 of 4K to the east of Dickies & RED CROSS. See drawing below



We found ceramics, chert, unwater chert, a grinding stone. Soil is 10% inclusions of baseball sized tumble & ceramics. We also found a piece of ceramic that might warrant P&E's analysis I drew it below. I don't know if it's ceramic or a stone. I put it in a bag and photographed it. We also found BT and a per-light nodule. We also found a very small piece of handle.



Some tumble marked w Xs above became evident at 60 cm BGS. Because the height of Red CROSS is evident at this height in the eastern side of EU1, I decided to not excavate more here.

PUN2024K/053 40 cm BGS to 67 cm BGS. Between EU1 DICKIES and MEATMEN. This lot is 20 cm by 60 cm (W-S) by 60 cm (E-W)

See drawing above. It starts on the western edge of EU1 and goes 60 cm East. We found the stones that make up DICKIES have been broken to have even faces on their southern side. We found ceramics, chert & Redan Natural ceramic.

Red m Natural

Metal piece

PUN2024K/056 EU5 0-12 cm BGS in the NE corner of EU5. 50% tumble, ceramics, BT, Metal piece, Soil is

10 YR 3/1 Slung going w/ all the tumble. 100 cm square

Also found a piece of ground stone. Chert also present. Also a possible ceramic ground stone is (3x16x7) cm of Tuff. I'm taking it back to the lab to be 2 cm in diameter

Ground stone Ceramic Beal

8 Apr 2002 N. H. H.

8 Apr 2002 N/H/82th 141 cm BUS to 151 cm BUS From NE corner of

PO 3-33-24

x PUN2024K/051, continuing from PO2-33-24

This coccolite ~~is~~ to be read out because of ~~the~~ ^{which is different from previous} ~~of~~ ^{circle out of the SE} ~~Charnies~~ ^{2 handles, more red on} ~~that~~ ^{natural, adaptable hand} ~~Im~~ ^{handles on a vessel} ~~finds~~ ^{chord} ~~the~~ ^{for stratigraphy} ~~lot~~ ^{few ceramics, shells and} ~~should be read out~~ ^{the 1-6 right hand to look at}

Redan
Mashed at
Redant

- x PUN/2024K/058 EU13 of AK. 100cm x 100cm square except for 20cm of ~~the~~ soil that is supporting a piece of tumble in the SE corner of EU13. 100cm BUS to 115 cm BUS. Looking for the soil layer that is culturally sterile beneath this lot. Found area at 105cm BUS. Found a ~~piece~~ ^{piece} of rock that had clay baked on it. Took photos. It was 6.5cm long and was 302 covered clay. Found a piece of Faunal Bone. @ 106cm BUS Also found a piece of ceramic of Redan material. Took a soil sample of the silty sand to match colors. Found shells too. Chert also present

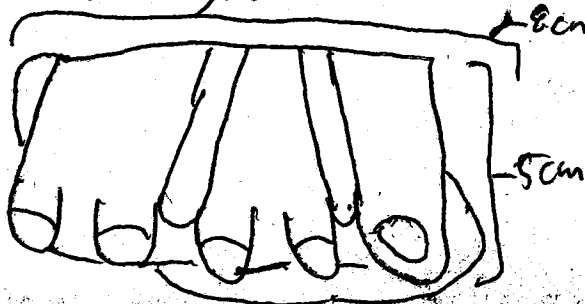
Carbon

Faunal Bone

Soil sample

- x PUN2024K/060 EU13 of AK 90cm BUS only this lot is 3 items only. When my waters started to evaporate 4/6/058, the ~~red~~ ~~stone~~ ^{red} ~~stone~~ ^{stone} Southern side of EU13 along the ~~soil~~ ^{soil} underneath BLITZ the piece of ceramic w/ the foot on it below was exposed along w/ the tiny perlite nodules piece of chert, I dig around here a little bit but never found any more. I decided to continue w/ PUN4K/058

Perlite Nodules
Ceramic foot



I am going to come back to Coccolite later and BLITZ

3 Apr 2002 N Hearth

P02-33-27

x PUN202AK/057 EU 50 of AK. 12 cm BUS to 22 cm BUS
100 cm square 50% tumble of Rivercoble 20 cm in radius.

Ceramic
w/ baked
on clay
slip.

Ceramics present we found a rather piece of ceramic
w/ the rough surface that R&E said is signs of ~~pot~~
ceramic production. It was 9 cm x 4 cm x 1 cm thick.

Found some pieces of ceramic that had holes in it and
a piece w/ a broken handle. These two possibly could have been from
same vessel. I took picture. Soil is 10YR 3/1.

lots of Ceramics, chert too. Chert Flakes & unworked.

Also 2 pieces of Black obsidian. 2-15 x 25 bags of ceramics
100 cm square

x PUN202AK/059 22-40 cm BUS in EU 50 of AK from NE corner.

30% tumble of rivercoble. Ceramics present. Soil is 10YR 3/1

100 cm square lot. Found ceramics, Red on Natural ceramic

Red on
Natural

Black Obsidian chert.

4 April 2002 N Hearth

x PUN202AK/061 40 cm BUS to 54 cm BUS in EU 50 by NE corner

40% tumble of Rivercoble. Soil is 10YR 3/1. Found

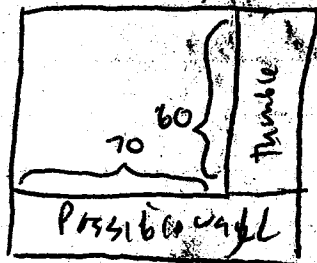
ceramic, Lithics, Chert, worked & unworked, BS

Some shaped tuff tumble present too. Found a
piece of grinding block, like a small Matate. It is

Matate

83 mm x 34 mm x 75 mm. See drawing below for exact shape
of AK/061.

7



There might be a fence wall ~~here~~ on

the southern edge of EU 50
I am digging on the northern
side of this possible wall

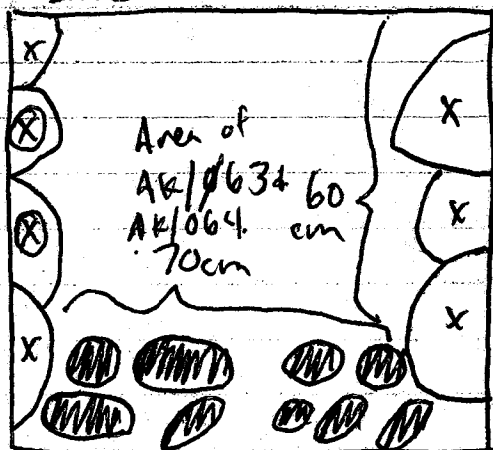
5 April 2002 N. Henrich

P02-23-28

x PUN2024K/063 54 to 64 cm BUS from the NE corner of EU 5. 60 x 70 cm (N-S) by 70 cm (E-W). Investigating the Northern side of FEAR. FEAR is a terracotta made of unmodified River cable. It is 2 cores thick.

EU 5

Soil at this lot is 104R3/2U.DK.Gy. Brown



x = tumble

my = FEAR

(x) = tumble that is removed

5% inclusion of ceramic & small stones/tumble

Found chert, clay, BT present too.

Halfway through this lot we decided to remove the tumble on the west side of EU 5. These are (x)ed.

x PUN2024K/064 64 to 74 cm BUS from the NE corner of EU 5. 60 x 70 cm same shape as above lot, 4K/063.

Carolelano.

Ceramics present as well as a candle core piece. I took a picture of it. FEAR ends at 75 cm BUS so that is why we leveled at here at this level. FEAR is 46 cm tall at its highest point in EU 5 & 30 cm tall in its shortest point. The highest soil change at 74 cm BUS. 1 chert piece too.

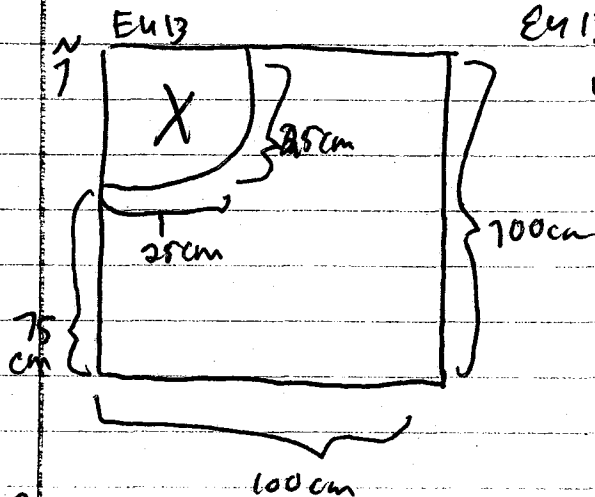
6 April 2002 N. Henrich

x PUN2024K/066 46 cm BUS to 48 cm BUS from the NE corner of EU 4. North of KAUS. See drawing next page, P02-23-30. 100 x 22 cm. South of the Southern edge of EU 5.

~~PUN202~~ 5 Apr 2002 N Heavm

PO2-33-29


PUN202 4K/062 115 cm BUS to 130 cm BUS from the NE corner of



EU13. 100cm square except for area X in it on the drawing at left. This is soil plates holding up a piece of tumble/possible web. Soil is 10YR 4/2 DK. Gy. Brown.

I will continue to excavate here until acid change or sterile layer. Found chert, some cemented ash, ceramics, shells, black obsidian, chert, polychrome, Faunal Bone. I took pictures of the polychromes w/ hear and the chips of the same vessel too. Carbon present too. The

Faunal Bone
Polychrome w/ hear



Carbon

Faunal Bone
Burned Ceramic

Carbon is little tiny flakes w/ lot of wear off carbon. I think that this was cooking area or a midden by the sheer volume of ceramic shards, shells, burned ceramic and carbon.

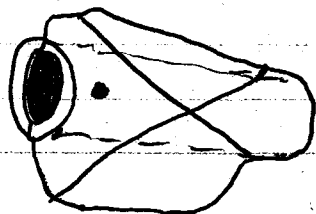
All the shells present except for one, is aspidochelone. The other is a clam like shell.

One piece of ceramic had an applique motif. I photoed it

Ceramic w/ Applique

X PUN202 4K/065 130 cm BUS to 141 cm BUS from the NE

corner of EU13. 100cm square except for soil designs above. in 4K/062 Soil is 10YR 4/2 DK. Gy. Brown. We found a Candelabra w/ a hole & it's scored too. I took a picture of it & drew it



It is 45mm tall and 45mm. Found near carbon bone & vertebrae at 133cm BUS. If possibly human I will ask H+E about it later

Bone
Vertebrae

Carbon

6 April 2002 N. K. K. K.

P02-33-30

PUN2024K1066

Continued from P02-33-28

EU 4

At 48 cm BUS from NE corner of EU 4

The continuation of K405 to the north was evident in another course of stones. This

Brings K405 3 courses thick (N-S).

} K405 I think that this newly exposed

} ~~KAOS~~ PUN2024K1066 northern course of stones

} FEAR

is part of KAOS because

it is made from the same Tuff stone.

We found ceramics, & lithics but not lots of either.

PUN2024K1066 EU 6. 0-20 cm BUS from NE corner of EU 6.



Soil is 10YR 3/1. 100 cm square. I am this corner. This lot is 20% ^{inclusions} of tumbled ceramics. We found mannos too, 3 of them. Ceramics present as is Chert. ~~20%~~ 15% tumbled of river cobble.

PUN2024K1074 20 cm to 33 cm BUS from NE corner of EU 6.

Soil is 10YR 3/1 100 cm square. Ceramics. 80% inclusions of ceramic and tumbled. We saw lots of ceramics, large pieces too. I took many pictures. There was many hand/pieces,

a scored incense & red lid, possible figurine piece, an ocarina, lots of red and natural. I took a picture of the total level to the potter's mark.

Found a wall on the eastern side of EU 6. Called it H20. EUS



Mannos

- Scored lid
- ocarina
- potter's mark

8 Apr 2002 No. Hear-th

P02-33-311

NPUN2002AK/067 141 cm Bas to 151 cm Bas from NE corner of EU13. Soil is 10YR3/3 which is different from level above. It is 100 cm square except a 25 cm diameter circle cut off the SE corner like other lots in this EU13. Looking for stratigraphy of this, paleogeography we found Chert, Few Ceramics, shells and some lithics that the lab might want to look at. Faunal Bone also present in this lot.

special
lithics
for lab

NPUN2002AK/069 151 to 161 cm Bas from NE corner of EU13 100 cm square except for SE corner. Soils 5YR3/3 with a higher percentage of tan fine inclusions. As it turns out this lot is the corner from EU13. I decided to dig square it off and then my workers dug down to the Bas Measurement given alternative cogs. I think that this lot is basically worthless. We did find faunal bone, archaeo, polychrome, ceramics, chert, shells. This lot ended up being the combination of what I considered two lots. Chert and bone also present. I will do one more lot tomorrow in this lot.

Polychrome
bone
carbon
60
16
360
61
490

9 April 2002 No. Hear-th

X PUN2002AK/073 161 cm Bas to 167 cm Bas from the NE of EU13. Soil is 5YR3/3 w/ many inclusions of small stones. I am expecting this lot to be culturally sterile. I took a soil sample. It is culturally sterile so this will be the deepest I go in EU13.

NPUN2002AK/075 0-19 cm Bas from SE corner of EU 10. 30% humblest 15 cm in diameter average rounded river cobble. Soil is 10YR3/1 U. dk. gray brown. Found a terrace at Zembas. Naming it OTORODO. Found few ceramics & 1 chert stone. Also a piece of a of shaper flint that probably fell from OTORODO.

8 Apr 2002 N.Hen-H

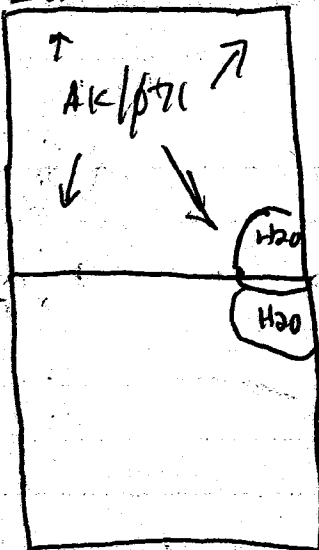
PO2-33-32

PUN AK/071 33 to 47 cm BOS From NE of EU 6

202

But is 104R 311. We are finding obsidian, chert, ceramics
as well as mesquite. Also a flattened obsidian
was found. 10% tumbled ceramic inclusions.
The next lot contains 50% tumbled or possibly
at least. Almost 100 cm² except for H2O

EU 6



EU 5


9 Apr 2002 N.Hen-H

PO2-33-32

PUN 2024 K/p72 47 to 66 cm BOS From NE corner of EU 6. Soil
is 104R 311. 100 cm square except for H2O as drawn
in PUN 2024 K/p71. This lot is 50% tumbled
of 30 cm diameter on average river cobbles that are rounded.
H2O is drawn below. It has the larger, rounded
river cobbles above, on the top w/ chinking stones
underneath and smaller stone courses below these

EU 6

EU 5

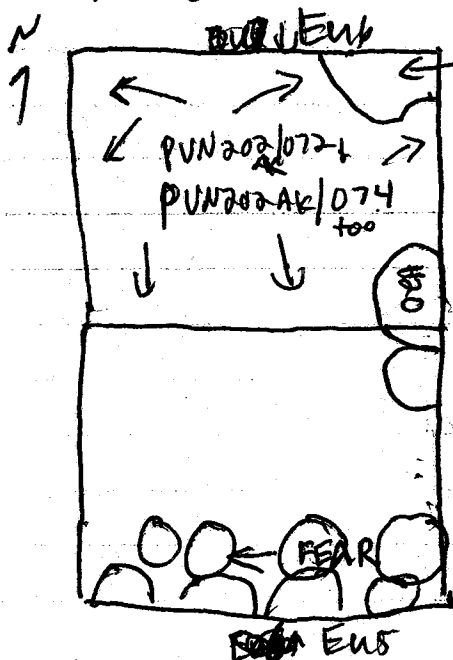


We are finding ceramic, an obsidian flake, river quartz, a possible
burnishing stone, chert. We also have Red in natural, possibly incised
handles, and an applique Red in natural. also a piece of BS from a
wall because of the strike lines in the BS. Cont on Page 33

9 Apr 2002 N Henry
 X PUN202AK/072

P02-37-33

Drummet EU 6a EUS




unknown function/tumble
 white buff slipped + Flat on
 upper side. 42cm DCS on
 upper face

We also found faunal Bone in this
 lot

We screened this lot.

Faunal
 Bone

X PUN202AK/074 EU 6. 66cm BCS to 2cm BCS from NE
 around EU 6 soil is 104R 3/3. We are finding Ceramics
 SWINGIN also present. We are screening this lot. We accidentally
 removed 3 stones of SWINGIN w/ as below.



⊗ = stones of SWINGIN that were removed

○ = SWINGIN stones not removed.

⊗ = H2O

Faunal Bone present

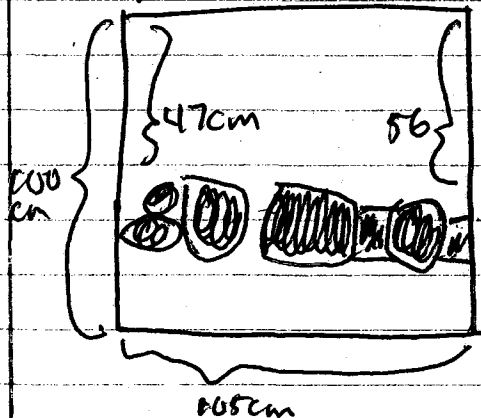
One piece of chert present too as a little BT.

Faunal
 Bone

9 Apr 2002 M. Heath

P02-33-34

PUN2024K/077 EN10 drawing



● = OTOROTO 265° at N.

PUN2024K/077 EN10 14cm BG-S to 274 cm BG-S from SE corner of EN10. North of OTOROTO only. 105 cm (E-W) by 47-56 cm (N-S). Soil is 10YR3/1. We are finding ~~OTOROTO~~ ceramics. OTOROTO is present BS present too. OTOROTO has drinking stones.

PUN2024K/077 EN10 34 to 46 cm BG-S from SE corner of EN10. North of OTOROTO only. 105 cm (E-W) by 47-56 cm (N-S). Soil is 10YR3/1 but w/ higher incl. of ceramic + than 4K/077. We found a bit of black obsidian. It was only under a little bit on one side, I took a picture. Ceramics & complete obsidian pieces present.

Bifacial
black
obsidian

X PUN2024K/dep 0-20 cm BG-S from corner of EN 7.
100 cm square. Soil is 10YR3/1 I will open this lot tomorrow.

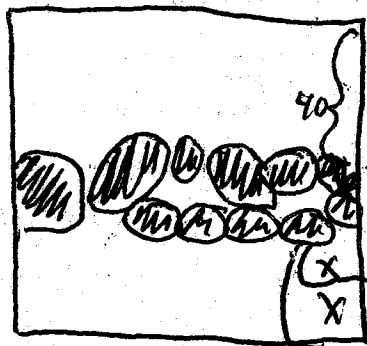
10 Apr 2002 M. Heath

X PUN2024K/080 continued. We are finding ceramics, chert, obsidian, a possible burning stone. All the obsidian is very worn. Continue P02-33-36

Burning
stone

PO2-33-35

See drawing below
 PUN 202AK/0078 20. - ~~45~~ cm BUS from NE corner
 of EU7. 100 cm square except LOS BRONCOS.
 See drawing below. One both North & South sides of LOS BRONCOS
 to ~~45~~ cm BUS we found ceramics only. Surfs 104 R 3/
 EU7 5% humble ceramics.



δ = time to remove latex

I will excavate on the sides of LOS
BRANCOS as separate lots down the

10 Apr 2002 N. Heath

I opened up 4K/076 again to take care of some
~~unusual~~
side of EU 7 marked w/ x's above.

Wetland - Metate foot, a piece of Red on Natural w/ fan
appliquée triangle. I took a picture of it.

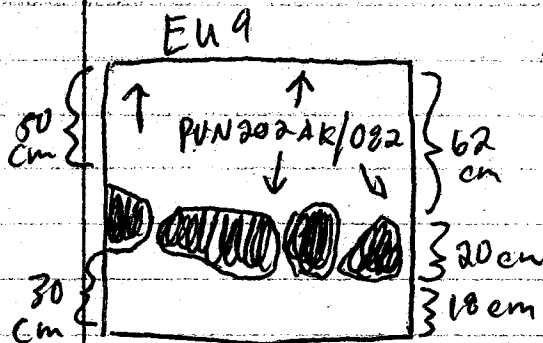
Mutake Foot
Red on Nat w/
Appliquée.

10 Apr 2002 N. Heath

P02-33-36

X PUN202 AK/082 continues from P34.

We also found LOS TACAÑIS. It is a terrace wall made of shaped tuffite river round cobble in EU 9. It is 260° of North. It goes the entire length of EU 9. Its uppermost part is 80 cm BOS.



● = LOS TACAÑIS

evident @ this elevation. Midden / Kithaven.

X PUN202 AK/082 20 to 50 cm BOS in EU 9 of AK.

North of LOS TACAÑIS only. 100 cm (E-W) by 62-80 cm (N-S) looking for Northern face of LOS TACAÑIS for its height. Finding Ceramics, obsidian. Soil is

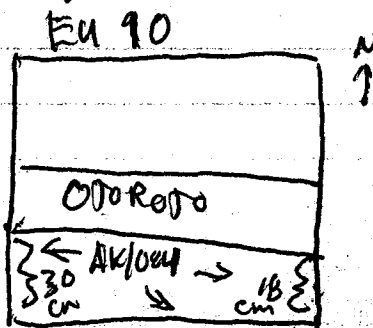
Sandstone Mura

10 YR 3/2 V. DK grey brown. Found sandstone mura. Found highly pitted piece polychrome, & looks prehistoric of it. Found lot of ceramics, possible of burnishing stone. Chert black obsidian. It looks like LOS TACAÑIS continues. below the bottom of this lot. Midden / Kithaven

X PUN202 AK/082 46 cm BOS to 54 cm BOS From 80 cm BOS of EU 9 to 10

South of 000R000 only, for southern edge of EU 9. 10 000R000 present.

w/ 000R000 ceramics (5% inclusions of ceramics). Soil is 10 YR 3/2



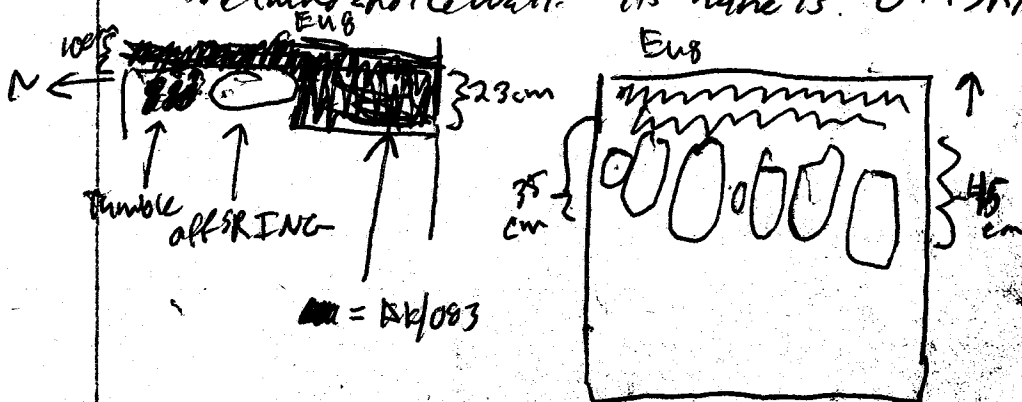
V. DK grey, BROWN. Found chert, obsidian and ceramics. The southern side of 000R000 has no chinking stones.

000R000 is built on top of FILL / Midden.

P02-33-~~38~~³⁷

X PUN2004K/083 EU 8 at 4k 0 ~~10~~ cm vs 5 to ^{see below} — cm P-5 Fr
NE corner of EU 8. 10YR3/1 present. 50% humble present.

we know on the wall. its name is OFFSPRING.




K UN2024K/085 I removed some soil & stones above In LOS
 BRANCOS because the wall was very poorly preserved & made
 I could find a cleared wall down. I removed the top course
 of LOS BRANCOS. I exposed a unlabeled but more clearly
 available. This new LOS BRANCOS is 30 cm BUs at its open
 most part. Soil is 10YR 3/1. This lot is 12 cm Bu to
 35 cm Bu, above LOS BRANCOS. See drawing on p02-33-38
 to see it. (er

10 Apr 2002 N. Herth
 PUN202AK/085 Continued from P02-33-77.

P02-33-78

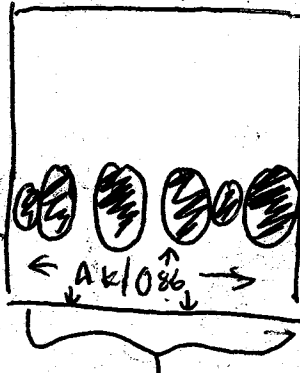
EU 7



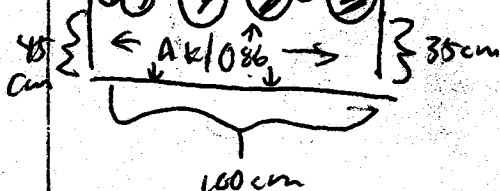
■ = LOS BRANCOS. It is now made exclusively of Shopped turf.

PUN202AK/086. EU8. 23 cm BOS to 42 cm BOS, south of OFFSPRING only. 100 cm (E-W) by ~~40~~ 35 to 45 cm (N-S) EU8 Weavebinding Ceramics, chert. Polychromes.

N
7




⊙ = OFFSPRING too. SOIL is 10YR 3/1. OFFSPRING Has chunky stones.



12 Apr 2002 N. Herth

PUN202AK/088, 42 cm BOS to 72 cm BOS in EU8. South of OFFSPRING. 100 cm (E-W) by 35-45 cm (N-S). Soil is 10YR 3/1. We are finding ceramics, red on natural too. a ceramic figurine also was found I took a picture and it drawn below.

It is curved.



I took many photos at this lots ceramics.

A potsmash was also present. It's the same layer 80 mm of heavy ceramic deposit. Definite fill layer. Carbon sample too. 6 bags of ceramics.

Figurines
 Smash
 Red on
 Natural
 Polychromes

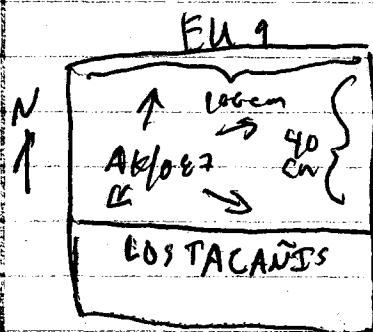
12 Apr 2002 N. Heath

P02-37-39

PVN2002 AK/007 SO to 84 cm BOS from NE corner EU9.
North of LOS TACAÑIS only. Soil is 10YR3/2 V. Db. grey brown.
100 cm (E-W) by 40 cm (N-S) by We arching ceramics. ~~It looks like~~
~~LOS TACAÑIS ends in this lot at 84 cm BOS.~~

We found burial bone at 85 cm BOS. It was a bunch of
small flakes. We also found ⁹ polychrome w/ brown
an black paint I ~~didn't~~ took a picture. I also
found a handle w/ a little face & some red on dashes.
At 84 cm BOS a piece of bone was found on the
eastern edge of EU9. It might be bone from a burial. I stopped
at this level because I didn't want to try to remove this
burial present. I need to talk to Miranda about it. She said to

remove the soil in the south side of EU10
because I need to get a better look at
a bone along the N. corner of EU9
and also LOS TACAÑIS is not clear
whether it ends yet.



PVN2002 AK/009 EU10. South of OTOROTOS to
the southern edge of EU9. 48 cm BOS to 90 cm BOS from NE corner
of EU10. We found bone at 79 cm BOS. It is burial. Soil is
10YR3/2. Polychrome also present. I am excavating here
to get the space between OTOROTOS & LOS TACAÑIS
ready to be excavated because LOS TACAÑIS doesn't
end at the level it's @ right now and more space is needed to
dig here. Ceramics present. We leveled off w/ the
soil North of LOS TACAÑIS

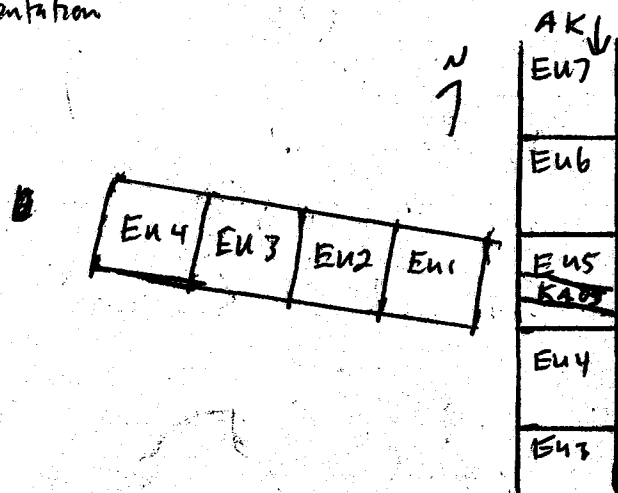
- Polychrome
- handle/
head
- Red on
black animal

Burial
Bone


Polychrome

12 Apr 2002 N. Hark PO2-33-40
 PVN2024Q/001. 0 to 30 cm Bas of EU1 of AQ. Soil is
 10YR3/1 U. dk. grey, brown. 40% humble of River cobbles. Ceramics
 Chert, a possible chert core present. obsidian, polydromes
 100 cm square

Subop AQ is to find the continuation of KAOS in a western direction.
 Therefore AQ is the same direction as KAOS is 270° of
 North in its orientation



15 Apr 2002 N. Hark
 PVN2024Q/002 30 cm Bas to 40 cm Bas ~~from the~~ From the
 NE corner of EU1 of AQ. Soil is 10YR3/1 30% humble of River
 cobbles present. We are finding ~~the~~ ceramics, a Chert.
 KAOS also present @ 40 cm Bas we leveled off @ 40 cm.
 The next lot will be to the south of KAOS only



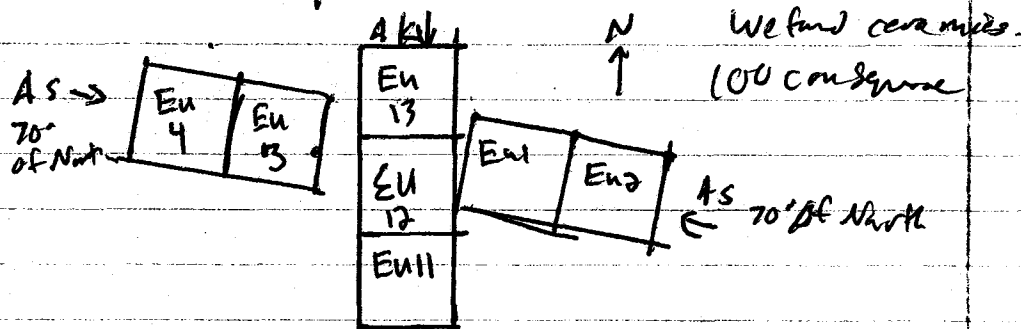
● = KAOS
 ○ = humble possible FEAK.

PVN2024Q/003 South of KAOS only 40 cm Bas to 70 cm 100 cm EU
 Bas From NE corner of EU1. Soil 10YR3/3 ~~by 38 to~~
~~obsidian~~ We are finding KAOS, ceramics, Chert. I found
 piece of Polydrome worth a picture.

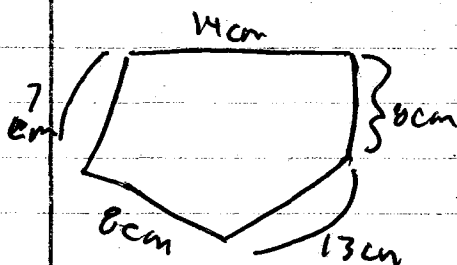
15 Apr 2000 M. H. ...

PO2-3341

PUN 202 45/001 0-20 cm BUS from S E corner of EU 1 of
 AS. Soil is 10YR 7/1 U.D. K very Brn 50% river ~~sc~~ cobble.

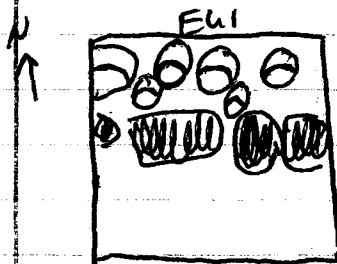


We have a Mute part ~~it~~ Drawn below It was 4 cm thick



We also found the continuation of BLITZ
 @ 200 cm BUS from the S E corner of EU 1.
 We leveled off at the top of BLITZ

PUN 202 45/003 20 to 0 - cm BUS North of BLITZ
 only. 100 cm EW by 45 cm (NS)
 = BLITZ.



At between and we find
 a dash another wall North BLITZ. I am
 naming it CLASH. We are finding
 Ceramics. Soil is 10YR 7/1. one shell

also present 4 pieces of charcoal and only 3 pieces of Ceramics
 We are moving into the Next EU 2 to figure out CLASH - BLITZ Relationship

PUN 202 45/005 EU 2 at 45. 100 cm square. 10YR 7/1
 0- to - cm BUS from SW corner of EU 2. Ceramics
 and BS present see next page for drawing. DISTORTION
 also present. Continued PO2-33.43

15 Apr 2002 N Hertz

P02-33-42


PUN202AS/002 0 to 20 cm Bus From SE corner of EU
3 of AS. See P02-33-41 for Drawing of EU3 placement
100 cm square

Ceramic
w/
production

I found pieces of ceramic w/ an applique like the
ones that get production appliques on it. I took a picture
of it & left it in a separate bag for P+E to see.
BLITZ is also evident in EU 3 of AS. Ceramics
check BO present.

PUN202AS/004. 20 to 35 cm Bus From SE corner of
EU 3 of AS. BLITZ is also evident. 10 YR 3/1

Mechanism, Ceramics, BO. South of BLITZ SOCIAL
was evident it as a floor-terrace. BO from floor was



EU 3

⊗ = BLITZ

○ = Thumble

⊖ = SOCIAL

⊙ = unshreded rubble/production


also present in a greater amount
than ceramics. Check also
present 100 cm square
We are going forward to request of
EU 3 to discover more of BLITZ &
SOCIAL.

15 Apr 2002 M. Henth

P0233-43

PUN 202425/005. Continued from po 2-33-41.

N
T



Distortion
CLASH.

DISTORTION is 30 cm BUS
from the SE corner of EU2.

It is at 70" in EU2. This is
different than BLITZ. I don't
see BLITZ in this EU because DISTORTION
is on top of BLITZ if it was present.

The bottom of this lot is 15 cm BUS South of DISTORTION
and is 38 cm N of DISTORTION. DISTORTION
is made of river cobbles, cut block and shaped stone

PUN 20245/007 38 cm BUS to 43 cm BUS in EU2 from SE corner of EU1. Mark of Distortion I.
any 100 cm by 60 cm (N-S) to 40 cm (N-S) Soil is 10 YR 3/1

I was looking at the Northern side of DISTORTION and I

think that Distortion is actually part of BLITZ

and that the stones on the Northern side are from BLITZ.

After removing the stones on this Northern side I guessed correctly.

DISTORTION is actually BLITZ. I renamed this

combination from Distortion to BLITZ. We are finding

Ceramics. CLASH is evident at 43 cm BUS in

EU2. Because CLASH is so close to the

Northern edge of EU1 and I need to excavate
North of EU2.

PUN 20245/009. EU 501 AS. North of EU1 100 x 100 cm square

0 to 30 cm BUS from SE corner of EU5. To excavate to depth


that CLASH can be approached from the North to River

CLASH's Northern face. 10 YR 3/1 Present. BS present from all over
Ceramics too

15 Apr 2002 N. Heath

P02-83-44

PUN202AS/006 0 to 31 cm BCS From S.E. corner of EU
 40% AS: 40% humble present of cable. I am expecting to
 find the NW corner of Str 26 in this EU. We are finding
 Ceramics 10YR3/1 EU 4 is west of EU 3



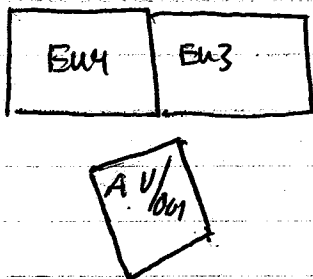
- = URBN
- = 4 MINUETS
- ⊗ BLITZ/URBN connection

URBN was also
 evident it is the western
 wall of Str. 26.

We find 4 MINUETS
 it is a mangle shipped
 into addition to New western
 side of Str 26 in EU4.

Its relation to elevation wise isn't known
 to URRBN right now.

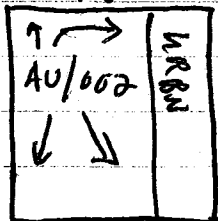
PUN202AU/001 South of EU 24 at 45. AU is to follow the
 Western side of Str. 26



0 to 35 cm BCS From S.E. corner of EU1.
 The purpose of this EU x Subop
 is to follow URBN to the south. URBN
 is visible @ 32 cm BCS. I ended
 off unclear w/ this.

16 Apr 2002 N Heath

PUN202AU/002 35cm BCS to 55cm BCS From SE corner
 of EU1 of @AU. 100cm (N-S) by 72cm (E-W)



Soils 10YR3/1, URBN, Ceramics, present. URBN is
 16 cm tall in EU1. Ceramics and stones that
 are the same color as the red print of the
 red on natural present.

Red on Nat
 Stones on
 print

P02-33-45

~~P02-33-45~~

15 Apr 2002 N. Hark

APUN202A/004

0- to 34 cm BGS From NE corner
 of EU2 of 4Q. Soil is 10YR 3/1 100% concretion 30% tumble
 of rounded river cobbles. We found ceramics, lithics, chert & conchoidal.
 I took a photo of the landfills. Still looking for K405
 at this ele into I will finish the edges of this formation

16 Apr 2002 N. Hark

PUN202A/004 continued.

Edges of this square only today. Ceramics
 present. Ceramics I found 2 pieces of what looked like
 baked globes of clay. We found a ~~pot~~ ceramic
 vessel. Chert also present



PUN202A/005 EU3 For some reason my workers started to
 excavate along the northern edge of EU1 ~~at~~ 100 cm to the North
 of the 100 cm (N-S) measurement. I tried to explain
 to them many times how only 1 EU should be excavated
 at a time, but they just agreed like they already
 knew. ~~huh?~~ 0-25 cm BGS From the NE corner
~~at EU1~~ 100 cm by 200 cm originally. I decided to excavate in this
 Northern EU, EU3 at 4Q next so I just added this lot to
 this EU. 0- to 40 cm BGS From NE corner of EU3.
 We found a ~~beagle~~ head figurine and a hand saw

PUN202A/006 34 to 50 cm BGS in EU2 of 4Q 100 cm
 Square. 10YR 3/1 Ceramics, lithics, chert looking for
 K405 but not present @ this depth

15 Apr 2002 Ntcarth.

PO2-33-46

PUN202A/008 30 to 35 cm BUS of EU8 from SE corner of EU8 of 4 100 cm square soil is 10YR2/1 Black. We're finding ceramics. I find a piece of ceramic and the piece ~~is~~ shale and like it was 2 pieces joined w/ fl. Mud

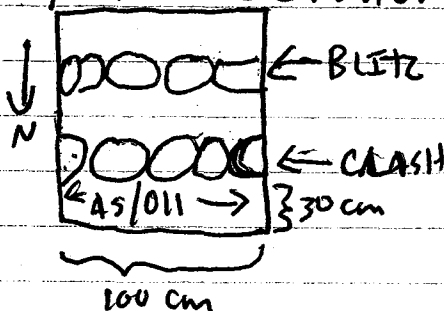


O = upper piece I took a picture
● lower piece and am going to show it
I think this is a ~~different~~ piece of evidence of production

16 Apr 2002 Ntcarth

PUN202A5/d10 35 to 37 cm BUS from S.E. corner of EU5 of A5 100 cm square 10YR2/1 Black present. We're finding ceramics obsidian, chert, red natural.

PUN202A5/d11 EU1 of A5. 47 cm BUS to 63 cm BUS of EU from S.E. corner of EU1. Soil is 10YR2/1 Black Ceramics, CLASH & present. 100 cm (E-W) by 30 cm (N-S) Marked CLASH ONLY. CLASH looks like it



mostly made of small stones on the Northern side like the below the upper course which is larger (26 to 42 cm in diameter) CLASH is 3 to 4 courses tall

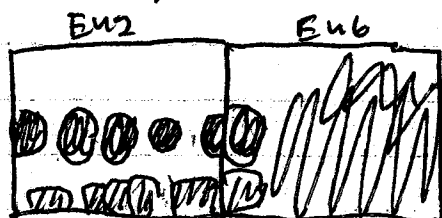
PUN202A5/d12 EU6 of A5. EU6 is corner of EU2 0 to 10 cm BUS from S.E. corner of EU6. 10YR3/1 present 30% inclusion of tumble. See PO2-33-47 for drawing + more notes.

16 Apr 2002 NHeath

P02-73-47
~~P02-73-47~~

RUN202AS/012 Continue from P02-73-046 We also found a

Mano in the SE



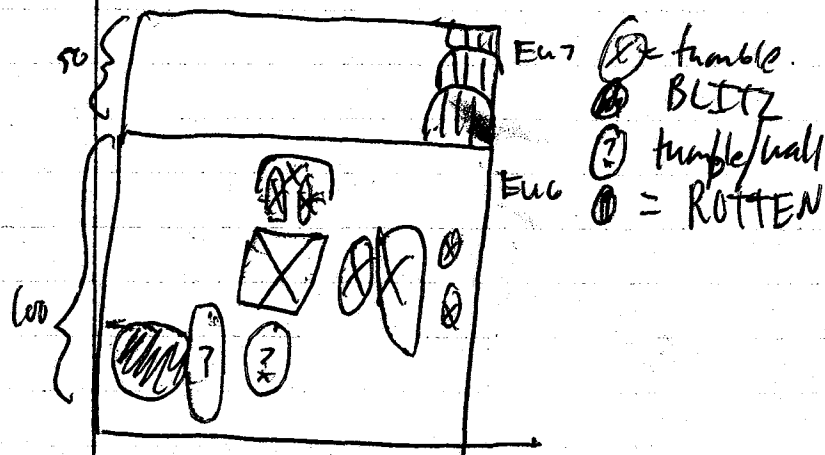
● = CLASH Cannot this lot.
○ = BLITZ. There is trouble
|||| = trouble from 2 structures in this
lot, the one to the east & the
one to the south. 70% trouble

present. this lot follows the elevation curve and is
15cm BWS throughout not just from the SE corner.

I am going to excavate to the north of this EU to be able
to better approach the north face of CLASH.

RUN202AS/013 0 to 25cm BWS from SE corner of EU 7. EU 7
is North EU 6. 10YR3/1 is present. 50x100cm-50cm
(N-S) by 100cm (E-W) 40% trouble present. Ceramics.

Found a piece of 80 from a ^{floor} wall, it was flat on one
side and had no stroke impression on the other side
on the Western side of this lot a wall was evident




EU7 (X) trouble.
● BLITZ
○ trouble/wall
● = ROTTEN

16 Apr 2002 N Heavts

P02-33-48

PVN 202 AV/003 0 to ~~25~~ cm BGS from SE corner
of EU2 of AV. Sited 10YR5/1 Fair ceramics, a
piece of a vessel about 1/2 complete. I took a piece
URBN contains in this lot. 100 cm square seed was taken



● = URBN

● = thumb

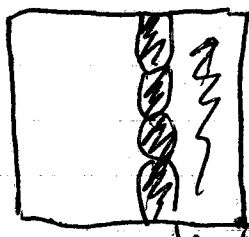
Netpot above URBN is
25 cm BGS. URBN's bottom elevation
is higher in this lot

this side
25 cm
BGS.

PVN 202 AV/004 0 to ²⁵ cm BGS from SE corner of
EU3 of AV. EU3 is directly south of EU2. Sited 10YR5/1
Ceramics, chert, amorphous and a stamp was evident.
I photocopied the stamp. On top of the west of a URBN

100 cm square There is another unit
visible @ the edge of
EU2 + 3 on the
eastern edges. I
have named it AUS.

N
EU3
↑



● = URBN

● = thumb

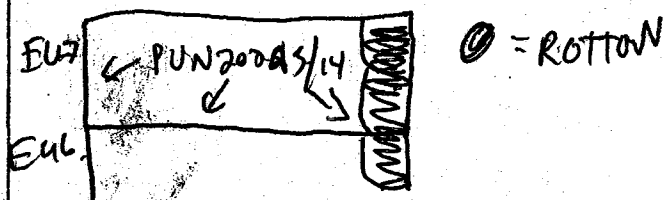
40 cm
BGS

20 cm
BGS

17 Apr 2002 N. Hearnth

P02-33-48

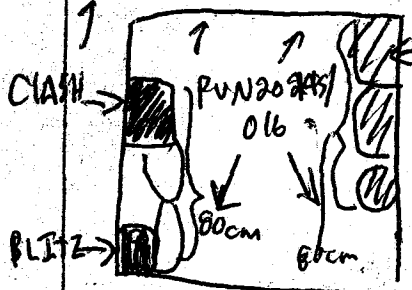
Red on Natural
 PUN 202 4 S/014 25 to 55 cm Bas From SE corner of
 EU 7 104 R~~ab~~ present. 50 x ²⁰ 60 cm square ROTTON
 Present to the west of Rotton only. Red on Natural, Chert
 present Ceramic too. 5% inclusions of ceramic. I have
 a good look at ROTTON at this elevation Rotton is
 loose full at this elevation + I think it is only
 going to be loose full. It is at 25 cm on average
 River cable (rounded) angular full.



PUN 202 4 S/015 20 to 46 cm Bas From
 SE corner of EU 6 of 45. 70% tumble present of cut block full
 rounded angular full and rounded river cable. We are
 screening this lot. Ceramics ~~ROTTON~~ Present. A corner
~~is present~~ ROTTON Present. ROTTON is at 46 cm Bas in
 this EU. We found a put handle working at a p into
 and deewit. Bt also present. No ceramics



PUN 202 4 S/016 44 to 78 cm Bas in EU 6. 15%
 tumble present. of 81st size) river cable. 30% of cut block
 rounded river cable tumble 'Jus'



ROTTON looking for the continuation of BLITZ into
 Rotton to link these to mounds of
 structure 20 together but at present they
 do not connect it is 52 cm between the ends
 of CLASH + Rotton and BLITZ + Rotton.
 ceramics, chert,

17 Apr 2002 N Heun

P02-33-49

PUN202 AV/005 0 to 20 cm BOS from NE corner of EU4.

EU4 is south of EU3. ~~7.54R2.5/2~~ V. Dark Brown Present

7.54R3/1 Present Ceramics present. No lithics We leveled off at 20 cm BOS.

PUN202 AV/006 20 to 30 cm BOS from NE corner of EU4

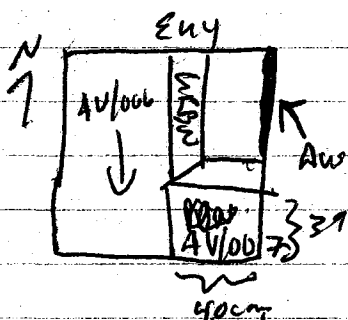
7.54R3/1 present. Screened this lot. Ceramics, B3 chert

URBA present at 23 cm BOS from NE corner. Corner of

URBA present. Main well way also present. This corner is

in line w/ OFFSPRING ~~20%~~ 20% tumble. I am not going

to name this new well until it is clear that it connects w/ OFFSPRING



PUN202 AV/007 20 to 30 cm BOS in SE corner of EU4 from

the NE corner of EU4 See drawing above for exact placement.

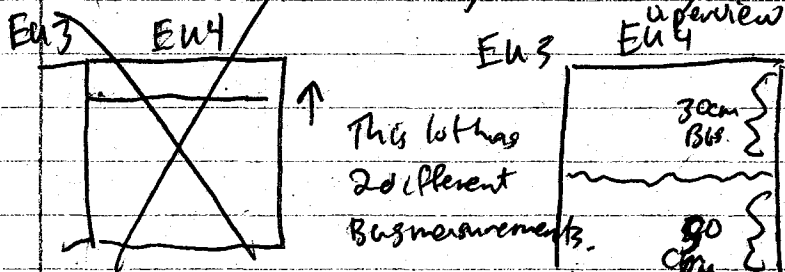
Ceramics, obsidian and chert present. 39x40 cm square

Soil is 104R3/1 Looking for the continuation of OFFSPRING

PUN202 AV/008 0 to ^{see below} 20 cm BOS from NE corner of EU4. EU4

is east of EU3 100 by 100 cm square. 104R3/1 present. Red

manured? ceramic, ~~chert~~ chert obsidian. 050R000 is not very



This lot has 2 different measurements.

clean in this EU. I am

going to leave the possible

050R000? tumble & rocks as

is right now and then

may only another EU to

the east to discover how

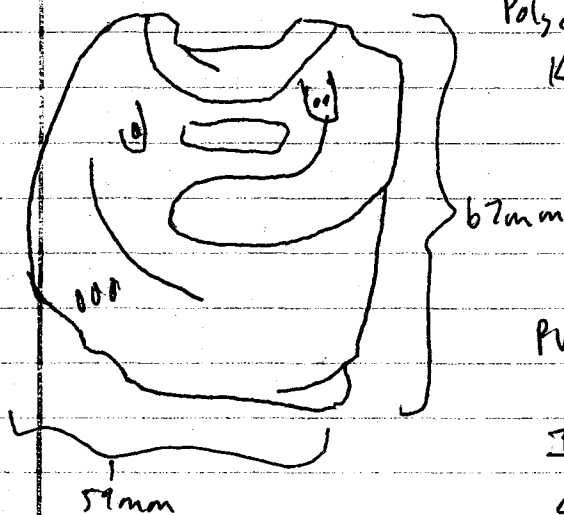
050R000 comes to the east if it was trapped this tumble within EU4.

NHearth 17Apr2002

P02-33-50

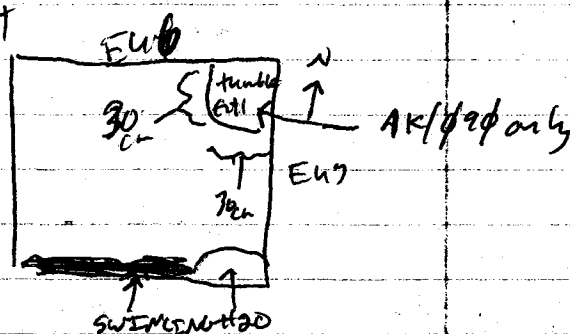

PUN202AQ/00750 to 65 cm BOS in E42 of AQ. 100cm square

7.54R2.5/2 Present. Ceramics, Figurine Drawn below & photod
Polychrome Chert present. Found Bone too.
KAO9 doesn't continue. In Not sure about
FEAR.



PUN202AQ/00¹³ southern face of KAO9 EU1 of
AQ. 60cm BOS to 65cm BOS
Investigated a to see KAO9 in EU1 exactly
ceramics present. 104R3/1.

PUN2002AK/090 EU⁶ 50 to 67 cm BOS from NE corner of
EU6 of AK. Ceramics present. Found a mold. I'm not sure
what it is I photod it 70 cm circle
in the N.E corner of EU6



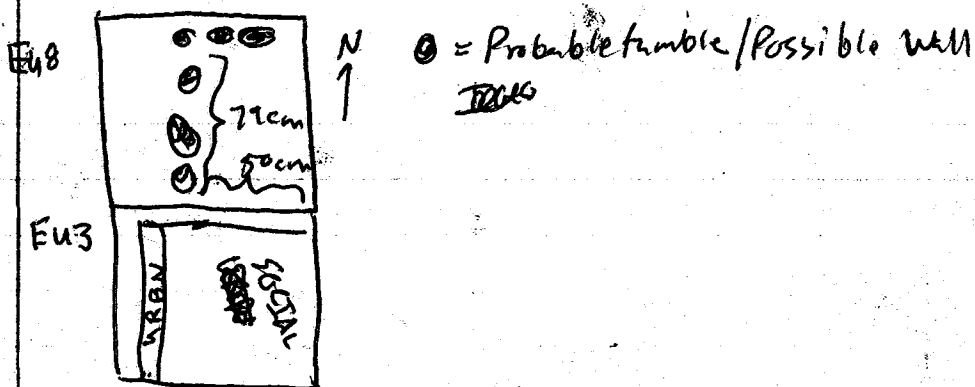
PUN202AK/091. ⁸⁰ cm BOS to 101 cm in E42⁶ from NE corner.
looking for the northern face of SWITCHIN to determine if GAO9
Chert present. Sails 7.54R4/4. Shells present. Red material, Chert,
Ceramics ~~Ceramics~~ for
Ceramics present

18 Apr 2002 N. Earth

P02-3351

PUN 202 48/017 0 to ²⁵ cm Bos of EU 8 of 4s. EU 8

is North of EU 3. 100 cm square. Soil is 10YR 3/1. 10%
River silt present. Ceramics



PUN 202 48/019 ²⁵ to ³⁰ cm Bos From NE corner of EU 8 of 4s.
(N-S) (EW)
79 x 80 cm. East & South of tumble ~~Drawn above~~.
To discover the Northern Facet SOCIAL & if the tumble
above is a structure (ceramics present Obsidian too)

PUN 202 48/021 0 to 10 cm Bos From NE corner of EU 90. EU 10
is north of EU 4 of 4s and west of EU 8. 100 cm square. Found
Ceramics. 40% tumble is present in Northern half of EU 10.

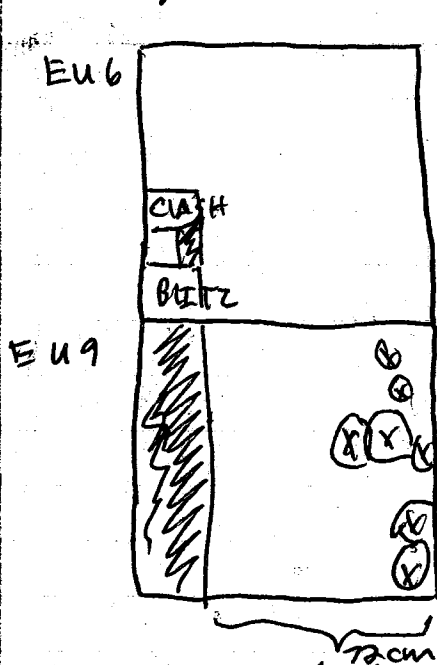
PUN 202 48/022 10 to 20 cm Bos from NE corner of EU 10. 10YR 3/1
South of tumble in Northern half of EU 10. Tumble is probable from
Str. 27, hence I'm not going to create these ~~these~~ stones
until I do Str 27. (Chert, Ceramics, Present)

18 Apr 2002 N. Hetherly

P0233-52

PUN 20245/18 0 to 50 cm Bos from NE corner of EU 9.

EU 9 is directly south of EU 6. Soil is 10YR 7/1. 100 cm square. Ceramics Present.



N
↑


IGGY is 350° at N. 4th.

The upper corner of IGGY is 8 cm 80's

M = IGGY It is currently 4 cm 80's high.

Q = humle It has chinking stones

Cross view of EU 9.



● = IGGY

Appliquees Ceramics w/ the kabera mud globule appliquee were found. The same type of appliquee as other evidence of production. I took a picture of them. I talk to Miranda about these and she said that put told her that it's possible they were from a pot stand. ~~the inclusion of ceramics~~

Appliquees PUN 20245/20 50 to 72 cm Bos from NE corner of EU 9. 10YR 2/2 present. to the east of IGGY only. More of the ceramics w/ appliquees are present. 72 cm by 100 (N-S) cm. I will open this lot tomorrow. See page 54 for info.

PUN 20245/21³ At 52 cm Bos in EU 2 I found a ~~figure~~ piece white ~~clay~~ we were clearing. I photed it. and gave it to Sam. It was between BUTZ & CLASH

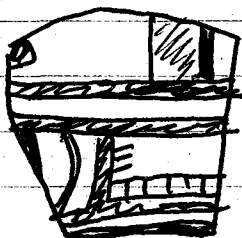
18 Apr 2002 N. Heath

P02-33-53

PUN002AK/092 121 cm Bas to 148 cm Bas From NE

Polychrome corner of Eub. Soil is 7.5 YR 4/4 Ceramics polychrome present. took a picture of this polychrome & drawn below

Funnel
bone
Possible burial



Realtight

Funnel bone present. possible burial @ 138 cm

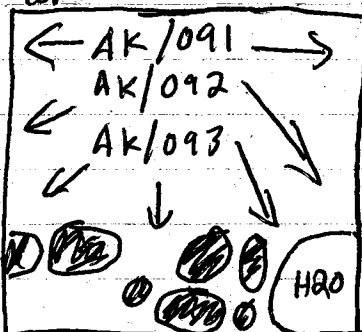
Bas present too. large funnel bone present
Shells present too. Obsidian, chert, porlight
see drawing below for shape 70 cm (N-S) by 100
cm (E-W)

19 Apr 2002 N. Heath

PUN002AK/093 148 cm Bas to 162 cm Bas From NE

corner of Eub. 70 (N-S) x 100 cm (E-W). Ceramics present

Eub



100 cm

● = SWINGIN. Soil is 7.5 YR 4/4

We found the bottom of SWINGIN
SWINGIN + H₂O are interdigitated
SWINGIN is 8 courses tall.

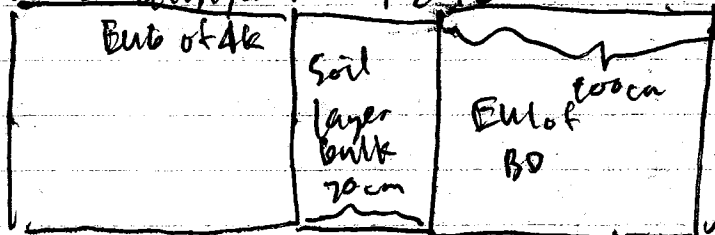
We also hit culturally sterile @ this level
one shell, some cemented ash & few
ceramics. A piece of funnel bone also
fell out of Revell @ 73 cm Bas From
NE corner of Eub.

PUN202BD/001. BD is a trench to follow. H2O to

the east I left a 70 cm ~~soil~~ ^{bulk} soil between AK &

BD. I aligned BD w/ Eub of Eub of Revell of River cable. Slow

Complete
Mold



Going 0 to 30 cm
Bas From NE corner
of Eub where found a
mold nearly complete. I
photod it possible walls

shaved up, but I am going to excavate deeper before I say for sure.

19 Apr 2002 N. Hertz

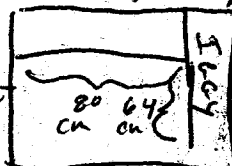
P02-73-54

PUN 202 A5/020 Continued from P02-33-52

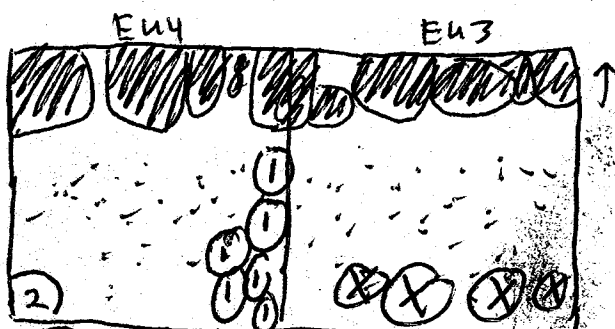
30 cm BOS to C 76 cm is the bottom of this lot.

This lot is ~~60~~ 80 cm by 64 cm. I stopped here because there is a pot, possibly complete underneath. ICGY. I will draw it in this lot of the pot's mesh.

~~The pot's mesh will be 45/021 for tentative description~~



PUN 202 A Q/008 0 to ~~40~~ cm BOS From NE in EU4 of 4Q. 100 cm square 10YR3/1 present Ceramics, UDDERS



Present. 70% tumble of River Cobble tumble in this lot. I have been thinking about FEAR as a wall. It's possible that FEAR is a little unit.

O = White stone tumble
X = UDDERS
O = KAOS

Fill/tumble/possible FEAR and non evident in EU4. I will leave the tumble/Fill of FEAR like given till later and probably not remark at all. Ceramics present.

PUN 202 A Q/009 40 cm BOS to 70 cm BOS From NE corner of EU4 of 4Q 100 cm (EW) x 88 cm (N-S) except for the tumble w/ 1+2s in the drawing above. Soil


Faint Bone 10YR3/1 10% inclusions of ceramics present. Heavy deposit layer, Faint Bone present Soil more clay like. I am going to open this lot Monday again.

N. Heath 19 Apr 2002

P02-33-55

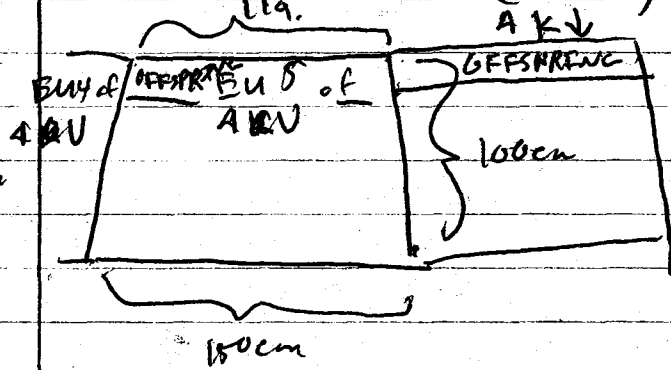
PVN202 AU/009 30 cm Bas to 50 cm Bas From NE

corner of EU 4 of AU. 10YR3/1 present. Tumble area
in middle of EU. 40% tumble of river cobble & shaped full.
Ceramics, No lithics, 100 cm (E-W) by 80 cm (N-S). 40 to 100 cm (N-S)



Mostly tumble. 050 R050 is new mound
clear in the EU. It is
2 courses tall. The bottom
courses chinking stones

PVN202 AU/010 0 to 35 cm Bas in EU 5 of AU. EU 5 is east of
EU 4 and connects to OFFSPRING evident in 004 AK this
EU 5 is 100 cm (N-S) by 119 cm - 150 cm (E-W)

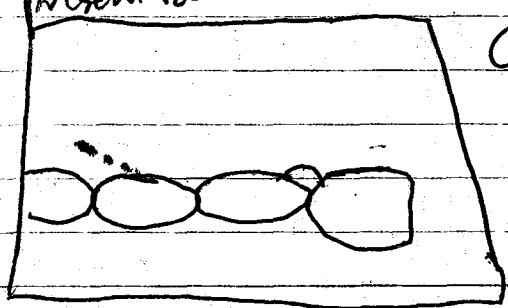


Ceramics evident, chert
cone was found. Ceramic
balls w/ holes also found
I will break one of them you
might because there
2 now. Chert cone also present

Ceramic
balls
chert
cone

PVN202 AU/011 35 to 70 cm Bas. in EU 6 of AU. OFFSPRING
present. 73 cm (N-S) by 119 - 150 cm (E-W) like

AK/010 above. Ceramics present. Large ceramic legs in two
Carbon sample @ 32 cm Bas. Can del'ero present, Reda
Nahud and ceramic w/ production applique all photos
Fill area so we screened. Lot of ceramics. Poorly made
incensario handle. almost 10 bags of ceramics today, 5000 GIES
present too.




O = shogers

Ceramics,
Reda Nah,
Production
Applique
Incensario
handle
Shogers

22 Apr 2002 N. Hearn.


P02-33-56

PUN202 4V/012 0 to 40 cm Bus in EU 6 of 4v. EU 6 is directly south of EU 4 of 4v. 100 x 100 cm square. 10YR3/1 present. Production appliquee evident w/ ceramics. Ceramics - SCAJENGER Also present. Chert. Present.



PUN202 4V/013 50 to 57 cm Bus From NE corner of EU 4 of 4v. 10YR3/1 present. Matate piece, chert obsidian, ceramics STOOGES present too. On the southern edge of EU 4 only. This lot is a little cleanup work between EU 6 & EU 4.

PUN202 4V/014 0 to ^{see page 61} cm Bus in EU 8. EU 8 is directly east of EU 1 of 4v and directly south of EU 3 of 4v. 100 cm N-S by 120 cm - 140 cm (E-W). 50% river cobble present.



Ceramics present. Also directly west of 4 R EU 5 12 & 11.

70% cobble present tumble.

Ceramics present. 10YR3/1 present. I found complete Bowl. It possibly has primary context, on the floor level so far but I can't tell exactly because there is still too much tumble / soil. It is 15 cm in diameter & 7 cm tall. This Banon thick and round. I am going to photo it and send it back at the lab. I also kept the soil w/ it too. I am going to open this lot tomorrow again.

Complete bowl

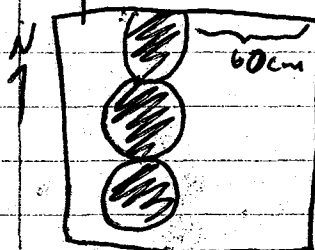
22 Apr 2002 N. Hark

P02-33-57

PUN 2024 Q/010. 0 to 37 cm BUS from NE corner of EU 5. EU 5 is directly west of EU 4 of 4Q. 100 cm square. 10YR 3/1 present. Vis screened this lot. 40% thumb present at river cable. Chart present. Kedan Natural. Found a wall.

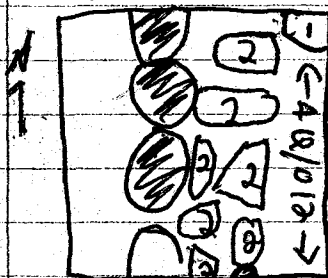
Red
on Natural

SCAVENGER. SCAVENGER is 3 possibly 4 stones at present. It is made of River Cable. I also think



⊙ = Scavenger. That it is visible in AU/012. In 4 lot 4U. SCAVENGERS is a wall 345° of North. It's kind of unclear at present how

PUN 2024 Q/011 37 to 43 cm BUS from NE corner of EU 5. AQ/011 is east of SCAVENGER ONLY. 100 cm (N-S) by 60 cm (E-W) 10YR 3/1 present. DEATH also present. Screened this lot too because of DEATH



1 = UDDERS
2. DEATH.
O = thumb
⊙ = SCAVENGER.

DEATH is made of river cable and full. DEATH is terrace floor.


PUN 2024 Q/012. east of DEATH's Eastern Face. 43 cm BUS to 70 cm BUS. DEATH has chunky stones. Soil is 10YR 3/1 (mud) present. This lot is 100 cm (N-S) by 30+20 cm (E-W). See drawing above. DEATH ends at 67 cm BUS however UDDERS in this EU looks like it keeps going down. This means that UDDERS was built first.

22 Apr 2002 N. Henth

P02-33-58


PUN 202 BD/002 30 to 40 cm BUS in EU1 of BD ^{Kran NE corner} 100% 100
 Conspicuous. 10423/1 Present. H₂O present. Ceramics present too
 looking for H₂O. Under of same handle in EU1 is handle on
 a niche. I am going onto EU2

PUN 202 BD/003 0 to 28 cm BUS in EU2 of BD from NW
 corner of EU2. 10423/1 Present. 30% handle. 100 Conspicuous
 Ceramics, Chert, Quartz all present, H₂O present.



PUN 202 BD/004. 26 to 41 cm BUS in EU2 of BD.
 Not H₂O. 100 cm EW by 70 to 90 cm (US) see above
 15% handle present Ceramics Chert Quartz all present
 handle is possibly a wall will look more here tomorrow

PUN 202 BD/005 37 to 49 cm BUS from NE corner
 of EU2. 100 cm square except for H₂O and some
 handle in the middle - handle area drawn below. This
 handle is possibly a wall. This lot is on both sides



(shaded circle) = H₂O. This is a middle filler area of
 DILLINGER. 5-10% of Ceramics.
 (circle with X) = handle/wall stones. Possible burnishing stones.
 This handle is a wall I named it. DILLINGER
 At this Depth DILLINGER is 2 corners
 tall. I am going to excavate to the east EU
 EU3 of BD to handle to approach DILLINGER. to the
 east.

224 p. 2002 N Henck

PO2-37-59

PUN202 BI/001 0 to ~~27~~ ²⁷ cm Bos in EU1 of BI for NW corner of EU1 on str. 28. oriented E to W @ 80° of North, going to go Westward after this EU1. 10YR 3/1 present, Ceramics and ~~the pottery with the production appliances~~

production appliances.

~~I plotted it~~ We are looking ceramics, chert & possible BS out probable limestone pieces. a Metate.


Metate

100cm square we noticed a higher inclusion area at White flecks at 30cm so we stopped going down. 20% inclusion of small river cobble rubble. 5-10cm diameter on average. Mn also present.

Mn

PUN202 BI/002. ~~27~~ ²⁷ cm to 31 cm Bos. 100cm square from Synne. 10YR 2/2 Present. POP Present. Narrowed EU1

N
1



● = POP. POP is made of River cobble only.

Found a large metate ~~in~~ piece w/ the piece of foot still attached. Chert, Ceramics present.

PUN202 BI/003 0 to 30 cm Bos for NE corner of EU2 of BI. 100cm square 10YR 2/1 Black present. Soil is ~~practically~~ ^{practically} ~~entirely~~ sterile. EU2 is east of EU1 of BI. The purpose of EU2 is to be able to approach POP from the east to see its eastern face & height Ceramics, chert obsidian all present.

PUN202 BI/004 30 to 50 cm Bos for NE corner of EU2 of BI. ~~100cm square~~ 10YR 2/1 Black present. 100cm square Ceramics obsidian chert all present. Obs. rubble. 10YR 3/2 V. DK. gry. Brown present.

PUN202 BI/005 27 cm Bos to 60 cm Bos. 100cm (N-S) by 20 cm (E-W) East of POP only. Soil is 10YR 3/2. Ceramics present. POP Present.

22 Apr 2002.

P02-33-60


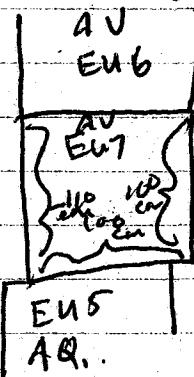
PUN 202 AV/015 0 to 30 cm Bas at EU7 of 4U. 10YR3/1

Pyroclastic
Eggs

present EU7 is directly south of EU6 at AV. I found a
pyroclastic photoed it. 20% tumble 100 cm (E-W) by

100-110 cm N-S sediments below ceramics, ceramics w/

Ceramics
w/ products
4 appliquee
found




products appliquee
too. UDDERS present.
I will continue here tomorrow
in the next lot

23 Apr 2002 N. Heron

PUN 202 4U/016 50 to 60 cm Bas in EU4 of 4U. 10YR3/1

Present. North of ~~1666~~^{STOOGES} and south of OFFSPRING only.

EU4
N



100 cm E-W by 23 cm N-S square

potsherd ceramics w/ appliquees present.

ceramics. Red on Natural present. Handle


w/ facelike appliquee present. I

took a picture of these.

PUN 202 4U/017. 0 to 20 cm Bas in EU9 of 4U. 100 cm

square EU9 is directly south of EU4 of 4U and west of 4U:

EU6, 10YR3/1 Present. 20% tumble present. SCAVENGER



present. ASININE is made of
① = SCAVENGER. Riverable it possible that
○ = ASININE the eastern edge of ASININE
⊗ = tumble is tumble because of the angle
I = STOOGES. that it's laying at. There is
a small potsherd I photoed it

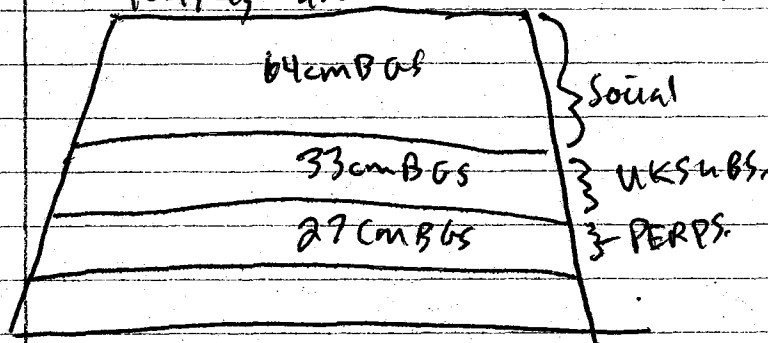
It was definitely a larger piece of ceramic that broke into smaller
ones it was not complete. Faunal bone too

234pr 2002

P02-33-61

PVN 202 4U/014 Continued from P02-33-56.

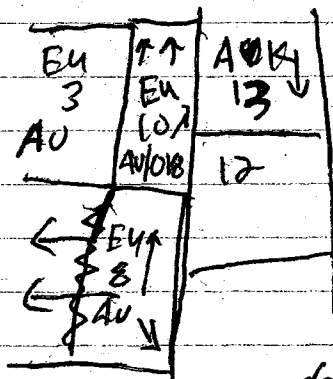
Chert, obsidian present. The BO that's present is somewhat because of the strike grooves in it. The other large pieces of BO have only a flat surface making me think that they are from a floor too. There is lots of tumble and things going on in the lot.



It's not clear right now but I stopped at the BOS measurements to the left.


PVN 202 4U/018. 0 to 30 cm BOS. From ~~EU 10~~ EU 10 of 4U. EU 10 is North of 4U8 to the east of EU 3 & West of EU 12 & 13 of AK. This EU & lot are clump between 4U & 4U8 at the north Sh. 26. BOS is evident

SOCIAL EVIDENT. Complicated construction to be reduced later. Black obsidian evident. Lots of BO. Ceramics present. I don't think I can draw this clearly so I won't try.



PVN 202 4U/020 0 to 20 cm BOS From NE corner of EU 13 of AK but this EU is in 4U in EU soil is 10423/1. a might drawn below. to the east of EU 13 of 4U and to the west of EU 13 of AK.

Ceramics evident Obsidian present. 30% tumble This lot is in EU 11 of 4U.

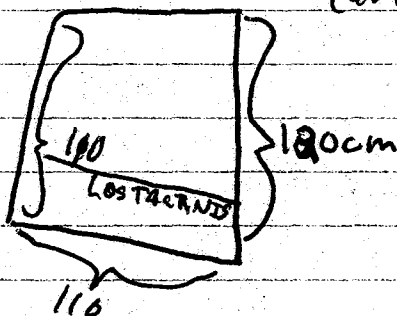


23 Apr 2002 N. Healy PO2-33-62
 PUN 202 AU/019 20 cm to 30 cm Bas From SE corner EU 9 of 4U
 Between SCAVENGER & ASTINE. 100 cm (N-S) by 45 cm (E-W)
 10YR3/1 present. Ceramics present. See PO2-33-60 for
 drawing of area between the two walls ASTINE &
 SCAVENGER. Ceramics present, one piece of black obsidian
 Redan Natural evident

PUN 202 AU/021. 0 to 30 cm Bas From NE corner EU 12 of 4U.
 100 cm square on summit of str. de. ~~100 cm~~ Just open this
 tomorrow

24 Apr 2002 Nick Herth
 AU/021 continued. Ceramics present. 10YR3/1 present. Ceramics
 Chert. ~~10YR3/1 present~~ a floor/possible walls
 visible. I am going to excavate to the east to follow
 this wall's possible continuation to determine if this
 wall/floor is part of which construction.

³⁹
 PUN 202 AU/022. 0 to 20 cm Bas in EU 13 of 4U. EU 13
 is east of EU 12 of 4U. see sketch below 10YR3/1 present.
 80 cm



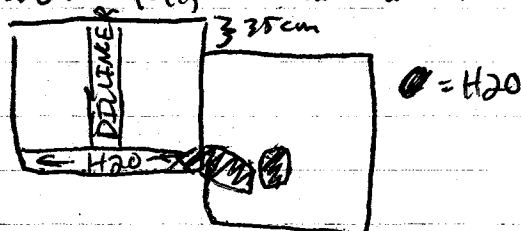
Ceramics present. Looking for connection between
 LOS TACAÑES and the floor/wall
 since above Jan N. is this
 floor/wall is ~~MITKMENT~~ SPITBOY
 we screened this lot.

PUN 202 AU/023. 20 to cm ³⁴ Bas From NE corner of EU 13 of
 4U. North of LOS TACAÑES only. between 35 & 45 cm (N-S)
 by 80 cm (E-W) 10YR3/1 present. Screened this
 lot. Ceramics present North of LOS TACAÑES only.

23 Apr 2002 N Heart

P02-33-63

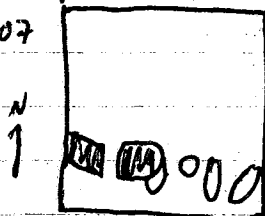
PUN202 BD/006. 0 to 20 cm from NW corner of EU 3
at BD. 104R3/1 present. 100 cm square. 20% tumbled
River-cable present. Looking for the continuation of H20.
Probably not there. DISTINGUISHER could be a corner of H20
Ceramics evident. EU 3 is 35 cm south of the northern line of
EU 2. This difference is to follow the possible curve of H20.



PUN202 BD/007 20 to 40 cm from NW corner of EU 3 at BD
104R3/1 present. Northern 80 cm of EU 3 only. Investigating if
H20 continues 100 cm E-W x 80 cm (N-S) (Ceramics today maybe
others tomorrow see drawing below H20 is unclear in this lot.

24 Apr 2002 N Heart. Chert obsidian Ceramics all present.

BD/007
cont

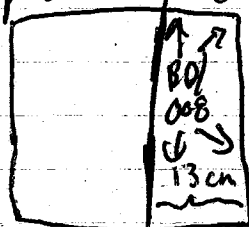


● = H20 this unknown H20/tumble is
○ = H20 tumble still unclear. Some parts are
stacked and some parts
are only 1 course tall
lots of fill / ceramics

visible underneath.

PUN202 BD/008 30 cm Bos to 55 cm Bos in EU 1 of BD.

see shape drawn below. 7.54R3/1 present trying to find
northernmost H20 in EU 1 but an idea where it is
in all of BD. We found a single hole candelero and I
photod it (also @ 50 cm Bos to wall MDSFIT is evident



thus thinking stars ~~ceramics~~ 4 courses tall as
this lot Ceramics, Chert Obsidian present

Single hole
Candelero

PO2 234pr2002 NHearts

PO2-33-64

PUN202 BI/006 60cm Bus to 63cm BGS in EU1 @42

BI wastot POP only, Went to the bottom of POP. 104R7/2

present In both EU 1+2 to same depth. Ceramics, dent,
obsidian present.

100cm (N-S) 6, 120cm (E-W)

Red on Natural Evident

The bottom of POP became

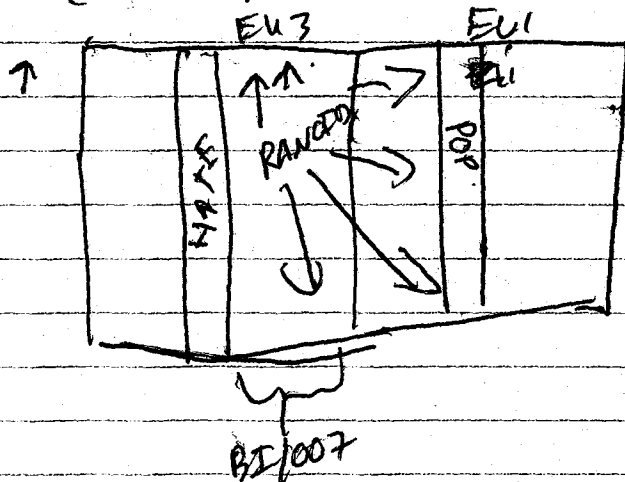
- evident at 63cm Bus some stopped. POP is 2 cans tall
of River cobble.

Red
on
Natural

PUN202 BI/007 0 to 45 cm BGS in EU3 of BI EU3 is
wastot EU1. 104R2/1 present. ~~100cm~~ 30%

tumbled River cobble present. A floor is also evident at 45cm

BGS. It is the floor made by POP 40cm (E-W) by 100cm
(N-S) ~~60cm~~ to the east of HATE

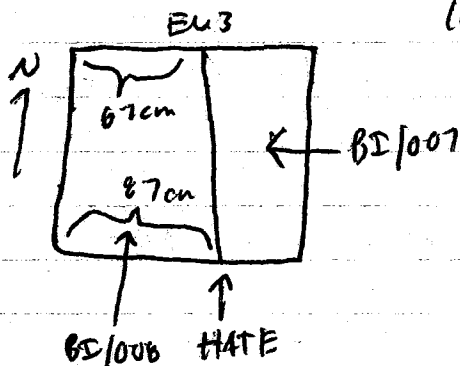


24 Apr 2002 N Heurt

P02-33-6X5

PUN202 BI BI/008 0 to 13 cm BOS from NE corner of EU3 Above ~~BI/007~~ TE to the eastern edge of EU3.

100cm (N-S) by 67-87cm (E-W)



Finding ceramics - 7.5 YR 3/1 present
HATE PRESENT 30% tumble present
at pier-cable. In situ what is
going on w/ tumbled HATE so far
into EU 40 F BI


PUN202 BI / 009 0 to 40 cm BOS from NE corner
EU4 at BI ~~BI/008~~ ~~BI/009~~ Present. ~~BI/010~~

Mono

Ceramics too Chart 100 consquare, 50% tumble of run
tumble present. Mono piece ~~to~~ present 10 YR 2/1 present.
50% tumble of Run-cable present. Chart, mono piece obsidian
Perlight Ceramics present. BLACK present. FLAG Present. see below

PUN202 BI / 011 40 cm to ~~45~~ cm BOS from NE corner
of EU4 of BI, 100 consquare 80% tumble present.

~~BI/011~~ BLACK FLAG is a wall, poorly present
obvious cable and round within EU 40-DE at 15°
of North.




The tumble is so thick but under about
② = BLACK FLAG floor surface at 15° going
O = tumble possible floor surface onto the rest
EU4.

PUN202 BI / 012 0 to 20 cm BOS in E.G. 5th NE corner
of EU5. 10 YR 2/1 present. ~~BI/012~~ 50% tumble present.

Metal
piece

Chart Ceramics



M = BLACK FLAG
X X-RAY
N = tumble.

BT present, Metal piece

Ceramics 100 consquare
tumble present to the
East of X-Ray, the east
side of ~~BI/012~~ does not have chert
stones

24 Apr 2002 M Henry

P02-33-66

PUN202 AU/022 0 to 90 cm Bas. from NE corner of EU 13.
100cm E-W by 30 cm (N-S). EU 13 is North of EU 1 of AU and south
of EU 4 of AS. 10YR 3/1 Present, Ceramics. This lot a EU is
clean up work to show the RBN between AU + AS. WBN Present.

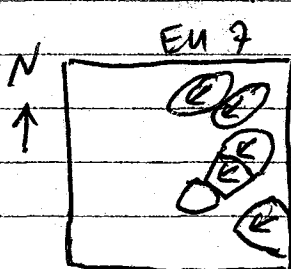
Metal piece
Handle of Applique

A metal piece was evident as well as a handle w/ applique

PUN202 BI/010 0 to 34 cm Basic EU 7 of BI

~~10YR 7.5/2.5~~ Present. 100 cm square. Ceramics present. (but

Mono



② = tumble w/ direction of rain Mono present


I removed this tumble and now am going
down 10 YR 2/1 Black present

PUN202 BI/012 34 to 60 cm Bas in EU 7 of BI 10YR 2/1 Present

100cm ~~square~~ 100m tumble of 30cm diameter stepped left.

10YR 2/1 present. Ceramics present. At 50 cm Bas

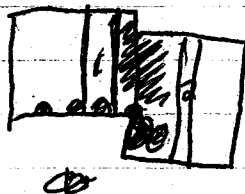
from NE corner of EU. a surface of river cable was
evident I named it. The west is of of sh...



○ = SPEELS SPEELS is at various elevations

● = tumble but generally has flat feet
up. The elevation varies between
60 cm Bas to 48 cm Bas.

Score
Incentivo
Lid



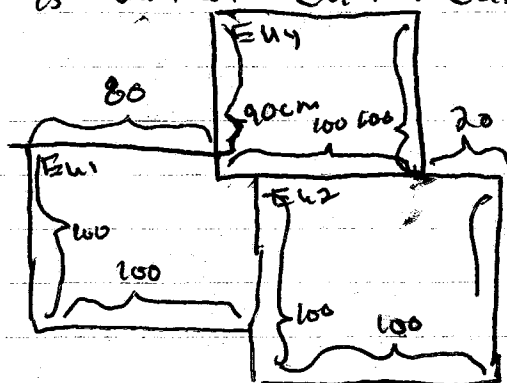
- 1- MISFITS
 ①-HOO
 2- DILLINGER
 MM- BD/009.

H₂O continues past this bottom elevation but both ODI & TOWER and Nishits stop.


Dillinger stops at ~~the~~ 260
AmBos & MIBFDS at 500m
Bos. This means that both

DELINQUE + MURKIN over built later - that H2O. Strange.
I wonder how it H2O has a western corner?

25 Apr 2002
PUN 202 BD / did o to 30 cm BGS from NW corner of Eu 2 /
of BD 7.5 YR 3/1 Present. 100 cm square Eu v
is North of Eu 1 + Eu 2, see drawing below



I am thinking that by allowing this arrangement for Every, I can get both DILLINGER + MISFITS A piece of Ceramic drumbolw was corded I photoed it too



Chemical production applications
constant too.


Special
Ceramic
Polystand
Ceramic
Production
Application

24 Apr 2002 N. Hearts

P02-33-68

PUN 202 AU/024 0 to 10 cm BUS from NE corner of EU 14
 of 4K 80cm (N-S) by 160 cm (E-W) this is the outline
 shaped EU 14. 10 YR 3/1 present. Pot shards / production
 Appliquee present. Ceramics. Chert. 000R000
 present. I will start a new lot tomorrow
 05 000R000. Chert present.

Production
 Appliquee



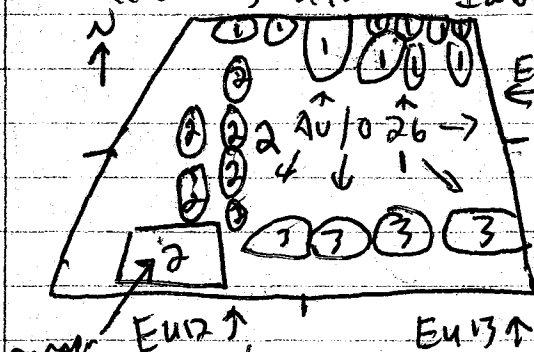
25 Apr 2002 N. Hearts

PUN 202 AU/025. 10 to 23 cm BUS from NE corner of EU 14
 of 4Y. 50cm (N-S) 160 cm (E-W) see drawing above 10 YR 3/1 present.
 Ceramics and chert. Screened this lot. Faunal
 Bone present. A piece of carved bone also present.
 I bagged it separate + it was at 23 cm BUS. Photo too
 Girdlers present photo of

Carved
 Bone

PUN 202 AU/026 23 to 40 cm BUS from NE corner of EU 14
 of 4U. 70cm (N-S) by 100cm (E-W). Same as
 000R000; North of COSTACANIS. East of SPITBOY
 See drawing below. In both EUs 14 12 & 13. I think it

Right above
 the burin



1 = 000R000 present lot
 2 SPITBOY LOSTACANIS
 3 = LOSTACANIS + SPITBOY
 interdigitate

Soil: is 10 YR 3/1 9% small
 white inclusions (we find

another possible burin @ 2 points marked 1 + 2 above
 list 37cm BUS + 25 30cm BUS. Miranda is going to
 work on them far right now. Some bone piece
 for 1 got put in this lot's bone bag. A possible Bead
 was under too

Bead

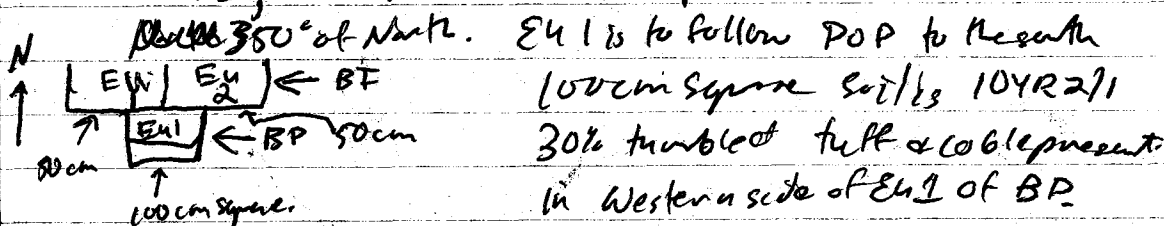
25 Apr 2002 N. Henth

P02-33-69

PUN202 BI/D15 20 cm Bos to 40 cm Bos
From NE corner of E4 at BT Between & R44x
BLACK FLAG-only 10YR2/1 Present Ceramics too
Chert present, BS present 100 cm (N-S) by 51 cm E-W


~~PUN202 BE/D17~~ PUN202 BP/D01 0 to 20 cm Bos from
NW corner of E4 of BP BP is flaked sub-off of

BT, the axial trench. BP is N-S orientation



Ceramics present. Thumble on Western
side will be removed later after it's determined that
its not part of POP. 10YR2/1 present

PUN202 BP/D03 20 to 33 cm Bos from NE corner of
E4. exist humbled only drawn below Its not @ the right



elevation to by w/ pop but it is @ same
basic E-W alignment. 10YR2/1 present
I think this humbled is part of POP because
at 73 cm Bos POP is evident & they're in line

Stamp

Ceramics present. Stamps present drawn below. I will photo it
in Delco bright



PUN202 BP/D05 0 to 15 cm Bos from NW corner of E4 of BP
100 cm square
10YR2/1 Present. Ceramics, humbled on western side of
E4, obsidian, chert present.


25 Apr 2002 N440013

P02-33-70

PUN202 BI/014 0 to 20 cm Bas From NE corner of EU6
of BI 10YR 2/1 present. 100 cm square Ceramics present.

40% tumble of River cobble. A floor of river cobble becomes

evident @ 10 to 20 cm Bas. Inamed it. ~~WARR DANCE~~ INFEST
I drew it below.

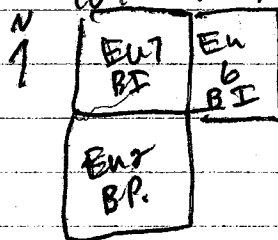


0 = INFEST, there
are mostly stones of River
cobble + some tuff. Infest
goes 10 cm into EU7.

~~PUN202 BI/016~~

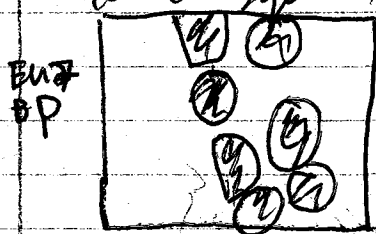
PUN202 BP/002 EU2 of BI. 0 to 20 cm Bas from NE
corner of EU2. EU2 is directly south of EU7 of BI/Neaxial.

10YR 2/1 Present 30% ~~tumble of river~~ cobble present ~~at River~~.



100 cm square 10% tumble of river cobble. 100 cm
square, Ceramics, black obsidian present

PUN200 BP/004 EU7 of BI 20 to 50 cm Bas 10YR 2/1 Present
100 cm square. Ceramics SPELS too. ~~100 cm square~~



⊙ = SPELS

PUN202 BP/006 0 to 14 cm Bas NE corner of EU4
~~of EU2~~. Ceramics 10YR 2/1 Present. 100
cm square 0% of tumble inclusions very ceramics

25 Apr 2002 N. Henth

P0233-71


PUN 2002 AU/027. 40 to 60 cm BUS in EU 6 of 4U.

10/12/3/1 Present ceramics too STOOGES Present.

South of STOOGES in EU 6 30 cm (N-S) by 23 cm (E-W)

East of SCAVENGER

Ceramics evident.



O = STOOGES

Carbon evident @ 60 cm

But Burned Bone also

evident @ 60 cm BUS

The bone looked found,

and very black

PUN 2002 4U/028 90 cm BUS to 60 cm BUS From NE corner of EU 7 of 4U. East 120 cm N-S by 50-80 cm

(E-W). see drawing below East of SCAVENGER South of

STOOGES and north of UDDERS In EU 7 of

Found complete pit base. Pot stand

1 = SCAVENGER

w/ applied product


2 = Tumble

product

2 = UDDERS.

Ceramics BT.

I will open this lot tomorrow again



26 Apr 2002 N. Henth

PUN 2002 4U/028 continued.

Incised handle present. Fign rice

eras present Burned bone found

bone present. Lot of BT lot of ceramics.

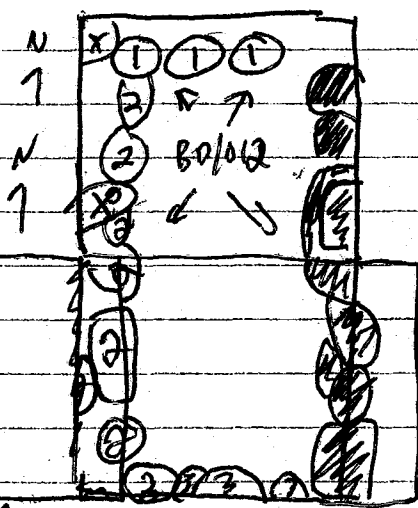
SCAVENGER, STOOGES + UDDERS

all continue draw

~~P02-33-73~~ 25 Apr 2002 N Hearn

P02-33-73

PUN 2002 BD/01 30 to 45 cm BUS in EU 4 of BD from NW corner. to follow DILLENBERG MISFITS to the north which did seem to stop at 30 cm north of the southern edge of EU 4 @ 30 cm BUS. Inevitably dig deeper here to be sure though 100 cm square. 7.5YR 3/1 per cent. ceram. present - Chert, chert core. 9% inclusions of small stones evident



① = DILLENBERG
1 = BOTTLES
2 = MISFITS
X = Tumbler
3 = H2O

I think that this is now a niche lane between EU 4 and seed away to the left

↑
PUN 2002 BD/01 2 45 to 64 cm BUS in EU 4 of BD from NE corner. Sameshype see drawing above I think that this is part of the niche formed by these 4 walls along 7.5YR 3/2 Dark Brown post-w/ orange inclusions Ceram. evident Chert too Possible brushy stones

Brushing
stones.

26 Apr 2003 N. Hearn

PO2-33-74


PUN202 BD/013 ~~50~~ can BUS to 64 can BUS in Euc of BD.

Same shape as BD/012 see page PO2-33-73 for shape
40 cm E-W by 90 cm N-S Ceramics obsidian,
quartz, chert all present. Surprisingly very few
artifacts of this was a niche. BOTTLES has
2 chinking slabs.

PUN202 BD/014 0 to 20 can BUS from NW corner of Euc of BD.
Euc is directly north of Euc. 100 cm square.

I'm looking to see what BOTTLES does in Euc 5. It looks
like from Euc 4 that BOTTLES is at least 2 courses from the
(N-S). Large 50 cm diameter of shopped tuff present.

It has lower elevation as its eastern & southern edge



○ = tumbler described above. Ceramics.

○ = tumbler/possible wall.

~~7.543/1 Present~~

7.543/1 Present

PUN202 BD/015 20 to 43 can BUS from NW corner of Euc of BD.

104R3/1 Present. South & east of the tumbler marked w/ ○'s above
100 cm by 100 cm triangle Ceramics present. Chert to 100
consequence after it was determined that the existing area is a wall 30% tumbler
present. 7.5.4R3/1 Present. Same tumbler tuff (shopped) as

river cable. Removed all the tumbler slag to top
of BOTTLES along southern edge of Euc 5.

Ceramics
obsidian
quartz

Ceramics, obsidian and porlight

PUN202 BD/016 43 to 61 can BUS from NE corner of Euc of BD.


104R3/1 Present.

~~100 cm square~~ Now that BOTTLES only

66 cm (N-S) by 100 cm (E-W) It looks

like BOTTLES, has another course to the north
of large 25 cm diameter river cable.

Found a Glyptone head occurring head. I photoed it
Red on Natural



BOTTLES

Natural
red on
occurring
head

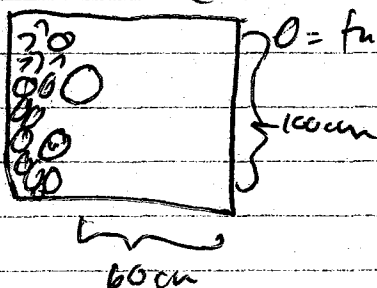
26 Apr 2002 N Henrich

PO2-23-28

PUN202 BP/007 0 to 15 cm BGS to 30 cm BGS from NE corner of EU 30t BP. 10YR2/1 Present. ~~low incline~~ East of POP only
Tumble along western edge of EU 4, probably part of POP.


Ceramics present. low inclusion

PUN202 BP/009 30 cm BGS to 60 cm BGS from NE corner of EU 30t BP. 10YR2/1 Present. higher inclusion 5%-10% of white stones East of tumble only 100 cm (N-S) by 60 cm (E-W) see drawing below Ceramics present



Obsidian chert too. I expected more ceramics here because the high that inclusion of small stones, like this was going to be full. East of pop only

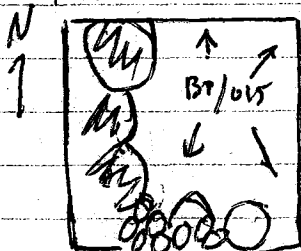
PUN202 BP/001 0 to 14 cm BGS from NW corner of EU 50t BP. I drew EU 5 below. 100 cm (E-W) by shape below EU 5 is North of EU 50t BP + 4 KEU 13



Ceramics, Perlite present POP Present
POPS corner here is random black like. I am going to go to the West from here. This lot is all of this EU 5.

PUN202 BP/0013 0 to 50 cm BGS in EU 7. of BP. EU 7 is West of EU 1 of BP and south of 14 30t BP.

100 cm square. Soils 10YR2/1 present. 60%
tumble of River cobbles present.



O = HATE

O = WARDANCE

PUN202 BP/015 50 to 63 cm BGS from NW corner of EU 7 East of HATE and north of WARDANCE
Ceramics 10YR2/1 present RANCO Ceramics only.

26 Apr 2002 N. Heath

P02-33-077

10/021

This is the potsmash lot in Ek 9 of AG.

There is both the plaster floor & the potsmash site sit on this Plaster Floor, CIVIL and underneath the wall I004. I will draw this Saturday when I come out here to work. The potsmash is appearing to be complete ~~and~~, however this isn't sure because it's only half exposed. I don't think that I will be able to go far. The exposed half of ceramic and soil in the ~~pot~~ bowl. There are 2 bags of soil from above the plaster floor and around the outside of the pot, these are ~~black~~ bags 1+2 of soil. The soil from in the pot will be bag 3.

The ceramic is of the red on natural variety it is 17cm tall but it looks like the upper lip is broken off. It is 40cm in diameter.

There are stones irregularly arranged in the top of this vessel. It will be interesting to remove the outside sherd to see what is in the bot. ~~CCCC~~

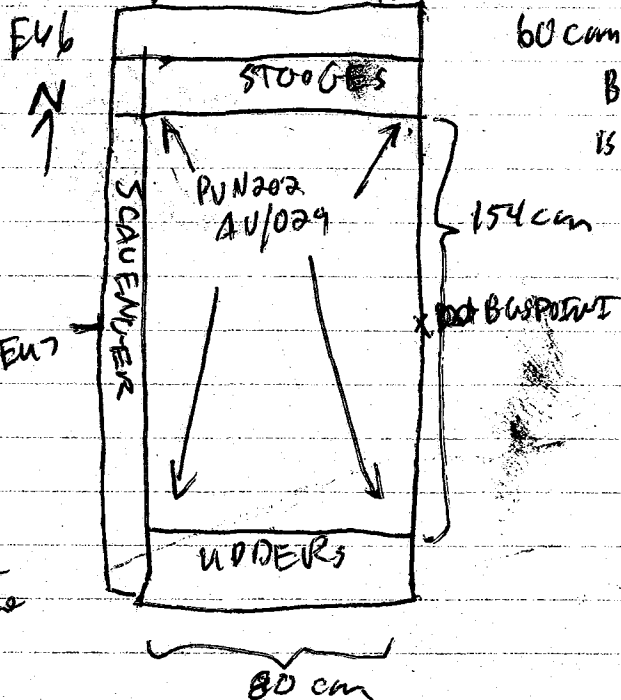
CIVIL is 75cm E-W by 62cm (N-S) and ~~is~~ @ 77cm B-S. This is the same as the bottom of the ~~pot~~ vessel. The top of the vessel is 60 cm B-S from NE corner of Ek 9. The bottom of I004 is 57cm B-S from the NE corner of Ek 9. I will draw this Saturday.

10 May 2002 N. Heath I drew this pot in situ & then removed it. I think I got Neolithic pot, as many pieces were present & 90% complete. In the soil there were a few other pot sherds, BT w/ gross impressions in it & stones, 4 of which was collected. I think this should try to be reassembled, because it's so complete. I will wash & photo the pieces tonight. I don't think that the plaster floor, CIVIL continues under I004, it's only about I004.

26 Apr 2002 N Henth.

102-53-76

PUN202
AU/029



60 cm BUS to 73 cm BUS from

BUS point NE corner of EU 7 which
is the same as 70 cm BUS to 83

cm BUS from NE corner
of EU6. 154 x 80 cm down left.

Red on Natural, Incised sherds
Ceramics 10YR 3/3 Present Dark
Brown. In both EU6 & EU7
of AU. Red on Natural
Polychrome present. Faunal
Bone Obsidian Chert

Red on
Natural
Polychrome
Faunal Bone

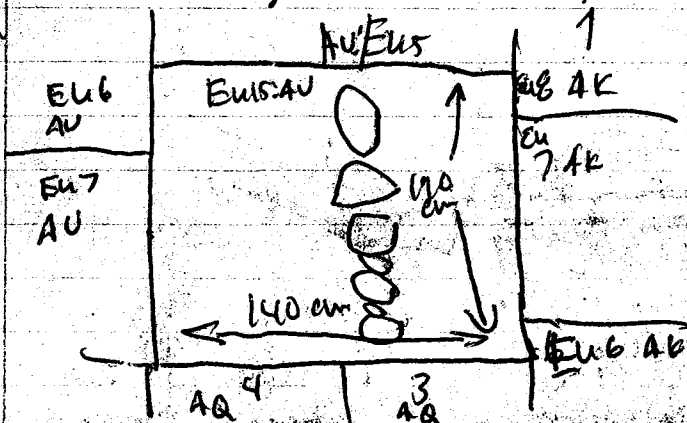
27 Apr 2002 Nick Henth

PUN202 AU/029 73 cm BUS to 95 cm BUS from BUS point
of NE corner of EU 7. See shape as AU/029 above. 154 x 80 cm square.
Ceramics, chert, shells, faunal bone present. 10YR 3/3
Dark Brown present.

Faunal
Bone

PUN202 AU/031 0 to 45 cm BUS from NW corner of EU 15.
10YR 3/1 present. Ceramics. 140 cm (EW) by 190 cm (NS)
East of EU6 & 7. West of 6, 7 & 8 AK. North of 4 Q 3 & 4
South of 4 Q 5, 6, 7, 8.

Production
Applying



5% inclusions of ceramics.
Ceramics of production Applying
Obsidian, BO, chert, quartz.
Ivory, shell, faunal bone.
Faunal Bone. At 43 cm
BUS a wall was apparent. It's
same as DEL TO 10 YR 3/3 Obsidian
Present. Chert too.

27 Apr 2002 N. Henth

P02-32-79

PUNAK 094 Burial #1 84 cm BOS from NE corner of EU9

This lot is the burial between 000000 and LOSTACANTIS.
See drawing below. The body after 2 hours of work after
M. Stockett's work on this burial 25 Apr 2002 appears
to have an east to west ~~spiral~~ orientation. This
orientation is based on where I am assuming the cranium
and spinal column to be.

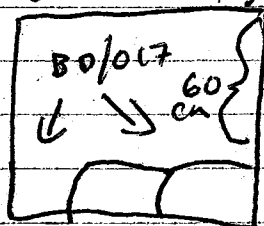
The condition of the bones is one of poor preservation.
A single touch of the ~~brush~~ brush used to clean
the bones has the potential to remove a section of
bone from the ground or from the rest of the bone. At
the end of this cleaning time ~~the~~ part of the
radius and ulna were visible and possibly part
of the humerus. The joint of the radius/ulna
attachment to the humerus is also visible. The tibia, fibula and
femur ~~were~~ are lying very close together on the eastern
side of EU 9. ~~This makes it difficult~~ Because of
the poor preservation/condition of the bones, the lines
of which bone ~~plates~~ correspond to which bones is
less discernable.

I also took pictures at the end of the day to
document the completeness of the skeleton at present.

29 Apr 2002 N. Heath

P02-33-80

PUN202 ~~BD/017~~ BD/017 61cm BUS to 90cm from NE corner of E4 Set. BD 10YR 3/1 present. North of Bottles only

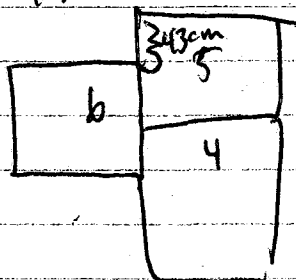


① = Bottle 60cm (N-S) by 60cm (E-W)
ceramics present.
10YR 3/3 present in the Northern
face of BOTTLES. We find a human
molar I photos it.

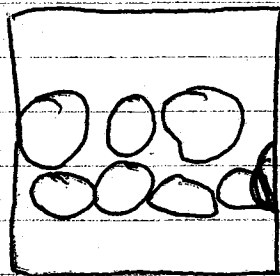
PUN202 BD/018 0 to 70cm BUS from NW corner of E4 60 of BD. E4 is west of E45, and follows Bottles.

10YR 3/1 present. Ceramics present. 100cm square E46 is 43cm south of the Northern edge of E45. Production Applique

Ward
Figure.



A crudely made lizard-like figure was present. I made me think of a children's toy. I photoed it.
The Northern caused BOTTLES is larger banded but not white than the
① = BOTTLES The Southern is sand runcable.



Polychrome present. Most
ceramics were below 35cm BUS.

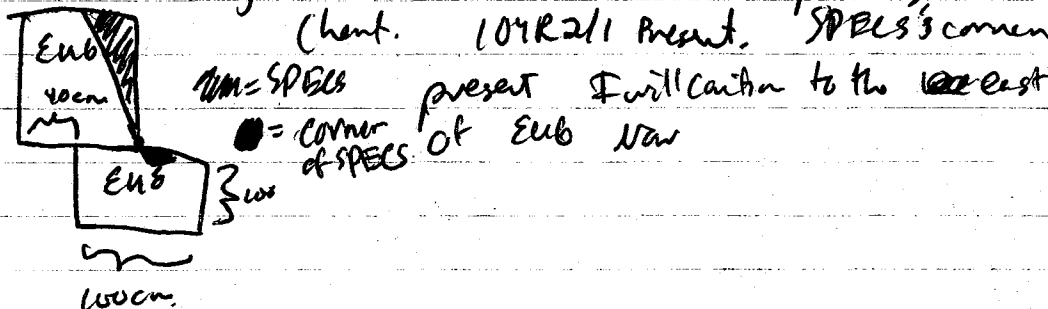
1 May 2002

PUN202 AR/095 74cm BUS to 110cm BUS from NE corner of E48
Between OFFSPRING + Southern edge of E46. Looking for the
cauliflower STONES/BOTTLES & their interrelationships
they are indeed fine but present seemingly
don't connect. 85cm BUS Fanned Bone. 50cm (N-S)
by 120cm E-W.

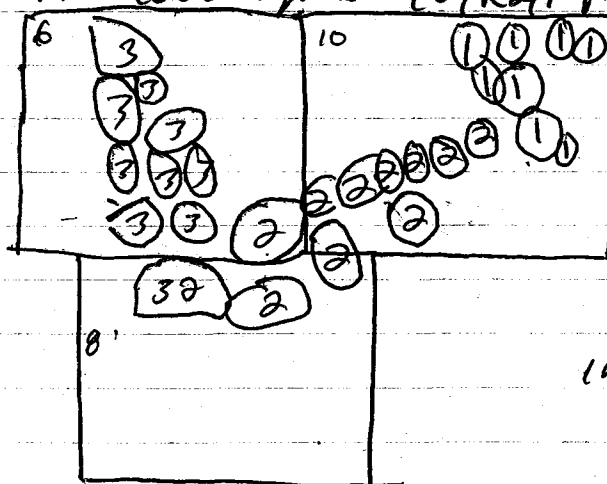
29 Apr 2002 N. Heath

P023381

PUN202 BP/016 0 to 37 cm BUS from NW corner
of EUB. 100 cm square. EUB is 40 cm to the west
ast of EUB, but directly south. Ceramix present, BP. Chent.
(Chent. 104R2/1 Present. SPECS's corner




PUN202 BP/018 0 to 43 cm from NE corner of EUB 100 of
BP. 100 cm square 104R2/1 present. SPECS, Ceramix



① = tumble/Possibl. Insect
② = CASUALTIES
③ = SPECS

Specks is now seen as
a wall so I am going to
investigate its height.

PUN202 BP/020 43 cm to 78 cm BUS in EUB 40 of BP. West
of SPECS only to investigate how full SPECS now is
100 cm (N-S) by 70 to 56 cm (E-W) se below. 7.54 R7/3
present.




26 Apr 2002

PUN202 BP/008 14 cm BUS to 40 cm BUS from P02-37
N E corner of EU 2 10YR2/1 present. 100 cm square ceramics
present, chert obsidian.

PUN202 BP/000 0 to 27 cm BUS in EU 4 of BP. EU 4
is south of EU 4 but offset by 35 cm to the east to follow
the edge of ~~spec~~ SPECS. 100 cm square
10YR2/1 present. Ceramics

Egyptian piece



Figurine ~~piece~~ fragment incised
ceramic too. These two were so
small that a photo might not be
worth it but I took one any way.
Perlight present. Carbon present
too but it was in the bucket of it.

PUN202 BP/012 27 to 57 cm BUS from NE corner
of EU 6. 100 cm square 10YR2/1 present. Ceramics
present. SPECS obsidian, ceramics. SPECS is less clear but
still evident. Possible cornerstone w/ piece of handle drawn above

29 Apr 2002 ~~BP/008~~ N. Hardy

PUN202 BP/014 0 to 55 cm from the N W corner of EU 9 of
BP. 100 cm square 10YR2/1 present. EU 9 is south of
EU 7 & west of EU 3. 80% handle present. Ceramics

PUN202 BP/017 Tumble @ 30 cm bgs to 50 cm BUS
from N W corner of EU 7 of BP. Around WARDANCE
I am starting to doubt if WARDANCE is a construction
10YR2/1 present. Ceramics present. I removed WARDANCE
because it is not a construction

29 Apr 2002 N. Hearn

P02-33-03

PUN202 AU/032 Burial #2. This burial is in EM 12+13 of 4U @ 44 cm BVS From the NE corner EM 13. It appears after today's work that the cranium, which left of it is the eastern most part of the burial. The humerus ^{are} then ~~eastern~~ to the east and a further the Radius and ulna visible on the Northern ~~of~~ humerus, which would be the right arm if the body was placed face up and left arm if the body was placed face down. There is an unidentified bone near the radius and ulna. Not enough is exposed to say w/ clarity what is going on w/ this bone. This burial is in a heavy fill area. See drawing below for lengths of bone, relationships etc. The radius and ulna on the northern side are not overlapping, which is different than Burial #1 by M. Stockett. ~~This~~ The orientation of Burial #2 is ~~North to South~~ east to west lengthwise by the body. The burial is south of Otoroto + north of LOS TALENTIS. This places Burial #1 in the same east-west alignment w/ these ~~other~~ constructions.

8 May 2002 N. Hearn

Today is the final day of work on Burial #1. This body was faced up w/ a north-south orientation. I think that its right leg was up in the flexed position with the right arm in between the calf + thigh because the knee joint is above the humerus, but the radius + ulna are at the same layer stratigraphically as the Tibia + Femur on the ~~left~~ right side. The lower mandible is visible w/ one tooth but before two ~~teeth~~ teeth were visible, one had fallen out + collected.

The left humerus was also visible as well as the left ulna. I think this arm would have crossed the body, probably ~~between~~ ^{in between} the legs and the chest in burial. However this is not totally clear as there is no left legs. There are some ribs also visible on the left side.

30 Apr 2002

P02-77-84

~~Older~~ PUN202 BP/022 0 to 40 cm Bas in Eudat BP.

100cm - S by ~~46 cm~~ 66 cm (E-W). Eudat is east of Eudat of BP & EU10 AS. Ceramics Present.

Casualties present. Tumble

level evident above CASUALTIES



● = Casualties

PUN202 BP/024 0 to 20 cm Bas in Eudat NE corner of EU14 of BP. 104R2/1 Present. 60% tumble at Rine cable

present. Ceramics present. A completely present.

It's possible this tumble however irregular is a construction, but I think this is unlikely 100cm square

Completely present

1 May 2002 N. Heath

PUN202 AS/020 15 to 30 cm Bas in EU10 of AS

Ceramics 104R2/1 present. To follow Casualties

40cm by 100cm (E-W). Ceramics. Chart, obsidian, possible burning stones.

PUN202 AS/028 0 to 45 cm Bas from NW corner of EU11 of AS. 100cm square EU11 is 40 cm south

at EU9/12 there is a 40cm bulk. between EU11 & EU9.

7.54R7/1 Present. 30% tumble looking for IGGY continuity Chart, Ceramics IGGY Present.

PUN202 AS/024 45 to 50 cm Bas from NW corner of EU11 of AS. 100cm - (US) by 60 cm (E-W) East of IGGY only.

0% tumble. 7.54R3/1 Present Ceramics present

Chart, going East to west direction to find IGGY.

Will open this lot as air still looking for IGGY clearly.

might go further than 80 cm Bas minimum too.

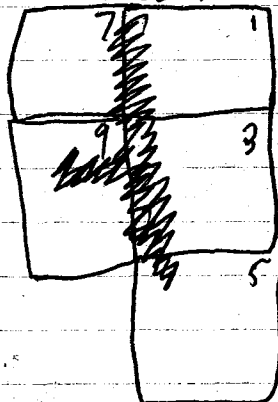
2 May N. Heath AS/024 continued the wall of IGGY isn't clear.

So I started to remove rocks in an east to west direction & I probably removed the stones that formed IGGY. p92

30 Apr 2002 N. Hearn

PO2-33-85

PUN 202 BP/019 30 to 50 cm BUS in EU 1; 350t BP.
The tumble in the edge of POP, some of WARDANCE and
above Rancid.



area of tumble. Ceramics present
50% tumble. WARDANCE is
completely gone because I don't think that
it is a structure anymore.
104R2/1 Present.

Burnishing
stone

PUN 202 BP/021 0 to 21 cm BUS in EU 11 of BP. EU 11
is south EU 4 of BI. 104R2/1 Present. Ceramics 100
cm square. 60% tumble of River cobble. A burnishing stone
was evident. Ceramics, chert, obsidian all evident

PUN 202 BP/016. 45 to 60 cm BUS From NW corner
of EU 4. Between Black FL40 + HATE.
EU 4m E-W by 100cm N-S. Chert obsidian ceramics present
104R2/1 present
1 May 2002 N. Hearn

PUN 202 BP/023. 0 to 44 cm BUS in
EU 13 of BI. EU 13 is 40cm North of EU 13 of BI,
100cm by 100cm square. This 40cm is a bit left
to be able to do the section drawing. 104R2/1 present
Ceramics, BT present. 50% tumble of River cobble present
Looking for carbonized wood POP. Productus appertensis visible
BT too. Tumble from structure. 41 fool by their direction
str. 41 is NE of str 27

30 Apr 2002 N. Hether

P02-3386

PUN 202 40/033 45 to 65 cm BUS in EU 15.
190 cm (N-S) by 60 cm (E-W) DELTONES Present.
104 R 4/3 ~~Dark~~ Brown Present Ceramics full / lot
~~Redon~~ Burned Bone present at 50 cm BUS.
Polychrome present photos ~~lost~~.


Burned
Bone
Polychrome

PUN 202 40/034. 65 to 75 cm in EU 150 ft - 190 cm (N-S) by 60
cm (E-W) West of Deltones 104 R 3/3 present Dark Brown
Ceramic. It looks like Deltones is only 1 cause of stung
tall. Ceramics

PUN 202 40/035 75 cm BUS to 97 cm BUS ~~for~~
West of Deltones 190 cm (N-S) by 60 cm (E-W) Redon
Natural, Polychrome, Burned Bone, I will type this
later again tomorrow.

1 May 2002

PUN 202 40/035 continued. There appears to be more
of the white cement tuff underneath DELTONES
as was visible in EU 6 of 40. The stones are
so large that it is possible that they are part of a
later construction. See drawing below.



22

for revision

1 May 2002 M. Henth

P02-33-87

PUN 202 AU/036 95 to 120 cm Bus in E4 6 or 7 of 4U.

See page P02-33-86 for exact placement.

95cm (N-S) by (130cm) (E-W) Ceramics, carbon

Carbon
Fossil Bone
Burning
stone

Fossil Bone all present Possible burning stone

Polychrome Red Natural present lots of Fossil Bone.

Orient the large pieces of tumble rock so we record the southward + leveled stuff Shells present actually SOL WIDON 2 tumble

~~PUN 202 AU/037 120 to 150 cm Bus in E4 6 or 7 of 4U,~~

~~see page P02-33-86 for placement like 4U/036.~~

~~95cm (N-S) by (130cm) (E-W) Ceramics Shells~~

~~Red Natural 10% inclining of Ceramics~~

PUN 202 AU/037 0 to 20 cm Bus in SW corner of E4 6

of 4U. ~~100cm square~~ 2.54R3/1 present. 120cm (N-S)

by 90cm (E-W) West of SCAVENGER to follow ASTINE

E4 6 is south of E4 9 of 4U + North of A Q: E 45,

Ceramics present. Little present lot tomorrow

2 May 2002 AU/037 continued. Ceramics present, chert

Possible Burning stone too. ASTINE is


less concave as well. I think it's only

tumble in a line now. It looks like SCAVENGER

is fairly preserved here though I am

going to continue here to see how UDDERS &

Scavengers inter-relate.



1- UDDERS
2- SCAVENGER

1 May 2002 N. Heath

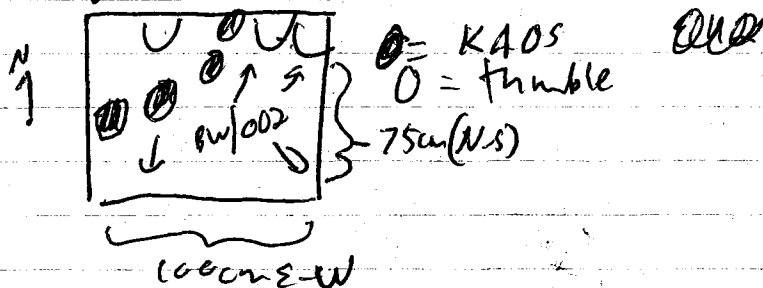
P02-33-86

PVN202 BW/001 @ to 45 cm BUS from N W corner of BW EU1.
BW is to the east of EU5 & AR. 100 cm square floor
is in bulk between EU5 & 4 & EU1 & BW. 7.5 YR 3/1
present. Ceramics present. Chert present.

Frog figurine present photoed it.


PVN202 BW/002 45 to 85 cm BUS Ceramics - looks
for some of KAOS it's possible it comes to the surface. because
@ 45 cm BUS it's not exactly clear where it goes from here
7.5 YR 3/1 present like above with green this lot tomorrow.

2 May 2002 N. Heath, BW/002 continued. Fanned Bone
chert more common 10 YR 3/4 present w/ small
white stone inclusions KAOS is 1-2 courses tall in this lot



PVN202 BW/003 100 cm square BW EU2. @ is N.W. of
EU1 and east of EU6 of AR. Ceramics 2.5 YR 3/1 present 30%
more H2O is evident Obsidian, chert too 100 cm square
O - to 22 cm BUS

PVN202 BW/004 smaller H2O EU2 22 to 50 cm
BUS from NE corner of EU2 @ 7.5 YR 3/1 present
ceramics 30% more 100 cm (E-W) by 80 cm (N-S)

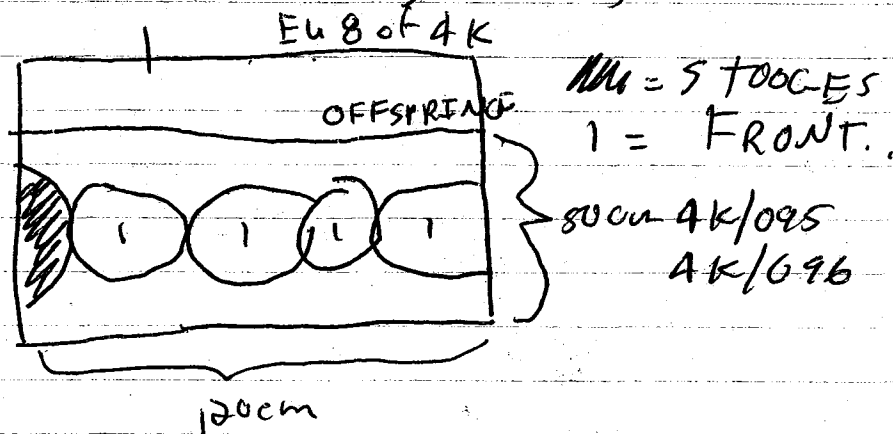


2 May 2002 N. Henry

Pod 3389

PUN 202 AK/096 110 cm BUS to 120 cm BUS from NW corner of the
50 cm N-S by 120 cm EW same shape as AK/096
see page 80 for this. Ceramics present. Perlight,
black obsidian. Sals 10 YR 4/3.

also. the bottom of top + FRONT. is visible it is at
118 cm BUS. It is lined w/ STOVES & BOTTLES.
and FRONT. see drawing below



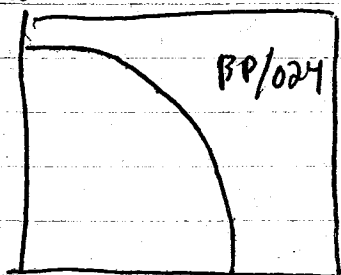
1 May 2002 N Hark

PO2-23-20

PUN 202 BP/0207 44 to 79 cm BUS in EU 13 of BI

~~104R21~~ present. Ceramics

Will open this station tomorrow



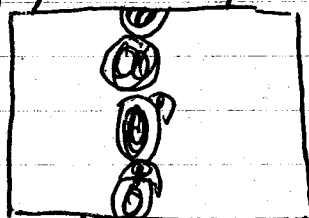
↑
Lineat
POP

2 May 2002 N Hark

PUN 202 BP/025 0 to 22 cm BUS in EU 14 of BI

100 cm square EU 14 is N of EU 13 but is 30 cm offset to the west for follow POP


Ceramics ~~seen~~ would present. I photoed it.



EU 14

● = POP

It looks like
POP continues
on to the next
because of time
I am going to
take tomorrow
what direction
to go next.



EU 13

Chart, Grandstao. Ceramics

PUN 202 BP/026 0 to 55 cm BUS in EU 15 of BI

EU 15 is west of BI, 60 cm (EW) by 100 cm (N-S)

104R21, present. Looks for POP & possible

other wall that goes north, getting close to
the wall of Ceramics. Corner for POP. Production Applique
the corresponding corner wall is BREED.

Production
Applique

2 May 2002 N Heart P02-33-92
X PUN20245/024 continued from P02-33-84
I think I have found the western side and so
I am going to stop here.


* PUN20245/025. 50-65 cm BUS in EU 11 of 45.
100 cm (N-S) by 70 cm (EW) looking to see it \pm 004s
western face is down further to be able to pick it up
again but this was not possible. Screened this

lot. Ceramics present. Bead present. Chert
PUN20245/026 0 to 60 cm BUS in EU 12 of 45. 104R3/1
Pres. 100 cm EW by 80 cm NS. EU 12 is south of
EU 11 of 45 & North of BP EU 5. Ceramics present
Obsidian too.

2 May 2002 N. Henth

P0233-93

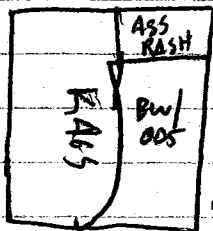
PUN202 4U/036 28cm to ⁴⁴1cm BUS in E4 16
at 4U 120cm (N-S) by 90cm (E-W) to investigate
SCAVENGEERS & WDDER Relationship. 7.54R3/1 Present
(Commis present, BT smth level present. It got
cleaned & photo'd. Commis BT from ~~Red~~ floors present.
30% trouble Drains below



I think it's all trouble because
it's all @ different elevations
but none will know

6 May 2002 N. Henth

PUN202 BW/005 55-86 cm BUS in E4 2nd BW. South
of ASSRASH & East of KAOS. 7.54R3/2 Commis present.



BT too. looks like Karna of KAOS & E4 2nd
and ASSRASH.

40cm

20cm

P02-77-94

Str 26 Final Notes

Final notes

N H 26

6 May 2007

Unit name	Length m	Width (m)	Height m	Alignment	Curves	Top measure	Bottom Measure	Vertical curves
WODETS	2.21m	.60-.64	.32-.37	88° *	1-3	.38	1.47 *	14-1 *
H20	2.67	.54-.72 *	.52-.57 *	85°	1-3	.80	1.46 *	5-13
STOBBES	2.62	.40-.51	.54-.55 *	88°	1-3	.80	1.46 *	3-4 *
SLUICING	.68 *	.32-.33	.22-.24	88°	1	1.30	2.10	11
FRONT	1.77 *	.37-.45	.22-.24	88°	1	1.24	- *	only exposed top course *
BOTTLES	2.00 *	.47-.48	.09-.38 *	88°	1-2	.95	1.35 *	1-3 *
ASSRASH	.40	.43-.45	.32	78°	1-2	1.13	1.41 *	2-3
SCAVALDER	2.34 *	.74-.39m	.76-.82	88°	1-2	.76	1.59	5-9 *
DEANT	.98 *	.02-.05	.27-.28	350°	2	.97	1.30	3-4
XKAUS	.310 *	.42-.52m	.32	850° *	2-3	1.07	1.33	3
FEAR	.90 *	.80-.82	.32-.42	852	3-4	.89	1.30	behind 100 fill unit
DK	.24 *	.38-.44	.38-.46	92°	2	1.03	1.45	3-4
DICKIES	.58 (E-W)	.63 (N-S)	-	90° + 355°	2-4	1.39	1.63	-
RED CROSS	.60m *	.16-.18	1.19-.28	355°	1	1.27	1.53	2-3
MEATMEN	.64 *	.06-.22	.10-.20	.85	1	1.26	1.55	1-2
SEK DISTOS.	1.37 *	.38-.07 *	-	850 + 355	1	1.30	-	-
MISC ITS	1.62m	.44-.52	.31-.54	350°	1-3	.66	1.17	3
ADJUVINER	1.64m	.34-.40	.34-.40	0°	1-2	.85	1.20	2-3
COLUTION	1.28	.52-.16	.32-.48 *	88°	1	1.19	1.59 *	1 fill unit

All points from 21 cm Above GS in the NE corner of 4k

* = would be longer if more exposed

* = would be shorter if more exposed

* = would be 90 high if more exposed

* Possibly further down

* = more / less curves if more exposed

6 May 2002 N. Heath

All points from 21 cm above base in elev of AK from NE corner

Unit Name	Length (m)	Width (m)	Height (m)	Align	Courses	Top Measure	Bottom Measure	Vertical Courses
x DELTONES	1.63	.20-.33	.10-.17	3576°	1	.94	1.05	1-2
x LOS BRONCOS	.83	.12-.26	.06	750°	1	.68	.82	1
x LOS TAUHIS	2.15*	.25-.30	.37-.75*	80°	1-2	.936	1.08*	4-9
x SPT 801/MILK MEN 281*	.37-.42	.16*	750°	2	.55	.76	1*	
x NK SUBS	1.03*	.13-.21	.19-.26	80°	1	.60	1.00	2-3
x PERPS	1.61*	.20-.30	.10*	80°	1-2	.60	.72	1*
x AUS	2.74	.30-.42*	.22-.36	350°*	1*	.50	.80	1-3
x BLITZ	4.53*	.21-.38	.09-.57	80°	1	.63	1.29	1-4
x CLAY	4.33*	.30-.42*	.15-.38	80°	1-2	.72	1.17	1-4
x OFFSHORE	3.33*	.45-.66	.09-.42	81.5°	1-3	.35	.73	1-6
x KERN	4.86	.24-.48	.15-.34	347.8°	1-3	.58	1.03	1-3
x 4 MIDWAYS	1.90	.25-.32	.12-.38	300°/45°	1	.72	1.04	1-2
x IG-04	1.04*	.23-.30	.34-.35	355°	1-2	.52	.99	4-6
x SOCIAL	.90 (E-W)	1.05 (N-S)	-	350°/80°	3-4	.77	.97	1
x ASSAULT	1.54*	.33-.22*	.15-.22	355°	1*	.73	.95	1-2
x CIVIL	.72* (E-W)	.59 (N-S)	-	90°/0°	-	1.20	1.06	-
000000	2.10*	.25-.40	.12-.30	85°	1-2	.30	.56	1-3

* Would be higher if more exposed

* Would be different if more excavation

* Would be taller if more exposed

* Possibly would be more if more excavation

* don't have foundation of floor

* Would be more if more exposed

* don't have foundation of floor

* Would be more if more exposed

* don't have foundation of floor

* Would be more if more exposed

* don't have foundation of floor

7 May 2002

M. Hether

Final Note

Lxhwx

Str 26

PO2-33-99

Unit name	Lxhwx largest Rock	Smallest Rock	Model size	Rock form	Material/Kind
WADDERS	48 x 11 x 7	3 x 5 x 7	16 x 10 x 7	rounded, cut shaped	cable, tuff, schist
H20	30 x 16 x 39	3 x 5 x 1	6 x 18 x 16	rounded shaped	cable, schist, tuff
STOODIES	21 x 6 x 60	7 x 9 x 17	22 x 11 x 14	faced, rounded	tuff, schist, cable
SWINGIN	39 x 17 x 7	5 x 8 x 7	20 x 15 x 7	faced, shaped	cable, schist 2 x 10
FRONT	30 x 7 x 40	34 x 7 x 22	37 x 7 x 70	rounded shaped	cable, schist
BOTTLES	35 x 16 x 32	6 x 6 x 10	30 x 20 x 20	rounded, shaped	schist cable, limestone
ASSRASH	20 x 13 x 23	6 x 11 x 7	19 x 9	shaped, rounded faced	schist 2
GLAUCONITE	43 x 15 x 7	7 x 5 x 5	22 x 10 x 23	faced, shaped rounded	schist, cable chert
DEATH	10 x 7 x 40	2 x 5 x 7	7 x 20 x 22	rounded faced shaped	cable schist
KAOS	12 x 8 x 30	14 x 8 x 6	17 x 8 x 13	rounded	schist
FEAR	34 x 7 x 26	6 x 7 x 3	24 x 13 x 20	rounded	cable, limestone schist
DK	30 x 11 x 7	6 x 10 x 16	14 x 18 x 7	faced shaped Base	schist, cable
DEERIES	30 x 7 x 24	8 x 7 x 6	20 x 10 x 16 7	faced rounded	cable
Red CROSS	26 x 5 x 29	15 x 7 x 5	25 x 16 x 11	rounded, faced	cable
MEATMEN	25 x 5 x 25	10 x 3 x 7	10 x 13 x 12	rounded	cable
SEXPISTOLS	20 x 5 x 29	15 x 5 x 7	15 x 10 x 7	rounded	cable

2 May 2002 U. Hersh

Str 24

P02-33-100

Unit Name	Largest LxHxW	Smallest Ave LxHxW	Material LxHxW	Rock Form	Material/Kind
MESFITS	34x13x7	11x8x7	20x13x7	rand shaped	cable schist
DILLINGER	100 50x19x7	20x13x16	30x16x7	rounded shaped	cable schist
SOLUTION	54x35x38	20x20x7	40x27x30	shaped	schist & cable
DELTONES	30x25x15	19x17x21	18x25x14	rounded	cable, limestone
	20x20x6	14x11x6	18x13x6	cut	schist cable
LOS BRANCOS					
ODORODO	29x8x21	5x4x7	12x6x22	faced, cat rounded	cable
LOS TACANIS	35x12x26	1x5x7	34x20x7	rounded	Cable schist
SPEYBOY/ MILKMA	40x28x15	13x12x3	20x29x9	break, cut, shaped	Schist cable
WK SUBS	21x13x20	7x4x7	10x22x12	faced rounded	Cable, schist
PERPS	27x30x12	19x12x6	10x26x19	rounded	schist cable limestone
Aus	30x10x30 26x15x7	12x13x7	18x16x7	faced rounded rounded	schist cable
BLITZ	14x29x36	9x5x3	10x25x23	hull, rounded faced, shaped	cut, cable cable schist
CLASH.	45x33x16	7x17x18	13x26x27	rounded	Cable, schist
CIVIL	—	—	—	—	Plaster Floor
OFFSPRING	27x7x30	4x3x3	14x13x23	rounded	cable, schist schist
URON	38x18x30	6x5x7	29x8x20	rounded faced	Cable schist
4 Minib	31x26x12	10x13x6	30x24x10	round	cable
TOBY	11x30x26	4x3x5	20x9x3	rounded, faced	cable, schist
SOCIAL	27x5x72	7x5x5	26x17x7	rounded faced	schist cable
ROTTON	26x10x28	19x7x20	23x20x15	rounded	Cable, schist

7 May 2002 N. Heath Field Notes on Str 20 A.

PO2-33-101

Construction unit descriptions.

WDDERS is a wall made of 2 different construction phases. The first phase ~~could~~ was laid w/ ~~DELTONES~~ DELTONES & part of SCAVENGER. It includes 1 piece of cut block schist 10% shaped schist and 90% river cobbles. It has chinking stones in between ~~larger~~ larger stones. Resecond phase of WDDERS is increased the size of WDDERS 50cm taller. It is of a larger variety of stones and has less chinking stones. WDDERS ~~is~~ abuted by SCAVENGER on ~~the~~ WDDERS western edge. WDDERS was built at the same time as SWINGING.

H20 is a ~~ke~~ knee wall that interdigitates w/ SWINGING. It is built entirely of rounded river cobbles & rounded schist. The western edge of H20 is very clear, but the western eastern edge/corner like was taken out, was w/ ~~DELTONES~~ DELTONES or present excavated. H20 has chinking stones between layers of larger rounded river cobbles.

STOOGE was built most likely after FRONT, at the same time as the upper, second construction phase of WDDERS. It has south and north facing ^{faces} shaped schist and this is 30% of its total construction that is visible. The other 70% of STOOGE is of rounded river cobbles. STOOGE abuts FRONT, ~~is~~ abuted by ~~DELTONES~~ DELTONES and is abuted by SCAVENGER.

SWINGING STOOGE DOES not use chinking stones on its southern side and it is impossible to see ~~the~~ enough of the northern side to say if it has chinking stones, but probably not.

SWINGING Interdigitates w/ H20. It has 85% river cobbles (rounded) and 15% of faced schist. It was probably built at the same time as the earlier construction of WDDERS. SWINGING formed the substructure w/ FRONT for part of Str. 26.

FRONT is only the upper course of a wall. I am assuming to form the substructure of STR 26A. I was not able to excavate to its bottom but I am ~~assuming~~ hypothesizing it goes down as far as SWINGING. I do not know if FRONT has

7 May 2002 N Henth Final Notes on Str. 20 A.

202-102-102

~~FRONT~~ chinking stones or not because I was unable to excavate down any further because of time and special constraints.

BOTTLES is the similar well above FRONT like STOOVES.

I hypothesize that BOTTLES was built after FRONT because it probably abuts it but this is not certain because of the soil bank left ~~between~~ between the western edge of BOTTLES & FRONT. I'm also not sure of the total E-W distance/length of BOTTLES because it goes into more unexcavated areas, however I hypothesize that BOTTLES ends ~~at~~ w/ the wall 'DICKINER' because they ~~are~~ 'interdigitate'. BOTTLES is 75% rounded shaped schist and 25% rounded river cobble and one stone of limestone, rounded.

~~ASSRASH~~ ASSRASH is a wall composed entirely of shaped ~~schist~~.

Schist, however very little of it can be seen because it's not entirely excavated. ASSRASH interdigitates w/ KAOS.

SCAVENGER is a wall made of all rounded river cobble on its upper level and 80% river cobble/20% faced schist on lower layers. It abuts ~~KAOS~~ UDDERS and does it go down ~~as~~ as deep as UDDERS either. It's unclear because of the construction if it abuts or interdigitates w/ STOOVES. I think it abuts because of the upper layer. SCAVENGER continues to the southern edge of UDDERS.

where they would abut it looks like UDDERS abuts SCAVENGER, but SCAVENGER is poorly preserved around this point.

DEATH is a step built after UDDERS because it abuts it & has the UDDERS and it also abuts SCAVENGER. It's made of 90% rounded river cobble and 10% shaped schist.

DEATH ~~probably~~ could be called a bench if it was excavated to the south more because it would likely go on.

KAOS is a random addition to the southern edges of H20 + UDDERS. It's made 100% of white rounded schist. It interdigitates w/ ASSRASH.

7 May 2002 N. Heath Str 26 & Field Notes.

PO 33-103

KAOs also in the outer wall for the fill unit FEAR, therefore they were built at the same time or KAOs first the FEAR was tossed in later.

DK is a wall of the same construction materials as KAOs and because of the similar bottom elevations I contend that they were constructed @ the same time. However DK is different than KAOs because it has faced edges to the north the direction of KAOs but KAOs has no faced edges. I think that DICKIES was built after DK.

DICKIES & the SEXPISTOLS - REDKROSS - MEATMEN triad and their vicious cycle of betrayal & reconstruction, a brief synopsis. In the beginning there was only SEXPISTOLS MEATMEN & REDKROSS, however the stones closer to DK were unhappy and splintered off from their homeland, the SEXPISTOLS, REDKROSS MEATMEN triad to form DICKIES, or maybe DICKIES was ~~disassembled~~ disassembled from the line of MEATMEN and were forced to the south and then reassembled to give a gap between the new MEATMEN and the southern edge of DICKIES, like a drainage area.

SEXPISTOLS, MEATMEN & REDKROSS & DICKIES are all composed of rounded river cobble 100% except DICKIES was built like a hood.

MISFITS is a wall built of 90% rounded river-cobble 5% faced river cobble and 5% ~~thin~~ schist. It abuts both H20 & BOTTLES. MISFITS doesn't go as deep as H20 either.

DELTOWER is the easternmost wall of Str 264, it interdigitate w/ BOTTLES and abuts w/ H20. It is composed of 70% faced schist & 30% river cobble (rounded). DELTOWER, H20, MISFITS & BOTTLES form a Moho.

Solution is a fill unit inside of H20ERS SCAVENGER STONES & is entirely composed of large white schist angular blocks & abuts w/ H20ERS.

7 May 2002 N. Hart. Str 264. Final Mts. CU descriptions P-33-104
SOLUTION was then built after WDDERS, SCAVENGERS
STOOGE but before DELTONES because SOLUTION is entirely
below DELTONES.

DELTONES was built about STOOGE, WDDERS both.
It is also lower stratigraphically w/ LOS BRONCOS than
LOS BRONCOS was built before the upper final part of ~~the~~ WDDERS
was constructed.

LOS BRONCOS was built late phase and is entirely out of ~~the~~ cut
block full.

Mts. Hart. Str 264 and the beginning of Str 26 B.

8 May 2002 N. Hart. 26 B. It has been determined that all things labeled as
LOS TACANIS interdigitate w/ SPITBOY/MICKMEN. It is composed ^{is just cable}
of ~~the~~ ^{100%} river cable. The corner stone of Mickmen/SPITBOY
is shaped ~~the~~ cable. Los Tacanis is probably the earliest visible
construction in Str 26 B.

SPITBOY/MICKMEN 100% cable. 15% angular + 85% rounded.
Interdigitates w/ LOS TACANIS and about BLITZ, SOCIAL & AUS
UKSUBS about PERPS and is 100% cable 10% faced +
70% rounded.

PERPS about SPITBOY/MICKMEN and is ~~the~~ 20%
angular river cable + 20% shaped river cable + 60% rounded
river cable.

AUS about SPITBOY/MICKMEN, sits on top of UKSUB
and probably about OODODO. AUS is 100% river cable,
50% 13 faced and 50% rounded.

BLITZ is the earliest Northern face of construction.
It abouts w/ ~~the~~ CLASH + SPITBOY/MICKMEN, & ICBY.
This building was then open to the north in its earlier phases of
construction. BLITZ is 30% shaped river cable,
20% angular cable and 50% rounded cable.

6 May 2002 N. Heath Str 26 B Find Nts Ch Desc. P22-33-105
CLASH abuts BLITZ but interdigitates w/ URBN & SOCIAL.
100% rounded river cobble.

OFFSPRING Includes the fill to the North of the Southern
face of OFFSPRING. 80% rounded river cobble & 20% angular
river cobble. OFFSPRING abuts LOSTACANIS,
MILK MEN (SPIT BOY) and interdigitates w/ AUS.
and ~~abuts~~ URBN is abuted by URBN

URBN abuts ~~OFFSPRING~~ OFFSPRING, interdigitates
w/ SOCIAL & CLASH. IS 100% rounded river cobble.

4 Minutes abuts URBN & IS 100% rounded river cobble
IGGY is abuted by BLITZ and would have formed the
eastern edge of ~~Str 26 B~~. IGGY is 100% rounded
river cobble.

SOCIAL is a ~~plasma~~ shell surface interdigitates w/
URBN & CLASH, and abuts PERPS. It is 100%
rounded river cobble.

ROTON is part of Str 27 on its western side. it is
~~all~~ 20% angular cobble, 20% fused cobble & 80% rounded
river cobble. It only relates to Str. 27.

Now I'm doing Str 28.

8 May 2002 N. Hawk Str 28 F.W. Note,

PO2-33106

Unit Name	Length (m)	Width (m)	Height (m)	Alignment	H. Course	Top	Bot.	V. Course
* SP Ecs	4.35*	.41-.69	.20-.39*	0°	3-5*	1.13	1.59	2-4
* CASUALTIES	3.97*	.53	.12-.20	90°-100°	2	1.20	1.00*	1-3*
* POP	4.70	-	.33-.38	0°	1	1.11	1.11	2-3
* BREED	.80*	.17-.22*	.14-.20	90°	1*	1.09	1.35	1-2*
* RANDED	4.40	.97-1.17	-	0°/90°	4-5	1.11	1.05	Floor
* HATE	2.10	.60-.80	.14-.42	5°	2	.66	1.21	1-4
* INFEST	1.07*	1.00*	.12	35°	6	.89	1.16	Floor (not flanking)
* KAY	1.12	.30-.32	.20-.36	15°	1	.64	1.00	1-3
* BLACK FLN	.84	.25-.32	.35-.53	15°	1	.63	1.24	2-4
* BROWN	.73	.25-.40	.20-.28	90°	1-2	.74	1.13	2

- = not flanking
w/ RANDED
the floor

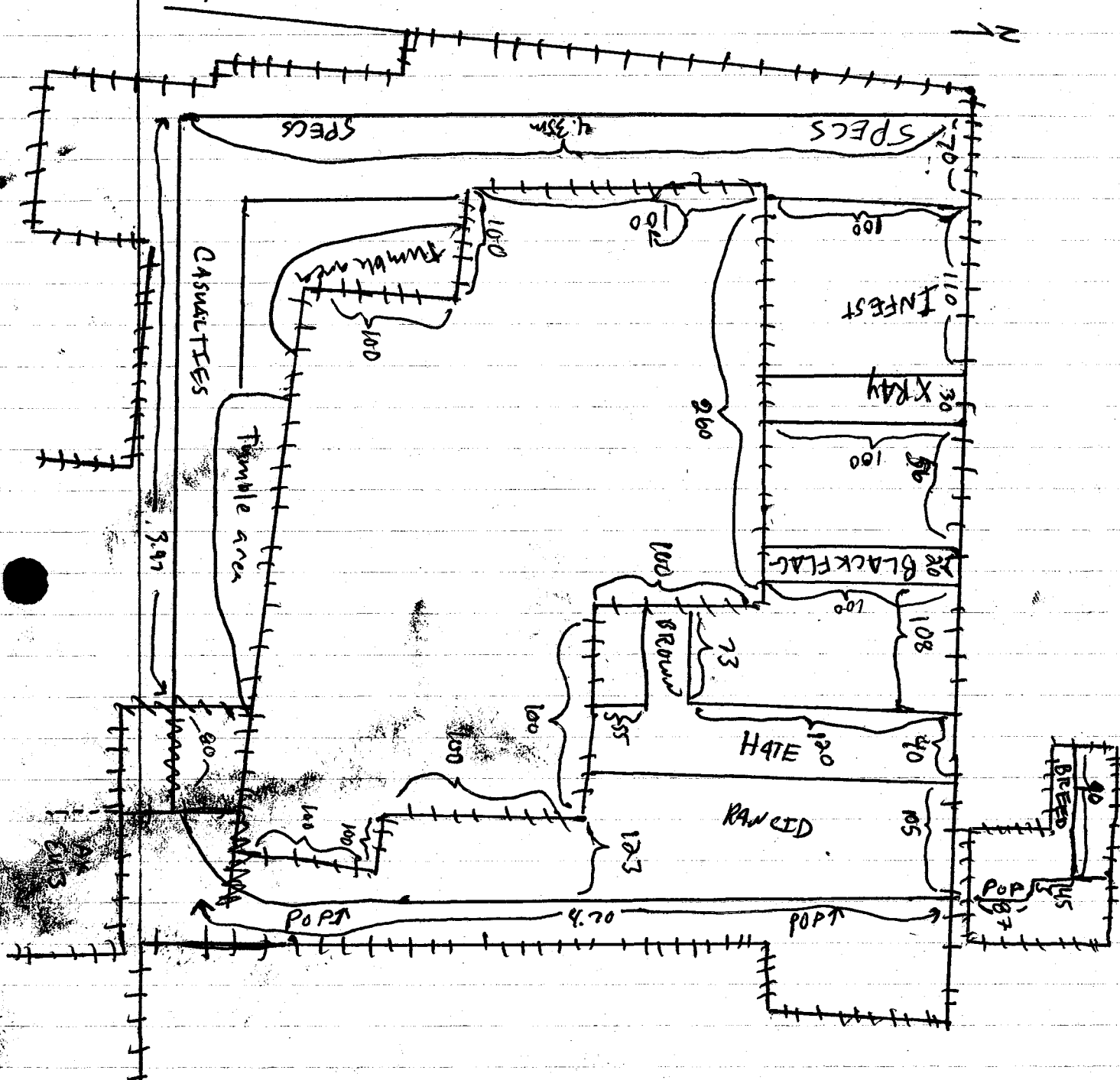
about 30 min

P02-33-107

Final Meters 8 May 2002 N. Heath Str. 28 Final Meters

Unit Name	largest Rock (lbw)	smallest (lbw)	Model (lbw)	Rock Form	and Material + % Comments
SPECS	45 x 16 x 22	4 x 3 x 2	25 x 14 x 25	10% angular cable 90% rounded cable.	345al platform w/ Casualties Interdigitates w/ CASUALTIES
CASUALTIES	36 x 13 x 30	6 x 6 x 4	24 x 13 x 22	5% angular cable 95% rounded cable	Interdigitates w/ SPECS had 2 construction phases 2 phase weers 2000 POPEMAN 2000
POP	30 x 23 x 3	19 x 8 x 20	20 x 25 x 12	10% angular cable w/ RANDED + upper phase of CASUALTIES + 6000 about BREED	90% rounded cable. Interdigitate about BREED
BREED	29 x 8 x 20 29 x 10 x 19	20 x 8 x 22	28 x 16 x 7	100% rounded cable. Interdigitates w/ 2000 about POP	
RANDED	26 x 2 x 18	7 x 3 x 3	20 x 7 x 15	5% faced cable 5% angular cable, 5% faced cable, 90% rounded Interdigitates w/ POP abouts abouted by HATE	
HATE	26 x 16 x 23	6 x 7 x 3	23 x 10 x 18	5% angular cable, 5% faced cable 90% rounded cable, 2 phases of construction 1st is Eastern face then western face which is inter digitates w/ <u>BROWN</u>	abouts RANDED
INFEEST	30 x 10 x 30	7 x 3 x 10	20 x 16 x 4	5% cut cable, 5% lime stone rounded 90% rounded cable. Floating floor abouts XRAY	
XRAY	30 x 13 x 28	5 x 7 x 3	32 x 10 x 28	100% rounded wire cable w/ chinking show of 100% rounded wire cable, abouted by INFEEST	
BLACK FLAC	23 x 25 x 23	7 x 10 x 13	20 x 13 x 10	80% rounded cable, 20% angled angular cable probably abouts BROWN	
BROWN	29 x 14 x 2	8 x 6 x 5	10 x 20 x 18	10% cut cable, 10% angular cable 80% rounded cable	

PO2-33-108



8 May 2002 N. Heath

PO2-33-109

Burial #2 continued from PO2-33-83 4U/032

~~There~~ there are also ~~foot~~ foot/hand bones visible at the bottom of the right radius, ulna & tibia. There were a few pieces of what I'm assuming were the pelvis also visible.

Because of the close placement to SPIT BOY + LOS TACANES I think this person was buried in relation to these two construction units and OSUROJO was constructed after this burial. This burial was 3cm from SPIT BOY/MILK MEN to the east of this N-S construction unit. This person's left shoulder was 10cm from the northern face of LOS TACANES. I think this person was interred in fill by the high amount of trestos, stones and possible tumble present.

The bottom mandible was 49cm BOS and therefore the rest of the body is at this elevation except for the right knee joint which is @ 42cm BOS. I also think that the ~~pe~~ this burial is associated w/ a piece of carved bone from 4U/025 + the bead from PUN202 4U/026. These two lots were right above 4U/032 stratigraphically. There also was an appreciable soil change from these levels.

9 May 2002 N. Heath

Final Notes CU Phases for 26A

P02-73-110

Flowchart.

Str 26A
Phase 1

FRONT

SWINGING

H20

Probably, Phase 1 of UDDERS.

↓ P2
Phase 2 of UDDERS

Stooges

BOTTLES. DILLINGER

~~DILLINGER SCAVENGER~~

↓ SCAVENGER
Quick after ↓

P3 SCAVENGER SOLUTION

MISFITS

P6

ASSRASH, KAOS.

DK

P4

SEX PISTOLS, MEATMEN, RED CROSS

P5

DICKIES MEATMEN

P7 FEAR, DEATH

P8 DEUTONES

P9 LOS BRONCOS

P01

Str 26B.

Probable invisible substructure

↓ P2

LAS TACANIS

MILK MEN / SPITBOY PHASE 1

~~BLITZ~~ IGOY. CIVIL

~~BLITZ~~?

↓ P3

(SPITBOY / MILK MEN / PHASE 2)

BLITZ

P4

P5

PERPS

UK SHOPS

P7

~~BLITZ~~

CLASH

URBN

SOCIAL

AA

P6

AUS

OFFSPRING + 13611

↓

P6

OTOROJO

↑

4 Minneb

9 May 2002 N. Hearn

Final Notes

P02-33-111

P1 Flowchart for str 28.

SPECS

CASUALTIES Phase 2

→ P2

POP - RANLID

Casualties Phase 2

~~REMOVED~~ P3

BREED

→ P4

HATE Phase 1

→ P4

HATE Phase 2

← BROWN

P5 ↓ BLACK FLAG

P6 ↓ XRAY

P7 ↓ INFEST

The primary ways of creating and modifying the HEIGHT of the structure

9 May 2002 N. Heath CU Phases. Str 26A

P02-33-112

The earliest phase of Construction in Str 26A is FRONT, SWINGIN, H2O & ~~Base~~ Phase 1 of UDDERS giving Str 26A an orientation of 80-85°. This means that the east & west ends ~~at~~ between the walls were open. All these ^{basal facings} ~~base~~ were made of rounded-faced & shaped cobble. This ^{Construction} ~~building~~ phase had the following measurements, 5.94 m on the southern ^{facade} ~~face~~ and 4.39 m long on its Northern face. Its Northern face height is unknown but the ~~bottom~~ southern facade of H2O, UDDERS & SWINGIN would have been on a 1.31 m tall. This phase would have been created a ~~surface~~ room 152-154 m by the length given above for the distances of the walls. The floor would have been a dirt and been at the bottom of SWINGIN @ 210 BD.

Phase 2 consists of the second construction phase of UDDERS, STOOGES, BOTTLES, DILLINGER & ~~SEAVENBER~~. This phase ~~at~~ increased the ~~height~~ heights of the Northern wall of FRONT STOOGES & BOTTLES by .54-.55 m ~~at~~ on top of what was FRONT. ~~Thus~~ the total height of FRONT, BOTTLES & STOOGES is still not known but ~~at~~ in assuming that FRONT goes to the same depth ~~at~~ as SWINGIN in Phase one, therefore it would have been 2.70 m tall in total.

Since DILLINGER & BOTTLES interdigitate they were constructed at the same time and this closed off the eastern edge of Str 26A and left the western edge open therefore taking out one access route of the Access Rents created in Phase 1.

The building was still oriented 80-85°. ~~Entirely~~ ^{Entirely} to the west and now had an 0° orientation w/ the doorway created by STOOGES atop of FRONT and 0° by the doorway/windway created by H2O/SWINGIN/UDDERS. Str 26A was still composed exclusively of rounded, faced & shaped cobble except for DILLINGER which also has angular cobble. Str 26A would have still been 1 chamber.

Phase 3 consists of SEAVENBER only. This closed off the western side of Str 26A and makes the doorways of FRONT & SWINGIN the primary ways of exiting and entering. The heights of the structure

9 May 2002 N. Henth

P02-33-113

Phase 3 continued from P02-33-113

The primary ways of exiting & entering. The heights of the structure didn't change during this time, only its orientation.

Phase 4 is of interior constructions. On the western side of STR 264 ~~SOLUBA~~ SOLUTION was added (filled in). It is possible that the large stones that compose SOLUTION were for a bench/shelf ~~because~~ because of their irregular but flat faces up, but it likely hood were just large stones put in the space created by SCAVENGER, WIDERS and STOOVES as fill. This limited the internal space of STR 264 by at least 13.7m east to west, probably more because SOLUTION continues under DECKIES. MISFITS was also placed inside of this structure in this phase, and created a niche w/ BOTTLES, H2O + DICHLINGER. That measures 16.4m by .50m. It also reduced the internal size of STR 264 by 10.3m (E-W).

Phase 5 quickly followed phase 4 because of the similar stratigraphic layers. Phase 5 is all outside of STR 264 and to the southern ~~of~~ fence. It consists of RED CROSS & the floor SEXPISTOLS. All the relationships between this work platform of SEXPISTOLS / RED CROSS are not clear w/ the rest of 264 because only a 1m wide go over RED CROSS SEXPISTOLS. This construction phase ^{of phase 6} possibly was ~~after~~ after ~~the same time as~~ ^{pratt the same time as} Phase 6. But I can't deduce this relationship w/ out further excavations. SEXPISTOLS RED CROSS have a 355° orientation and probably included the later construction of DICKIES. I hypothesize that DICKIES was created by removing part of RED CROSS / SEXPISTOLS therefore SEXPISTOLS ~~would~~ would have been a platform at least 2.36m N-S and .68m E-W. Phase 7 consists of the building of DICKIES by removing part of SEXPISTOLS and RED CROSS ~~removing~~ ~~the~~ facing of these stones and then putting these stones back in w/ a trench in between them. This trench is .16m wide

9 May 2002 N. Heath.

P02-33-114

Phase 6 continued from P02-33-113.

Therefore at the end of phase 6 there were 2 distinct platforms separated by a trench and JEXPISTOLS was larger than DICKIES, $1.60m \times 1.44m$ versus $.60 \times .68m$ comparatively.

Phase 7 consists of DK, KAOS + ASSRASH. All of these units have similar construction material of angular ~~rocks~~ and angular faced/shaped white river cobble. This compares to the rest of str 26 because only a few other constructions are ~~to~~ include this construction material. KAOS is a veranda ~~added to the~~ interdigitated w/ the wall ASSRASH, which abuts H20. Thus KAOS created an empty space that would later be filled by FEAR in the next construction phase. KAOS has rounded corners on its SW + SE corners, interdigitates w/ ASSRASH in KAOS's NE corner & abuts UDDERS in the NW corner. The southern edge of KAOS is oriented 85° in line w/ H20 & UDDERS, but the KAOS abuts ~~KAOS~~ UDDERS ~~at 90°~~ @ a 90° corner. KAOS's total height is $.42-.52m$ tall, $2.70m$ (E-W) and $4.2m$ to $.52m$ (N-S). DK was also added on in this phase as a retaining wall to the platform DICKIES. The Northern side of ~~DK~~ DK is $.84m$ tall but the southern side of DK is only $.20m$ taller than the top of DICKIES.

Phase 8 consists of 2 unrelated units FEAR & DEATH. FEAR is the fill added ~~to~~ to the north of KAOS, thus making KAOS a veranda w/ a somewhat flat top of the ~~top~~ ~~veranda~~ dimensions given in phase 7 for the veranda of KAOS, FEAR & ASSRASH.

I think phase 8 quickly followed phase 7 because of the relative similar stratigraphic deposit layers. DEATH was also abuted up against UDDERS and SCAVENGER, creating a shelf $.98m$ by $.52m$ but probably longer than $.98m$.

~~DEATH~~ DEATH would have been an archive the walls of UDDERS SCAVENGER, SWINGER, FRONT, BOTTLES, MISKITS, DILFINGER,

9 May 2002 N. Hearsh.

PO2-33-115

Phase 8 continued from PO2-37-114.

STOOGES & H2O. I think that BURIAL #3 was also interred at this time because of its relation between K405 & DK. Burial #3 contrasts w/ burials 1 & 2 because it is seemingly outside of an appreciable structure unlike 1 & 2 which is in Str 274.

Phase 9 is a construction phase in side of Str 264. It is in line w/ the eastern edge of K405 and at about the same layer stratigraphically so I contend that DELTONES, nearly certainly Phase 9 DELTONES created a space 1.50m (E-W) by 1.64m (N-S) in the eastern interior of Str 264. It also would have created a shallow wall to delineate/differentiate between east to west of the interior w/ a corresponding exterior unit, K405. DELTONES also then creates a similar sized room on its eastern side w/ the eastern side of this room being MISKITS. This eastern room created by the addition of DELTONES is 3.09m (E-W) by 1.62m (N-S).

Phase 10 is a cu phase of COSBRONCOS, because of its relative non relation to any other cu's directly I think it was possibly only constructed very late after Str 264 was refused as much because it is only stratigraphically contemporary w/ the top of CUDERS & H2O, however these are the preserved wall heights so this cannot be said w/ 100% assurance. COSBRONCOS doesn't touch any other cu's directly.

19 Mar 2002 Nicholas Heath Final Notes P02-33-115

two benches however. SLOTH does extend to the west over the terrace face LUST, but ~~the~~ SLOTH stops over the point where ATHENA starts. SLOTH is a shelf because it is less than 1.5m long East-West or North-South. I originally thought that SLOTH could have been a part of the entire wall over the ridge between Str. 351 & Str. 97, however because SLOTH is only between the space formed by LUST & HOPE.

PHases briefed over.

PHASE 1.

<u>N-S</u>	<u>E-W</u>	<u>Overall dimensions</u>	<u>Height</u> (@ SAWYER)
$\frac{?}{x}$	COLASUS to ?	$\frac{?}{x}$	32-34 cm and
<u>Orientation</u>			to 54 cm (GREED)
220° to 285°			

PHASE 2.

<u>N-S distance</u>	<u>E-W Distance</u>	<u>Orientation</u>	<u>Height</u>
2.89 to 3.35m	8.10m	285°	54cm

The addition of WRATH in this phase has added a step to the Northern face of Str. 97. This step increases the structure N to south length by 90cm.

PHase 3.

<u>N-S distance total.</u>	<u>E-W Distance</u>	<u>Orientation</u>	<u>Height</u>
2.89 m to 3.35m	8.10m	285°	79cm

The two benches of ATHENA and PATIENCE added during this Phase ~~the~~ these two benches added two platforms on top of Str. 97 and on top of GREED.

23 Mar 2002 Nicholas Henry Final Notes

PO2-33-115

PHASE 4.

<u>N-S Distance</u>	<u>E-W Distance</u>	<u>Orientation</u>	<u>Height</u>
2.84 to 3.35 m	8.84 m	285°	89 cm

Phase 4 is the addition of Paula, 74 cm eastern addition and terrace to Str 97. TEMPERENCE comes on in this phase and adds 10 cm of height to Str 97.

Phase 5.

<u>N-S Distance</u>	<u>E-W Distance</u>	<u>Orientation</u>	<u>Height</u>
4.34 to 4.80 m	8.84 m	285°	89 cm

Phase 5 is the addition of FATH-LOVE and STEVE-JOHN.

Phase 6

<u>N-S Distance</u>	<u>E-W Distance</u>	<u>Orientation</u>	<u>Height</u>
4.34 to 4.80 m	8.84 m	285°	144 cm

Construction of SLOTH's PHASE 6.

9 May 2002 Afternoon. End notes on description in est 26 B. PO2-33-17

The first phase of construction in 26 B was with LASTACANES,
the first phase of SPITBOY/ MILK MEN and ~~an IGGY/interior~~
~~interior wall~~ I'm hypothesizing that this phase was oriented
to the north @ 350° w/ SPITBOY/MILK MEN. ~~However that I~~
~~think that there is an eastern wall and doorway because IGGY~~

~~Doesn't match up with this phase of construction~~ This phase was also oriented
w/ IGGY @ 355° of north. This would have made the basal dimensions
at least 3.50 m (N-S) by 4m 14cm (E-W) w/ the opening to the north
primary to the completion of IGGY the pots and the CTU were
interior. This makes me think that 26 B had entire substructure
beneath the CCLs that I excavated. ~~Also~~ This pot &
CTU would have commenced the building of 26 B as I was
able to view it. The height of 26 B in phase one was at least
.75 m.

Phase 2 of Str 26 B consisted of the addition of a terrace to the north
side of Str 26 B. Its name is BLITZ and also to complete this
phase & make BLITZ perpendicular to IGGY a second phase
of construction was added to SPITBOY/MILK MEN. I think it
still was primarily oriented to the north @ 355° / 350° . The
overall size was increased during this time to 4.35 m (N-S) by
4.14 m (E-W) The height didn't change in this construction phase. There
was only one main room in 26 B unless there was an eastern
wall left & excavated. BLITZ abuts IGGY but was interdigitated
w/ SPITBOY / MILK MEN phase 2.

Phase 3 of 26 B

Phase three was interior construction PERPS / UK SUBS. ~~and~~
~~is interdigitated with in order w/ the~~ PERPS/UK SUBS abuts
SPITBOY / MILK MEN I can't say, because of the amount excavated
which consists of Perps or UK SUBS. This gave 26 B 2 rooms
one .17 m N-S by 4.14 m (E-W) and a southern room 1.68 m by
4.14 m. I think this building in this phase was then still oriented
 355° to 350° of North because PERPS and UK SUBS can be seen

002-33-117
continued.

9 May 2002 N. Heath Str 26 B Final Notes Ch. Phases

002-33-118

as a terrace/step up to the southern chamber created by STR 26 B & PERPS.

Phase 4 was constructed next & it is the addition of 4 US on the west and OFFSPRING to the south. Fill was also added between LOS TACANIS this makes the southern wall 87 cm thick N to S. The western edifice was also made 35 cm wider for a total of 69 cm wide w/ SPIT BOY/MICKMEN. The orientation and interior space didn't change.

Phase 7 consisted of CLASH, SOCIAL & URBAN being added to the northern, ~~and~~ western side of Str 26 B. CLASH added .30 m to .42 m to the North edged Str 26 & URBAN adds .41 m to the western side of Str 26 B for a total of 1.10 m wide. The orientation & interior spaces didn't change in this phase. SOCIAL is a floor surface 9 m E-W by 105 m and it abuts SPIT BOY/MICKMEN.

Phase 8 is the construction of OTOROSO in the summit of Str 26 B. This further divided the interior into 3 parts now. OTOROSO divides the southern room created in phase 3 into 2 rooms the ~~bedroom~~ room immediately to the south. PERPS is 62 cm (N-S) by what I assume are the platform dimensions of the buildings described in phase 3, 4.14 m. The room north of LAS TACANIS & south of OTOROSO is now 76 cm (N-S) by 4.14 m (E-W). The burial #2 & #3 were both put into the space made by LAS TACANIS & OTOROSO were also entered @ this time.

Phase 9 consisted of 4 m mounds on the NW corner of Str 26 B. It probably was a post holding area or a empty space next to the reconstructed SOCIAL to hold something.

9 May 2002 N. Henth Final Notes Summaries & Addendums P02-33-119

Str 26 is multiphased. I decided because of the obvious relation between 26 then north + southern part of 26 Str 26 26 B then north and 26 A is the southern. Even this North of OFFSPRING including OFFSPRING is 26 B. 26 A then is everything to the south. STONES FRONT and BOTTLES. 4+B did not have construction that connected them. Because of their close ~~own~~ orientation, 26 cm (N-S) between front + offspring I think that there would have been a substructure to 26 B. That would have been at the same elevation as 26 A. This makes it seem that 26 B ~~has been~~ all would have ~~been built~~ later than 26 A which conceivably is possible, but possible 26 A was still being used @ the time of 26 B's construction & use.

I used the same datum elevation for ~~26~~ Str 26 & Str 28 so all these points can be interrelated directly. Also the Datum used in Str 26 & Str 28 & when compared to Str 24 excavated by my. Stocket is ~~60~~³⁰ cm below 24's datum. Therefore any number taken ~~off~~ on Str 26 + 28 can have 30 cm added to it and then a direct comparison can be made to 24 to 26 or 28

10 May 2002 N. Henth Final Notes / Cu Phases of Str 26.

Phase 1 SPECS and CASUALTIES made the first Construction Phase I think this because they interdigitate ~~for~~ Str 28 would have been at least 4.35 m by 3.97 m orientation would have been 0°/90°-100°

SPECS, CASUALTIES. This would have only been the first phase of construction. The interior construction was not visible because of later phase construction and unexcavated summit area.

I would correspond this construction phase to late phases of Str 26 B

late phase 7 w/ the construction of CLASH URBAN + SOCIAL because of the similar stratigraphic layer

10 May 2002 N. H. Clark Final Notes for 28 Cephuses

PO2-73-120

Phase 1 cont. The first phase might have had an eastern wall parallel up from P10-33-119 spaces but this was uncertain because in phase 2 an eastern wall is constructed. named POP.

Phase 2. This consisted of the construction of POP & RANCO on the eastern side of Str 28. Also CASUALTIES went through a second construction phase to be able to meet POP's elevation. Str 28 was increased by 2.03 m E-W for a total of 6.00 m E-W. The Northern direction of Str 28 was also increased 1.27 m to 5.17 m in total. (N-S). W/RANCO on the eastern side of Str 28 a floor was added that gave access to the East, ~~very~~ little to the south & north to the platform Str 28. The orientation, in degrees, did not change in this phase.

Phase 3 consists of BREED's construction on the Northern side of RANCO/POP. It didn't increase the height of Str 28, but did give a Northern wall of Str 28. BREED abuts POP. BREED adds 45 cm N-S to the platform 28, for a total 6.42 m in total. This was the final addition added to Str 28's outside & facades.

Phase 4 is HATE's eastern construction. It made wall on to platform 28's platform RANCO. It divided the Str 28 into an east west parts. The east part was 1.05 m (E-W) by 6.42 and the western side of HATE 5.14 m (E-W) by 6.42 m (N-S). Phase 4 followed Phase 3 quickly because of the very little fill between RANCO & HATE's base.

Phase 5. Is the ~~old~~ western side of HATE & BROWN because HATE's western face BROWN Interdigitate. This changes the platform of Str 28 to a new eastern room 1.05 m (E-W) by (6.42) at the east described in Phase 4 and the large chamber of 5.14 m (E-W) by 6.42 m (N-S) into a northern section chamber for a total

10 May 2002 N. H. H. Final notes on Str 28 Cu phases

P02-37-122

Phase 6 is Black Floor. This phase divides the ~~room~~ Northern room formed in Phase 5 into a 1.20 m at least, by 1.08 m east and ~~the~~ another room on the west end side 2.66 m (E-W) by at least 120 cm (N-S). This gives Str 26 a total of 4 rooms on its summit in total.

Phase 7 This phase consists of the addition of R44 to the North West corner of E46. It ~~the~~ further divides the NW corner room into 2 more rooms .56 m by ^(E-W) 1.20 m ^(N-S) and 1.10 m by ^(E-W) 1.20 m ^(N-S). This gives the total rooms then as 5.

Phase 8 Is the final phase of construction on Str 28. It is an INFEST on the western side of XRAY. It is the creation of a terrace floor at least 100 cm (N-S) by 110 cm (E-W) and probably was ~~the~~ served a similar function like RAYCOP (so on the eastern side of Str 28). Because of the unexcavated parts on the summit and the northern side of the axial INFEST would probably belong to more unexcavated. One point of interest worth noting that it differs from RAYCOP because it did not have a terrace wall there only a terrace floor.

Comparison of Str 26 + 28

Structure 26 is a multiphased, multi-roomed construction. It has two portions Str 26A + 26B. Str 26A represents an earlier time of construction. The earliest construction it was oriented $80-85^\circ$ of North and consisted of two parallel walls. It was open at each end. It had an interior of $1.52 - 1.54$ m by 5.74 m ~~by~~ 4.39 m.

It would have been approx' 1.31 m tall on its southern wall and an unknown height, but probably comparable on its northern wall. Phase one also had a doorway ^{open} ~~leading~~ to the south on the southern wall.

* 26B represents a later more internally construction that probably had a substructure contemporarily w/ Str 26A. However w/ the double phases of later construction on Str 26B the probable substructure was obscured. It is possible that A+B were part of the same ritualized structure. However because of time and spatial considerations this exact relationship between A+B could not be determined other than they were probably related because of the short distance between them approx 20m.

The second phase of construction built up the interior walls of 26B to a total height of 2.70m on the northern wall and added a parallel doorway on the northern wall to match the existing one on the southern wall. ①

Phase 3 was the addition of a western wall that sealed off the western edge of Str 26A at the western edge of the north-south walls. Phase 4 quickly followed phase 3 and consisted of large ^{angular} stones placed into the western edge of 26B for unknown reasons. These stones limited the interior space of 26B by at least 1.37 m east-west if not more because these stones continued beneath unexcavated soil. (next page)

① Phase 2 also meant the addition of a eastern wall, ^{DELLINGER} to close off the eastern edge of 26B at 0° of North

Phase 3 continued w/ the construction of a Niche on the eastern side of 26A. This niche was 1.64 m (N-S) by .50 m (E-W) and it reduced Str. 26B internal size by 1.03 m (E-W)

Phase 5, a soon after phase 4, was of later constructions of a veranda on the southern edge of the southern wall of 26B. This veranda was made of highly angular white cobble filled in w/ rounded cobble as fill to its north. and put between the ~~KAOS~~ and H20/WDDERS. A wall, ^{ASSRASH} was also placed on the eastern side of KAOS and south of H20 at this time ②

Phase 6 was w.t. plat form added 1.95 m to from the southern edge of the veranda, KAOS/FEAR/ASSRASH

This plat form's dimension is not completely certain but would have been at least 1.60 m (N-S) by .64 m (E-W) This ~~veranda~~ ~~then~~ ~~veranda~~ It would have been .19 to .20 m tall. Phase 7 followed soon after w/ the addition of another ~~veranda~~ ^(DICKIES) of equal height of RED KROSS, SEX PISTOLS + MEATMEN. However 'DICKIES' was 116 cm to the north of MEATMEN so a trench/ditch .10 m to .20 m was created. DICKIES also abutted the wall DK created in phase 5

②. DK a parallel wall w/ KAOS was added at this time. Its length is not known but would have created a space between KAOS & DK at least .157 m (N-S) by .100 m (E-W) It was after this time that Burial #3 was interred when the space between KAOS/DK was still being used as a space created by these two walls.

Phase 8 was the addition of a shelf, DEATH, in the same form by SCAVENGER + WDDERS outside of Str 26. It was at least .95 m (N-S) by .50 m (E-W)

RED KROSS/
SEX PISTOLS
MEATMEN

Phase 9 was the last phase of construction w/ in the
cabin of Str 26 B. that was related to 26A. It consisted
of the internal line of stones DECTONES that took the
western part of Str 26 B and divided it into 2 rooms
1.50 (E-W) by 1.64 m (N-S) on DECTONES western side
and a room 3.09 m (E-W) by 1.62 m (N-S). DECTONES
was only 10m to 17 m tall and so could have been only
a superficial division between these two spaces created
by it.

Phase 10 ^{plus BRONCOS} is part of 26B only because it is above
the rest of Str. 26 B, however it is more likely contemporary
w/ the visible construction phases of 26B because its
stratigraphically related to Str 26 B not 26A. It
is a shallow terrace

Str 26 B is as said before an entire superstructure
built on an undiscerned underneath the visible construction
unit. * [Additionally DECTONES is contemporary

w/ the 1st phase of visible construction because of the
proximity stratigraphically speaking. Later

Phase 11 is LOS TACANIS @ 80° is interdigitated w/ the wall
spit by / MICKMICK, 350 of North at a 90° corner.

This phase also probably included the Eastern wall, T60y (next Page 3)
~~This would have made the base dimensions of 26B~~
~~at least 3.50m plus by 1.14 w/ the opening to the machine~~

~~therefore~~ a reasonably I think this. The first is the

the put Smash V 45/021 and the plaster floor CTUIC

They are both beneath
the old T60y which is a phase 2 eastern wall for
26B. This would mean that a structure to anchor CTUIC
would exist under the wall T60y, but T60y is the
only visible Eastern wall of Str 26. This makes me think
there was an earlier construction phase contemporary w/

Also Str 26B is correctly ^{showing} ~~located~~ in elevation of Str 26B

CIVIL and its internal pot. in lot 19/021

next page 3 Phase 2 then is LOSTACANES, SPITBOY/MICKMEN
an IGGY. This should have given Str 26 B a 3.50 (N-S)
by 4.14m (E-W) w/ an opening to the north
26B at this time was at least 75m tall @ this time

Phase 3 is the addition of the ~~BLITZ~~ ^{BLITZ} to the northern
face of Str 26 B. BLITZ abutted IGGY at its ~~IGGY's~~
Northern edge. For BLITZ to match up w/
SPITBOY/MICKMEN however SPITBOY/MICKMEN
went under a second phase of construction to
extend its distance to 4.15m (N-S) in total

This new 26 B has an internal area of 4.14 (E-W) by
approximately 4.15 to 4.35m (N-S). The orientation
was still the same, and the height remained the same

→ This second phase of SPITBOY/MICKMEN was also
evident by a change in construction materials, from
angular rubble to rounded rubble.

Phase 4 dealt w/ the internal construction of Peeps
UKS & BS. This gave 26 B two rooms North to South.
The northern room 1.97m (N-S) by 4.14m (E-W) and the
southern room 1.68m by 4.14 (E-W)

The next addition to Str 26 B was the exterior
addition of a new western side ~~of~~ OF FSPRING
w/ full south of LOSTACANES for a total of 1.87m
thick (N-S)

For a total of .67m wide w/ SPITBOY/MICKMEN

Phase 5 consisted of last Succia & GBW added to the
western & northern side of 26B UKS adds 4.1m to the

western side of 26B for a total of 1.10 m wide.

SOCIAL is a ^{work space surface} in the NW corner of 9.0m (E-W) by 1.05 (N-S)

in between, URBAN on the west, SPIT BOY / MILK MEN on the east & BLITZ on the Northern side of SOCIAL.

Phase 6 is the internal construction of OTOROSO @ 65°

It divides the interior rooms into 3 rooms. The Northern most room is in Phase 3 the middle room south of

PERPS/UKSUBS is ^(NS) 6.2m by 4.14m (EW) and the new southern room formed by OTOROSO is now 7.6m (N-S) by 4.14m (E-W). During this phase Burials 1 & 2 were interred into the ground.

Phase 7. Is the final phase of construction on the NW corner of Str 26B. It consists of a series of rock in

a triangle shape 6.90m in length total & oriented $30^\circ/45^\circ$ of North & URBAN forms the 3rd side of this triangle.

More notes

Main room

Left filing cabinet lower drawer PVC 2000 file

"

Rt. ~~Sh.~~ 2nd from top Sylvia Incense's & Gendel's CSP
Roberts Smith 1986

Kitchen

Middle cabinet 3rd from top Ops 1-360 red tags all

1.

Credenza & Piller's cabinet Agent's Catalogs.