

# Kenyon College

## Digital Kenyon: Research, Scholarship, and Creative Exchange

---

Four Valleys Archive

Anthropology

---

2000

### PVC-024-Levitt-Field Notes-2000

Verity Levitt  
*Kenyon College*

Follow this and additional works at: <https://digital.kenyon.edu/honduras>



Part of the [Archaeological Anthropology Commons](#)

---

#### Recommended Citation

Levitt, Verity, "PVC-024-Levitt-Field Notes-2000" (2000). *Four Valleys Archive*. Paper 29072.  
<https://digital.kenyon.edu/honduras/29072>

This Field Notes is brought to you for free and open access by the Anthropology at Digital Kenyon: Research, Scholarship, and Creative Exchange. It has been accepted for inclusion in Four Valleys Archive by an authorized administrator of Digital Kenyon: Research, Scholarship, and Creative Exchange. For more information, please contact [noltj@kenyon.edu](mailto:noltj@kenyon.edu).

AP-00-24-001

Feb. 1, 2000

5B = 1 m wide by 7 m long, 7 m running west to east

5B & C part of same continuous trench. Going across axis of mound 24

Square 2 is on western most in original trench

5B/001 = 0-~~30~~ cm BGS as measured from NW

0-10 cm > Top soil & tumble, rock

Square 1 has high density of rocks,  $\therefore$  Square 2 is going to be 1 meter west (moved back 1 meter to the west)

Square 2

5B/002 = 0-30 cm Top soil, some tumble  
more top soil, pottery shards

AP-00-24-002

Feb. 2, 2000


Square 2

measuring from NW corner

5B/004 = 30-40 cm Top soil, more rock, some sherds

5B/005 40-50 cm Top soil, more rock, thin red pottery sherd with incisions  
rocks are tumble; ∴ we moved them + made 005 even level

5B/006 = 50-60 cm <sup>excavating</sup> only 64 cm from West to east b/c the rest is  
rock. found lots of sherds, more dense rock  
as we continue digging. found obsidian.



5B/007 = 60-70 cm ~~obsidian~~, some sherds, one of the rocks looks  
shaped (flat on outside). In order to find out if  
there's a wall, we are digging 10 cm more.

5B/008 = 70-80 cm Soil change - more white modules, darker brown  
the east side, there is flat rock with tumble on top.

5B/009 = 80-90 cm sterile level. Next lot will be tumble removal 34 cm  
from the top NE corner.

5B/010 = ~~obsidian~~ <sup>slightly</sup> 34 cm from top NE corner removing tumble from above  
possible wall Alabama. Alabama looks like a step with  
another one above it. We are clearing the excess dirt from  
<sup>about another</sup> 35 cm from top { the bottom making it level. Also, we are clearing dirt from  
top of Alabama.

Square 1

5B/011 = 10-20 cm clearing tumble + soil from top of what appears to be  
another wall + possible step ~~obsidian~~. Removing tumble + rock  
to find step or wall Alaska. Removing rock from the western  
most point of Square 2 + making our way east.

AP-00-24-003

Feb. 3, 2000

Square 1

5B/011 = 10-20 cm

clearing dirt and small rocks (tumble) finding shards + Bajagareque

→ 5B/012 = 20-30 cm

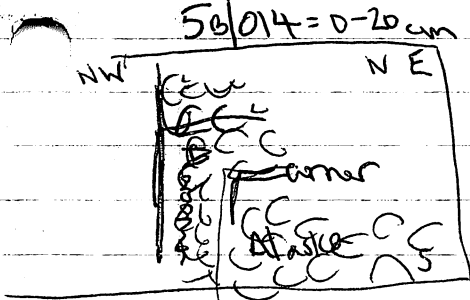
Northmost 30 cm of square 2 removing tumble to see if there is more wall below. found shards + some obsidian. A mero found corner of building, Alaska

5B/013 = 0-20 cm

clearing North eastern most portion of square 1 + heading into square 3. only removing tumble + soil from half of trench

Square 3

5B/014 = 0-20 cm



clearing tumble + soil from North western portion of square 3 50 cm from NW corner at first. Now, moving south + clearing the tumble, soil + small rocks. found another mero + some obsidian. More shards, lots of top soil. found some painted pottery shards + rim shards

5B/015 = 20-30 cm clearing rock + tumble from square 3 + <sup>North</sup> eastern portion of square 1. only 53 cm inward (South). Removed more soil.

→ Alaska appears to be continuing further east, but there also appears to be a wall running perpendicular to Alaska forming an intersection. found more shards + a small chip of obsidian

AP-00-24-004

Feb. 4, 2000

5B/015 = 20-30 cm continuation of clearing rock to try to see some sort of patterning. <sup>here</sup> Finding more pottery shards + some bajareque

#### Square 4

5B/016 = 0-10 cm clearing the first 10 cm from the whole unit (square 4). clearing only soil, some small rocks + tumble. Found some shards. Found a wall<sup>o</sup> Arizona, which looks like it might be a room wall (it is very thick). We are just clearing the soil + rubble from this square + only 10 cm. Square 4 contains lots of rock, some of which are tilting back (west)

#### Square 5

5B/017 = 0-20 cm moving into square 5 + clearing dirt + rubble over the whole square moving only 20 cm down. Lots of rock on surface. We found what looks like another wall (Arkansas).

#### Square 6

5B/018 = 0-20 cm moving further East into square 6. We are clearing the first 20 cm of soil, rubble and some rock.

5B/019 = 20 cm - 30 cm Digging <sup>further</sup> 10 cm down, east of wall<sup>o</sup> Arkansas (about 104 cm east. Digging up soil and small rocks, a small piece of obsidian. Removed a large rock in the middle section. We appear to be closing in on a main structure because we are finding lots of bajareque.

AP-00-24-005

8-Feb-2000

Square 7

30cm

5b/020 = 0-30cm As measured from NW corner. Removing top soil + small rocks

SHERDS, there are lots of big rocks that resemble tumble.

Removed 3 large rocks that were tumble. cleaning topsoil around large rocks found baïreque. Pottery handle. We are cleaning the soil off large rocks before we proceed.

Square 6

5b/021 = 30-50cm 78cm as measured east of wall <sup>Arkansas</sup> ~~Arkansas~~

Found baïreque. small piece of obsidian

found 2 pieces of carbon samples (46 cm in depth + 50 cm east of wall <sup>Arkansas</sup> ~~Arkansas~~). clearing topsoil + rock making floor level at 50cm in depth. Lots of sherds

Square 7

5b/022 = 30-50cm clearing dirt + small rocks from Square 7 as measured from NW corner. Finding lots of pottery sherds

Square 8

5b/023 = 0-20cm clearing dirt, topsoil + small rocks/tumble. found large mns, baïreque lots of pottery sherds + obsidian looks like alot of fill

Square 9

5b/024 = 0-20cm Topsoil, baïreque + sherds  
found Smc FCR (fine cracked red)

9-Feb-2000

AP-00-24-001

9-Feb-2000

Square 6

50/025 = 20-~~50~~<sup>70</sup> cm as measured from NE corner of ~~wall~~<sup>wall Colorado</sup> ~~California~~  
Finding shards, chert, obsidian + wall Colorado

50/026 = 50-70 cm 70 cm as measured from NE corner of wall Colorado  
Pottery shards, clearing top soil, small pieces of obsidian, chert  
cleaned around wall Colorado

Square 7

50/027 = 50-70 cm As measured from NW corner (92 cm to the east)  
making square 7 level with square 6, clearing up excess dirt, soil, rubble, etc.  
found shards, basalt, obsidian piece.

10-Feb-2000

Square 6 + 7

50/028 = 70-90 cm As measured from NW corner of square 6. found shards, piece  
of obsidian. Looks like there is fill on either side. There are  
large rocks in the bottom of square 6 (Connecticut)

Square 7

50/029 = 90-110 cm As measured from NW corner of wall <sup>found</sup> Connecticut to California (94 cm)  
Found whole pot! The pot was <sup>found</sup> 125 cm in depth.  
shards, ~~obsidian~~

50/030 = 110-125 cm As measured from NW corner of square 7 (wall Connecticut)  
+ making square 7 all level. Shards, ~~obsidian~~ <sup>obsidian piece</sup>

Square 10


50/031 = 0-50 cm making another square 1 meter north of square 2 (new square 2)  
Removing topsoil. We are trying to find a continuation of  
wall Alabama. So far, there are scattered rocks + no pattern  
discerning a continuation of Alabama

AP-00-24-007

10 Feb 2000

### Square 10

SB/032 = 60-80 cm making square 10 level with square 2. finding sherds, small piece of obsidian. What might be a continuation of wall Alabama




However, there is not a continuation of wall Alabama in square 10, it's just rubble.

### Square 11

11 Feb 2000

SB/033 = 0-80 cm making square 11, removing soil, rubble + lots of rock  
finding a few sherds, some large sherds, obsidian, mono

~~SB~~ SB/034 = 80-110 cm clearing what appears to be corner of wall Alabama <sup>about</sup> 99 cm from NW corner of square 11) obsidian, sherds

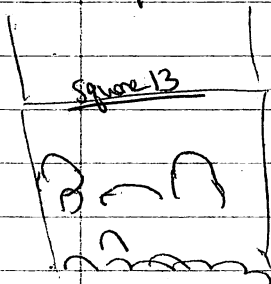


### Square 12

SB/035 = 0-40 cm created square 12 as measured from NE corner of square 11  
clearing top soil + rubble (small + large rocks) finding sherds, obsidian. Also, what looks like another wall

### Square 13

SB/036 = 0-40 cm created square 13 from NE corner of square 12. We are



seeing if wall Arizona is continuing to the north  
we are finding sherds + also a drilled stone (unusual)

A bunch of rocks are sticking up. I'm not sure if they are forming a wall or floor or if they are anything at all.

Found a mono.

### Square 11-12

SB/037 = 0-80 cm

As measured from <sup>NE</sup> corner of square 11



Removed rocks that had no pattern to see if the wall continued.



14-Feb-2000

Square 14 - Measured 1 meter north of square 11

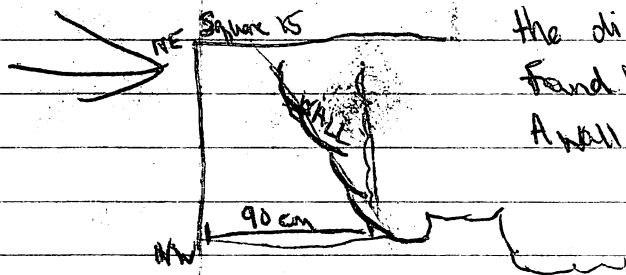
50/038 0-30 cm BGS, AS measured from NE corner of square 14.  
clearing top soil (dark brown), no rock, no contents

50/039 30-80 cm BGS, AS measured from NE corner. Soil change at 50 cm, from dark brown to a lighter brown. Clearing top soil, two large rocks, a few small rocks, another soil change at 60 cm - ~~white~~ white modules in the soil. found a speckled piece of stone (probably chert) Another piece of red chert, <sup>shard</sup> ~~in~~ stone T, possibly a pestle lots of shards. more red chert, obsidians, green chert (finding lots of chert)

Square 15 - As measured 1 meter east of square 14

50/040 0-<sup>50</sup>~~30~~ cm <sup>oss</sup> AS measured from NE corner of square 15. At 30 cm, there is a soil change from dark top soil to lighter brown soil. more large rocks, clearing dirt from between rocks to see if there is any pattern

50/041 50cm-80 cm as measured 1 meter <sup>about 120cm</sup> from NW corner of square 15 to NE corner of square 16 and ~~100~~ 120 cm south. Shards, chert. The rocks forming the diagonal line are tilting north, therefore suggesting tumble. Found b/g, pebbles, obsidian. clearing rocks that form diagonal line A wall DELAYARE. Next lot we'll clear next square (16)



AP-00-24-009

15-Feb-2000

Square 16 - created 1 meter east of square 15

5B/042 0-70 cm

<sup>BGS as measured from NW corner of square 16</sup>  
Removing tumble + top soil, lots of small rock <sup>about new wall Florida</sup>  
finding lots of b.j. at 70 cm BGS, sherds, some sort of  
shaped sherd. What looks like an Acarina. Soil change from dark topsoil  
to light brown soil at 40 cm BGS.

~~Square 17 - created 1 meter north of square 16~~

Square 16

5B/043 30-80 cm BGS AB measured from Wall DELAWARE. Removing dirt and  
large rocks that are tilting North (away from wall), in order  
to find wall. There is also a cross wall ~~Florida~~ which is  
perpendicular to Delaware.  
~~AB~~ Some sherds

Square 9

5B/044 40cm - 60cm BGS found sherds, chert, obsidian. clearing just dirt,  
light brown color

Square 17 - created 1 meter north of square 5

<sup>as measured from NE corner of square 17.</sup>

5B/045 0- cm BGS, clearing topsoil, rock + tumble, finding large to small  
sherds, a handle sherd, more

AR-00-24-000

16 Feb 2000

## Square 17

Continuation: 50/045 0-60 cm BGS AS measured from NW corner of square 17.

finding obsidian, rock, top soil dark brown color, large rock sticking up. Lots of shreds, some b.j. but not as much as before

## Square 16

50/046 60-100 cm BGS, as measured from <sup>116 cm</sup> ~~100 cm~~ west of ~~100 cm~~ <sup>Feature HAWAII</sup> ~~100 cm~~ <sup>21-Feb-2000</sup>

finding shards. ALSO found floor HAWAII. moving west (30 cm BGS) to follow floor HAWAII. Found 1 piece of obsidian. There is No floor HAWAII (just two flat faced rocks) - Feature HAWAII.

# Encuesta en Educación

1) Ocupación:

2) Cual fue su ultimo año de educación?

4) Cuantos niños en la familia?

5) Cuantos niños van a una escuela/colegio bilingüe o privado?

6) La madre y padre trabajan fuera la casa?

7) Ustedes toman tiempo para ayudar sus niños/hijos con su tarea?

8) Ustedes hablan Ingles? Si, si sus hijos hablan Ingles en la casa?

9) Que aspectos de una escuela bilingüe piensan que son beneficiarios a sus hijos y porque?

10) Porque envian sus hijos a una escuela bilingüe/privado?

11) Están contentos con la educación que sus hijos están recibiendo?

12) Quieren ver mas comunicación entre los maestros y padres?

13) Que cambios quieren ver en la escuela?

Y porque?