

Kenyon College

Digital Kenyon: Research, Scholarship, and Creative Exchange

Four Valleys Archive

Anthropology

1992

PVN-052-Lomax-Field Notes-1992

Catherine Lomax

Kenyon College

Follow this and additional works at: <https://digital.kenyon.edu/honduras>



Part of the [Archaeological Anthropology Commons](#)

Recommended Citation

Lomax, Catherine, "PVN-052-Lomax-Field Notes-1992" (1992). *Four Valleys Archive*. Paper 26321.
<https://digital.kenyon.edu/honduras/26321>

This Field Notes is brought to you for free and open access by the Anthropology at Digital Kenyon: Research, Scholarship, and Creative Exchange. It has been accepted for inclusion in Four Valleys Archive by an authorized administrator of Digital Kenyon: Research, Scholarship, and Creative Exchange. For more information, please contact noltj@kenyon.edu.

SITE #423 Mound #20
 Nothing found during surface collection
 Correction - Neil found one shard.

423 D/01

~~10 m~~

1x1x12 m Trench

130° E of N

Structure 20

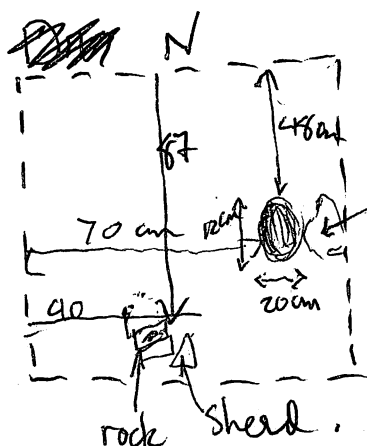
1st 1x1 m sq of Site 423 D/01 0-20 cm BG
 NW corner

Antonio
 Ismael

Words to ask Ellen about
 Bag

marked NW Stake at 35 cm
 Breaking for lunch - not done with lot of
 We are hitting some rocks on this first lot.
 some will go back in 1 m.

Soil Scan 70-90 cm from W. wall
 48-60 cm from N wall
 at (50 cm - 35 cm) = 15 cm



Circular spot of discolored
 soil - wetter than surrounding
 soil, slightly higher mica
 Content - next to a rock.
 May be root stain - Root
 found nearby
 87-94 cm from N wall - shards
 40-47 cm E of W. wall 20 cm BG
 among shards



roots found in lot 01

The next lot will be 10 or 20 cm deeper
~~into~~ into the north half of the 1st 1m square,
 not one meter back.

Breaking the lot at 20 cm
 excavating the first 47 cm - 20 cm deeper
~~the~~ New lot = 473 D / 02

We are excavating 20 cm directly below
 the north ~~47~~ 47 cm of the first 1m x 1m x 20 cm
 square because there are rocks in the south
~~at~~ 53 cm which we want to come down in front of
 (or in front of which we want to come down)

Stopping halfway through lot 02

1-29

20 → 40 cm BGS

Continuing to dig ~~down~~ more under the
north 47 cm of the first 1x1 m square
the lot is 4230/02

~~the lot is~~

4230/03

Directly beneath lot 4230/02, in
northern half of first 1x1 m square

40 → 60 cm BGS

Soil change - soil gets blacher
finding sherds ~~in~~ that are orange clay
instead of whitish grey + black

4230/04

Under 4230/03 80 → 80 cm BGS
continuing to a soil change - sandy w/
white inclusions - no sherds coming out
4230/05 Southern 50 cm of 1st m. sq ~~is~~. take it
from 20 → 40 cm BGS (down 10 cm)
starting from north side and working to the south
pulling out ~~very~~ large sherds of ~~stelae~~ telam
ware.

This lot contains a lot of tumble which
we are going to take out gradually
~~also~~ we have a bit of sherd.

Breaking the lot - new definition of lot: 40-80 cm S
from N wall from 20-40 cm BGS

p 92-52-4

Lot 4230/06

directly under 4230/05
40-80 cm S of N wall from 40-62 cm Sgs
from SW corner

Lot 4230/07 - from 1-2 m from
N.W. corner of trench.

there is a large root in the middle of
this lot. we are clearing down to
the rocks and then we will decide if
we should take them out.

a puffy cheeked figurine/wistle
was found 20 cm Sgs of the NW corner
of the lot.



1-30-92
Starting out ~~the~~ ~~the~~ by clearing the
rest of the soil from along the rocks in
lot 4230/07 - then will move to
new lot: Down to about ^{30 cm} measuring from SW corner of lot
(the lot sloped so the S. End was about 28, the N. end 32)

4230/08

30 cm on the S side of the first 1x1 m sq
from 20 cm bgs.

Coming down on lots of rocks (tumble)
which I am taking out gradually from
north to south.

A large pot shard was taken out of this lot
(about 10 cm x 13 cm)

taking the lot down to the soil change
pulled out part of the handle slip of a vase
ended at 33 cm measuring from N.W. corner

4230/09

directly under 4230/08, the from
70-100 cm ~~off~~ S of N. Starting 33 cm bgs
from NW corner ending 40 cm bgs. Few sherds
not many rocks.

4230/10

40 cm from wedge of 2nd 1x1 m square
(from 1 to 2 m S. of N Wall) - from 30 cm bgs

Leaving in 4 flat stones which look like they
might be impluv. Planning to go down
until near w/ ~~the~~ bottom of lot 4230/09. Starting
at N. side working toward S.

changing the lot definition.
noted of East 40 cm - clearing from
~~whole whole~~ 2nd whole M square
from 30 cm Bgs

removing rock on top to level
of the floor rock that looks like
note: Shards were coming out under rock
in East 40 cm ~~area~~ area
found an obsidian flake. Rocks don't seem
~~to~~ to be a floor but am leaving them and going forward to next lot

Lot 4230/11 = the 3rd m² (2 to 3 m S of N side)
from 0 ~~cm~~ cm Bgs measured ~~from~~ from the
S.W. corner of the lot.
encountering rocks just under the surface.

1-31-92

Continuing w/ 4230/11

Real thinks there are 3 rocks will placed
that might be a wall.

Ellen and Pat think I may have something in
lot 4230/10 so after I ~~close~~ close this lot
I will go back and pull some rocks from
the previous lot

~~17 cm~~ 17 cm Bgs in SW corner
21 cm Bgs in NE corner
measured from SW corner.

not taken down to uniform level because of rocks


4230/12

Starting to clean off rocks ~~in~~ in lot
directly under lot 4230/10 from 30 cm Bgs to
34 cm Bgs from SW corner

52-
35
17

New lot - 4230/13
~~2nd~~ 3rd 1x1m sq from 17 to 21 (unmarked of
 rocks) bgs. from S.W. corner

Possible pavement in 2nd 1x1m²
 measuring from NW corner of 2nd 1x1m sq.
 E side is 21cm bgs W side is 29cm bgs
 from 36cm from west side to east edge (100cm)





100 cm from
 N end of block
 Some rocks thin short
 some thicker w/ plant tops

Top
 View



Side View



1 = 14x10x7 4 = 12x7x3 7 = 10x5x1 (5cm showing)
 2 = 16x10x10 5 = 11x10x2
 3 = 14x10x5 6 = 11x5x2 (5cm showing) 9 = 10x5x1 (5cm showing) * 2
 NAME OF FEATURE = SPRINGFIELD

Closing lot 4230/13

15 cm bgs at SE corner out 25 cm bgs at
NE corner measured from SW corner.
Slopes because of rock

4230/14

4th 1x1 m² from N end of trench
(300-400 cm S of N end)

Starting at 0 cm bgs from SW corner
Carbon found near top of lot - probably modern

4230/15

Carbon coming out

from 75 cm of 3rd m² back to 15 cm of 4th m²
Obsidian flake from 5 to 20 cm bgs from SW corner of
3rd 1m sq.

Lot 4230/16 = Carbon sample from lot 4230/15

~~Also~~ Looks like I have a wall in the
4th 1m square (S of N wall)

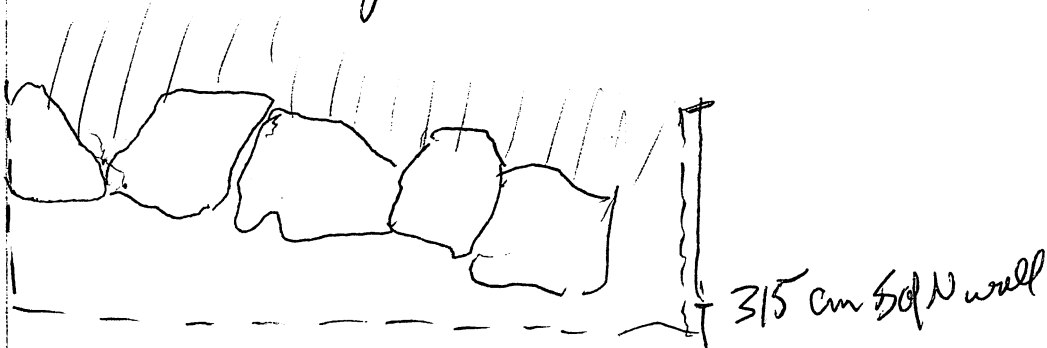
315 (314) cm from N wall of trench

Top, at highest pt. 0 cm bgs and lowest = 19 cm bgs from SW corner
bottom of wall (excavated so far) = 42 cm bgs


Named Mickey

2-3-92
(Wall) "Mickey"

Top



Side



100 cm bgs

19 cm bgs

42 cm bgs


4230/17

from 400 to 500 cm S of N wall. 1 m sq.
pulled a few rods of the top - one large one and a
few small ones. only 2 sherds came out
down to 18 cm bgs from SW corner

423
-35
/48
1

4230/18 500 to 600 cm S to 20 bgs from SW corner
we have a wall! DAVY
taking out rocks on N side of wall

4230/19 470 cm to 36 S of N wall to 20 bgs in SW corner
Broken pottery at bottom of DAVY
4230/20 starting 10/ Broken Pot
directly below 4230/17 17 cm bgs from NW corner
4230/19 100 cm S of wall, 10 cm S of N side of m 2



4
86
38
178

4230/21 from 16 cm bgs ^(from NW corner) - 50m N of DAUY
measuring from ~~the~~ w side of wall
planning to go to 40 cm bgs
Bahareque + sherds came out.

4230/22 Removing some rubble from the 5th lot m²
from N side of square to ~~edge~~ edge of lot 4230/22


2-5-92
~~4230/21~~ Was sick yesterday, Ellen Had my
~~workers~~ workers start the south end of my
trench - subop later P found a possible
surface. Now working on

(1m sq 1st area)
423P/06 - 5.1 x 1 m² from 46 → 60 bgs from NW corner

Yesterday Ellen found what she thought was a
surface, (Bahareque, sherds + a soil change)

423P/07 under 423P/06
~~can~~ Soil change to sterile sand.

44 cm - ~~from~~ sq N edge of lot
12 7-9 Ed w edge
22 11-14 6 of w edge
66 cm bgs from
NW corner



black nodules - maybe from
rotted roof.
ended lot at 67 cm bgs from NW corner

vi

8
42
-28
64

73
in
9
108 deep.
-32
66

99
-32
67

Lot 423P/08

1st 1m² ~~on~~ on Sand - 28 cm - 32 cm lgs (shallow)
 Sheds coming out

423P/09

From -10 cm to 100 cm from Sedg

from 32 cm lgs

by piece of Bahrelme cone at -10 cm. S of S
 and 40 cm W of S side

found an abrasion blade

found carbon at 25 cm lgs from NW corner.

so close to ground, it probably isn't important but

I kept it anyway. Lots of Sheds

stop at 35 cm lgs from SW corner

423P/10

directly under 423P/09 (excavated from 0 → 100)

found lots of Sheds - abrasion blade

423P/11

one m. N of 1st square

2-6-92

working on lot 423P/11 ~~20~~ from 100 to 200 cm N of S end. from 0 to 22 cmbgs from NW corner getting sherds - coming down on rocks. closing at 22 cmbgs. (a little less on due to rocks)

423P/12 directly under 423P/11 starting at 22 cmbgs (NW corner). found some bone. maybe a wall - need to clear more to be sure - pulling out stones

6 cm E of W side of lot
15 - 23 - cm S of N side } Bone found here
24 bgs from NW corner

(NW SW)
32 to 38 cmbgs from NW corner

423P/13 ~~W of S end~~
from 200 to 300 cm N of S side
0 to 22 cmbgs from NW corner.

423P/14 from 100-200 E 63 cm starting at 38 cmbgs
(Some of lot 14 sherds got mixed up w/ lot 13.)

2-7-92

423P/15 from 100-200 W 37 cm starting 38 cmbgs
found an obsidian blade, about 1" x 1/2"


I am combining lot 423P/14+15 into one because my workers have basically combined the sherds before I arrived this morning. workers think they have a surface - but I'm not sure - leaving it just now.

55 bgs - from
45 cm

Now one lot 423P/14

Redefined 423P/14 + 423P/15 as ^{one lot} 423P/14 100 → 200 cm N of S, 38 - 55 cmbgs

New! 423P/15 200 - about 250 N
from 30 cmbgs. - removing level
down to 51 cmbgs (from NW corner)




Found on outside block

423P/16 From 224 on W side, 243 on E side, to
300 - starting 26 cmbgs from NW corner.
took ~~out~~ out a thorny root.

Found some black stuff, looks like graphite
decaying chert?

39-74 cm
bgs -



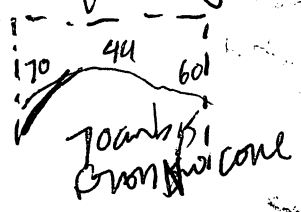
55 cmbgs on S side, 49 cmbgs on N side

423P/17 300 → 400 cm N
pulled out a large chunk (2") of baharequi
down to 34 cmbgs

423P/18 From ~~400~~ 31 cmbgs in SW corner under
lot 423P/17

2-11-92

yesterday was a rain day.
today, continuing lot 423P/18 - taking out alot
of large cherts.



423P/19 1x1m² - From 400 → 500 cm N of S - 0 cmbgs
pulled out large pieces of baharequi
small obsidian flake 15 cmbgs from NW corner

66
-25
41
100
76


13, 16

10

p 92-52-14

~~423P/20~~
423P/20


from 330 on W side, 340 on E side
13 by 5 from NW side - obsidian core ax
found wall - not well preserved - only in
Bottom of ~~the~~ E side.
on top of some large sherds : NAME PETER



423P/21 Digging down in front of wall
wall goes down to about
50 cm S of PETER 80 cm by 5

423P/22 500-600 cm W of S
0 to 14 cm by 5 from NW corner
few sherds -

423P/23 500-600 cm W of S - Removing ~~the~~
stable, 14 cm by 5
obsidian Blade - obsidian core
more obsidian Blade



36cm bgs Lot 4230/23 and

~~Lot 4230/24~~

Lot 4230/23 150 to 246 cm S of wedge
24 cm bgs at S. end from SW corner of 3rd 1x1 m²
33 down to 29+33 cm bgs (SW corner)

10
-33
37

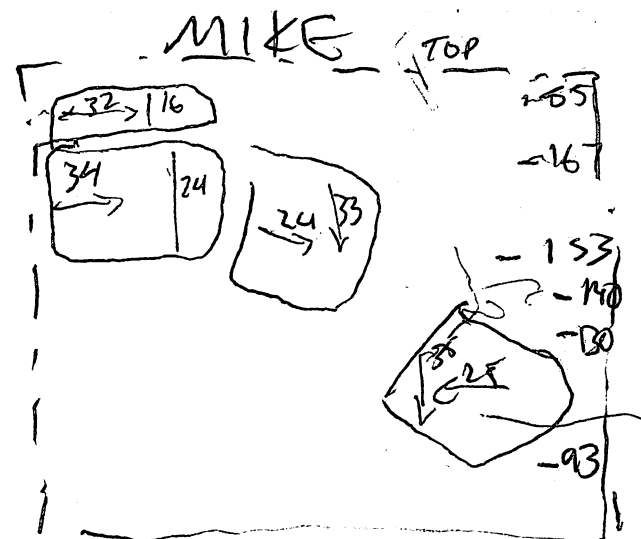

Peter → w ↑ h

- 1 26 x 19 x 12
- 2 19 x 23 x 20
- 3 13 x 13 x 16
- 4 25 x 26 x 22
- 5 24 x 12 x 14
- 6 20 x 23 x 19
- 7 20 x 21 x 14

8. 14 x 9 x 9
9. 19 x 25 x 29
10. 11 x 30 x 19
11. 18 x 11

4230/24

75 cm N of DAUV w side
from 37 cm to 52 cm bgs (SW corner)
Found dissimilar blocks. shared w/ raised sculp pattern
51 cm down - also of balise. ~~base~~
end of lot



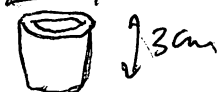
P 92-52-16

Lot 4230/25

From 52cm bys from SW corner

75cm ~~up~~ of DAVY

Found something which looks like a large
thin like or small shot glass



2-13-92

Continuing w/ lot 4230/25

down to 85cm bys from SW corner
~~base of DAVY~~

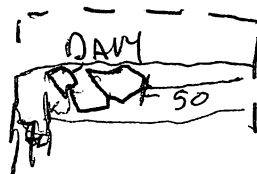
4230/26 - under 15, 85 → 92cm bys (SW corner)

~~Base of DAVY~~

Base of DAVY at 92cm bys from SW corner

Paul's Little feet on Edge of ground between
~~100 and 2~~ 0 + 100 cm.

→ Found 3 large sherds at base of ~~DAVY~~ DAVY
45 ~~cm~~ bys From 50 to ⁷⁰ ~~cm~~ E of Wedge



59cm

Under bottom stone of wall



1-5x4
2-7x4
3-12-6

5
30
85

122
30
92

Lot 4230/27 - starting to clear laterally
from 0 to 100 cm E of W side of trench
from 328 cm to 428 cm S of N edge.

from 0 ~~cm~~ cm bgs from SW corner ~~to 0 cm~~

found a couple of red rocks - (rocks that will
write in red, like chalk). Maybe used for
pigment.

found part of a handle w/ little holes in it



2-14-92 - HAPPY VALENTINE'S DAY! ♥

closing lot 4230/27 at 9 cm bgs from SW corner

4230/28 from 0 to 100 cm E of W side of trench
from 278 to 328 cm ^{S of N edge} bgs from SW corner
0 cm bgs from SW corner
to 9 cm bgs

4230/29 Removing rubble - directly under 4230/28
8 to 10 cm bgs from SW corner
EMPTY LOT

4230/30 - under 4230/27
9 cm bgs removing rubble
down to 27 cm bgs
EMPTY LOT

4230/31. 1m² end of 4230/27 0 cm bgs from SW corner
down to 10 cm bgs from SW corner.
EMPTY LOT

4230/32 - ~~from 278 to 328 cm S of N edge~~

from 278 to 328 cm S of N edge

100-200 cm E of W edge 0 cm bgs, SW corner

328
- 30
278

9
45
4

22

1103 D/B3
Sketch

PQZ 52-18

Found a sherd deposit embol 4230/32
at base of Mickey. Brewitt.

see ~~2222~~ A-92-52-2

gone sherd their own lot # 4250/3

2-17-92

Was sick today. Cruick took over my trench.

The following is copied from her notes.

4230/34 continuing to clean ~~under~~ beneath wall
2 m E of E side of original trench / 50 cm below (N)
of lateral wall clearing.
sherds -

4230/35 clearing another m E to find corner
of wall - no sherds, no nothing
(go N 50 cm on lateral to find other side of
wall)
4230/36 50 cm N of original begining of lateral
clearing to follow line
out 2 m to curb

2-18-92

4230/36 - Down to: 17 cm by in SE corner, From SW corner
 26 cm by in NE corner
 24 cm by in SW corner
 4 cm by in NW corner.

4230/37 - clearing next 1 km²

4th m² E of E edge of original trench, 4230

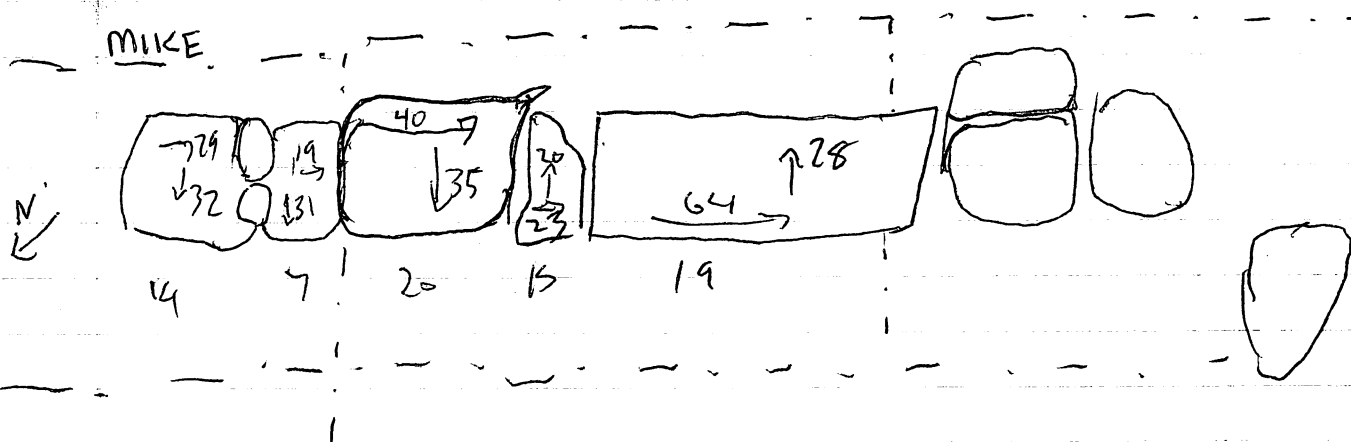
From 0 cm by 5

Wall seems to be disintegrating.

after ~~this~~ this lot is done, will go back along wall + clean up line.

May have found cornering of Mickey

MIKE



down to 26 in NE corner

36 in SW corner

from S.W.C.

4230/38 from about 250 cm E of E edge to 350 cm.

Found a sherd deposit
 at bottom of ~~is~~ around corner
 messy

P92-52-22

2-20-92

Was sick again yesterday - Cricket tool
notes. P M 55-37 +36

JOHN is
E face of wall
N face of wall

Yesterday they continued S. along ~~E face~~
~~JOHN~~ P+E thick at corners but
Not but same.

Last del was 4230/44

Next lot will be 423P/24

Large sherd found vertically in ~~the~~ wall of pit.

40-60 ~~cm~~ embgs of DADUM

80 to 100 cm S of N edge of lot

30-740 cm E of E edge

423P/24 1m² S of ~~4230/44~~ 4230/44

found 4 small shells, 1 obsidian blade

Ellen's structure.

Lot closed at ~~4230/44~~ 42 embgs from Ellen's DADUM-

New lot = ~~4230~~ 423T/34

20 cm above
point of dodec
Board.

60^{→160} cm N and 178 to 278 cm E of corner of
Juan Luis Guerra +

1m²
423T/35

128 to 178 cm E of corner of Juan Luis Guerra

30 → 160 cm N

P92-52-23
42

2-21-92

423P/25 - 300-426 cm N of S edge

0 to 100 cm E of E edge

at 79-789 below datum - datum is 20 cm above
a rock in DRY

found a special deposit - Broken bowl

Stone + Neil drew it for me, bitching the whole time

Drawing is D92-52-03

423P/26 - 1m² E of 423P/25

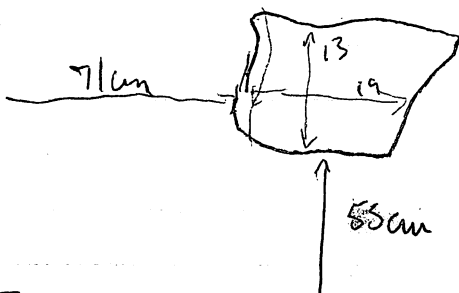
423D/45 - Pulling rocks off N Face of DRYCKY, TO CLEAN UP THE LUG

Elmer's Structure. 01

423T/35 - 128-178 cm E of lower
30-7160 cm N

4237/36

39 cm by 50 datum



Large sherd
found at 78 cm



~~423~~
p9252-24

423 P/27 is Special Deposits 6
found ~~another~~ plate under the bowl
I just took out - Not a ~~bowl~~ plate, a
Jar
Obsidian blade in jar

Ellens's Structure
Following wall
↑
Lot 423-7/37

150 cm E of NW corner of
San Luis Guerra

2-24-92

423P/28 Continuing to excavate under lot 423P/25
Starting at 79cm bsd.

72 to 79 cm bsd. Found shell deposit

37-56 cm S of P61GR, 172-190 cm E of edge

Closing lot at 80 cm bsd.

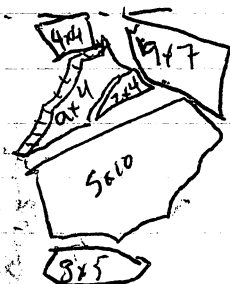
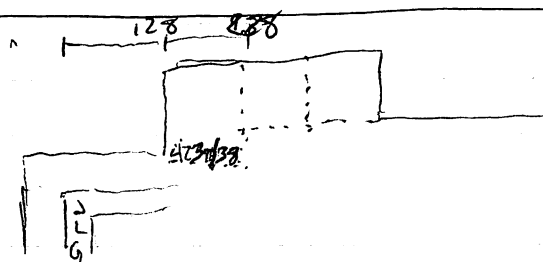
423P/30 New lot = 1m² E of 423P/28

Ellen's.

4237/38 removing rubble

128-278 cm E of 46.

~~37-56 cm S of P61GR~~
~~172-190 cm E of edge~~



~~giving these~~
giving these shreds their own
lot # 423P/29

Glenn's. found a hollow "leg like thing"



p 92-52-26

423P/31
1m² W of 423P/24 42 to 80 cm bd
found a "lowy mure" stone, Hatiet Bladi?
250 → 350 cm S of Mickey, 170 → 270 cm E of Eddy


4230/46 - ~~423P/31~~

1/2 m N of 423P/31 35 to 70 cm bd

~~200~~ 200 → 250 cm S of Mickey - 170 → 270 cm E of Eddy

423P/32 - 1m² S of 423P/31

350 ~~400~~ - 500 cm S of Mickey, 170 → 270 cm E of Eddy
found a ~~egg~~ something matted in clay



Ellen's mound.

~~423~~ 423T/38 51-77 bd 128-228 cm E of JLG, 30 to 60 cm N of corner

423T/39 36-80 bd 128-228 cm E of JLG, 160 to 260 cm N

423T/40 ~~228-328~~ 228-328 cm E of JLG, 160-260 cm N

40
41
42
43
44


2-26-92

423P/33 Excavating under lot 423P/32
350 to 500 cm S of Nedged Michay
~~700~~ 80 cm in front of wall
80 to 95 cm bel.

Wall = GEORGE - found part of a handle, at west end

Next: Follow out N^{end} of GEORGE to see where it
corners.

then try to figure out what happens on the
~~the~~ S. end of John.



(turn in next time for as the wall turns!)

423P/34

170 to 250 cm S of Michay
0 to 100 cm N of ~~John~~ George
27 to 55 cm bel.

2-26-92

423D/47 0 to 100 cm E of E wall of trench

60 cm N of DAVY

13 to 60' bel.

Digging down in front of DAVY, until a change
in soil on sides ~ 5 ft below

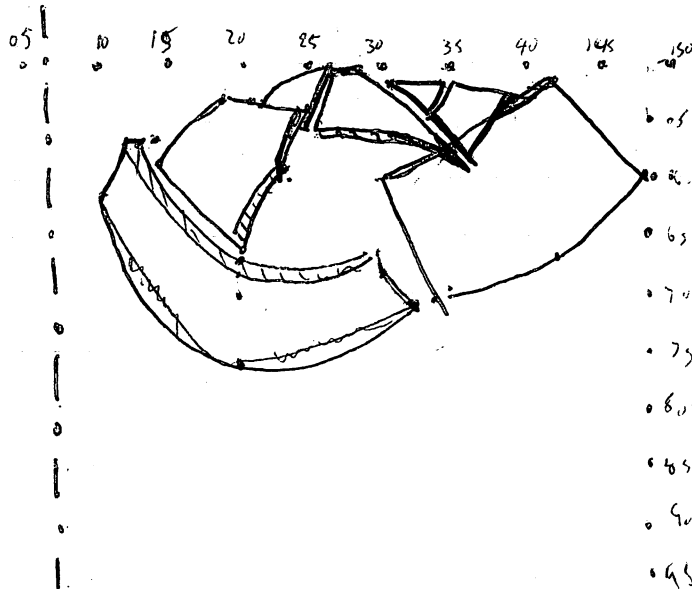
~~423P/35~~ 52 cm bel

~~#28~~
pr252-28

423P/35: 52cm to 87 ~~bag~~ 200 → 300 cm S of Midey
found obsidian 80 to 160 Ed George ~~300~~
(Following ~~the~~ Jim to see if it continues)

2-28-92


423P/36 1m S of P/35 300 → 400 S of Midey, 160-160 E of Midey ~~64~~
423P/37 1m S of P/36 400 → 440 cm S of Midey 60-160 Ed Midey ~~50~~
50 → 105 bag



49 cm ^{Top} } corner
82 cm ^{Bottom} } of George
81 cm ^{Top} } of Reposit
94 cm ^{Bottom} }
100-124 cm E } of corner of
4-43 cm N } P676R + George
from top
corner stone

Ellen's structure

423T/45 - trying to find a line in the NE corner of structure
found an obsidian blade



1st 423P/37

sherd deposit is
1st 423P/38

423D/48
57 → 71 cm bd

3-2-92

I 423D/48 continuing to follow Mickey to the W.
0 to 100 cm W of W side of trench
100 cm N of Mickey
57 to 71 cm b.d. SW corner
Empty lot

I 423D/49 directly ~~SW of~~ 423D/48
24 ~~to~~ to 41 cm b.d. SWC
Found above - photograph that take out
remaining rock to find line of wall

DF
+G

423P/35 Following DAVY West
0 to 100 cm W of W side of drain
45 cm N of N face of DAVY to 55 cm S of N face of DAVY
22 → 80 cm bd

~~423D/50 - 100 cm S of 423D/49
100 cm b.d. in 100 cm corner
100 cm~~

DF
+G

423D/50 80 cm x 100 cm lot, 45 → 125 cm N of DAVY
0 to 100 cm W of W side of trench
found a map 33 → 72 bd.

3-3-92

Mickey corners just where wedge of trench was
goes South now = RINGO
RINGO ends at DAVY
May be another wall parallel to RINGO = SHAWN

423D/51 = S07 (the alla)

~~139~~
4230/51 = S.D. 7 = on dlc (jarvin)

46 → 85 cm W of Ringo

139 → 70 cm N of DAVY

74 cm bcl at Top of ~~bed~~ deposit

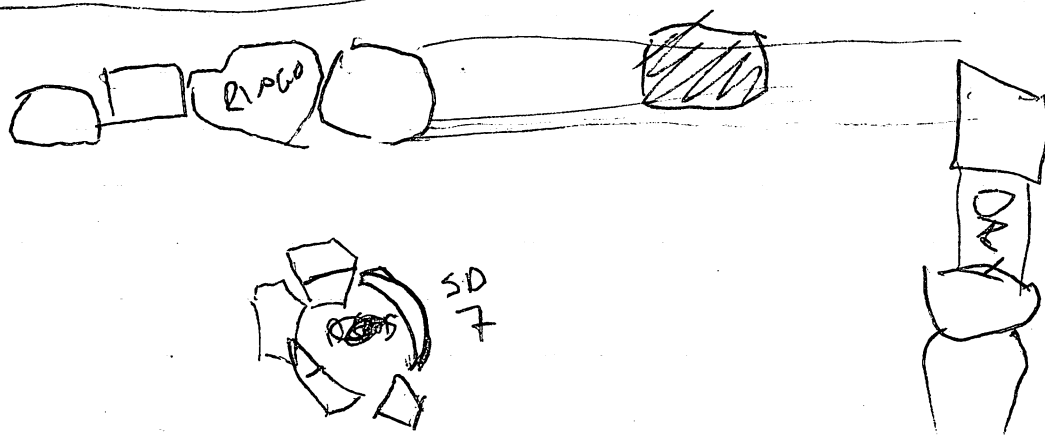
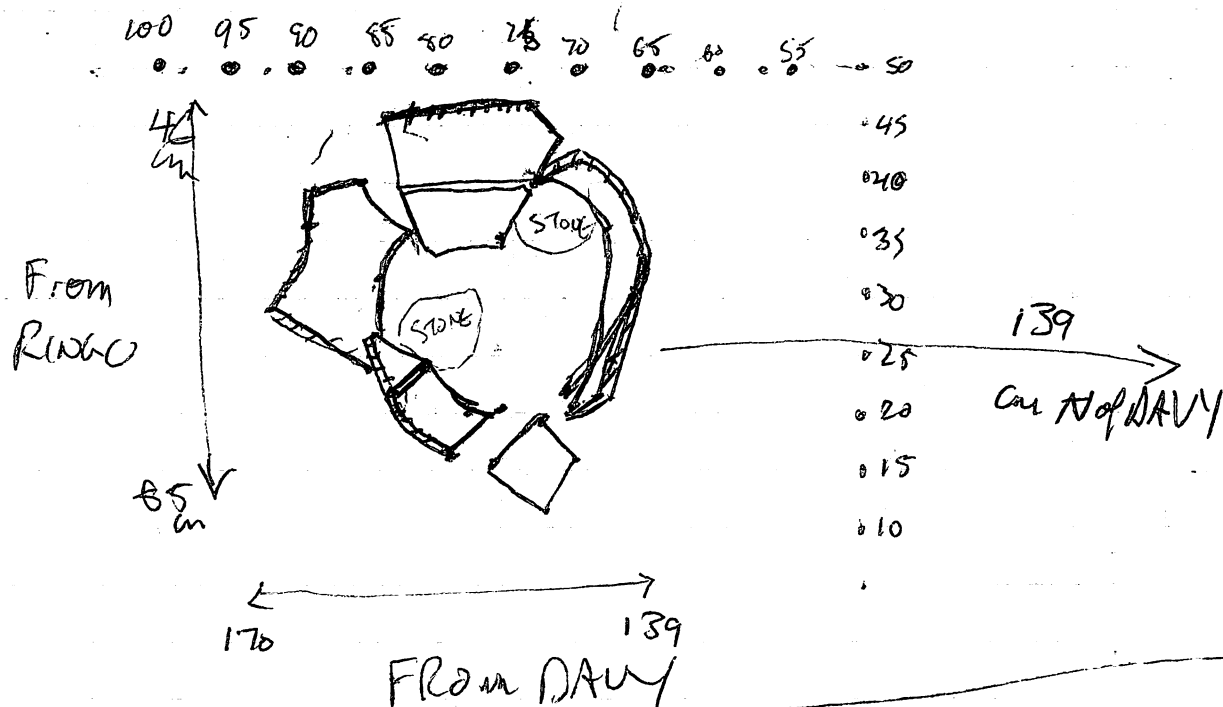
86 cm bcl at Bottom of deposit

46 cm bcl at top of ~~DAVY~~ RINGO

23 cm bcl top } of DAVY.

89 cm bcl bottom }

Stones inside



423P/36 following DAVY West

100 → 200 cm W of W side of trench

45 cm N of DAVY to 55 cm S of DAVY

39 → 86 cm SW, 30 → 86 cm SE. cm bd

Found a mano in the line w/ DAVY, part of wall or on top of it?

423D/52

following John to see if it continues N of DAVY

10 cm E of corner of Mickey + John to 90 cm W of corner

45 → 145 cm N of corner

67 to 85 cm bd

Found mano

423D/53 under 423D/50 + 51, 45 → 745 cm N of DAVY

~~was 423D/51~~ 0 → 100 cm W of W side

Found carbon, obsidian, 75 cm bd to

pulling out a lot of pottery w/ red painting on it.

~~Found a lot of pottery w/ red painting on it.~~

~~423D/54 under 423D/53~~

423 P36 continued

~~423D/55 under 423D/54~~ Starting at 86 cm bd to 86 cm bd Found Sherd deposit at base of DAVY

sherd deposit = 500 + 423P/37

423P/38 = under P36 - starting 60 cm bd

Special Deposit 8

423P/37

found another olla next to the ~~the~~ first deposit

3 in one clay!

2 → 24 cm N of DAVY

cm W of Ringo

24 cm bd = top of DAVY

79 cm bd = Bottom of DAVY

80 cm bd = deposit top
on E side bottom

} Special Deposit 8

84

79 . . . deposition
88 W side =

} Special Deposit 9.

Special Deposit 9 2423P/38

See drawing D-92-52-4
draw deposit then removed.

3-4-92

#23P/40 - Under Special deposits - These
sherds may be associated w/ the special
deposits 45 cm N of DAVY, 100 → 200 cm W of W side
80 cm bd to 85 cm bd in SW
observation plaque

423P/41 = following Peter, West.

84 cm N of Peter ~~the~~ (5 ft) to 16 cm S of Peter.

21 cm bd in NWc. to 41 cm bd

EMP 74 LOT

#23P/42 - 45 cm N of DAVY 200 → 300 cm W of W side

51 cm bd SWC to 84 cm bd

Lot 423P/43 following DAVY (space) East.

found a sherd deposit - excavating around it to ~~see~~ see how far it extends
1m² E of E side of trench at 100m S of S face of DAVY

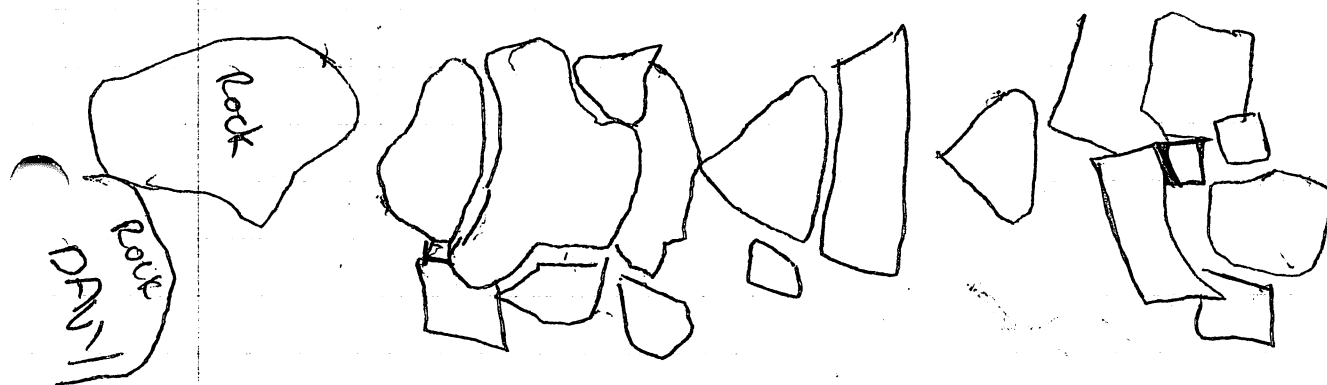
13 → 72 cm bed.

423P/54 trying to see if miko covers

found some large sherds (jar neck)

and a marble fragment 80 → 160 cm W and 100 cm N of corner of ~~DAVY~~ John. 63 → 83 cm bed

MICKY



35 → 60 cm S of S face of DAVY

27 → 44 cm E of E side of trench

31 cm bed

sitting on a wall - not really a wall - all dirt underneath sherd
wall will be called PARKER deposit

lot # of sherds = 423P/44

423P/45 - 90 → 110 cm S of S face of DAVY

30 → 60 ~~cm~~ cm E of E side of trench

31 → 50 cm bed.

423P/46 0 to 20 cm E of E side of trench

60 → 190 cm S of S face of DAVY

26 → 56 cm bed

3-5-92
423P/55 - Under 423P/54
83 to 96 cm bel.

423P/47- ~~0 to 90 cm S of S face of DAVY~~
~~30 to 40 cm S of S face of DAVY~~
~~28 cm bel~~
0 to 5 cm + Shale + molate frag (leg)
60 to 130 cm S of S face of DAVY,
50 to 53 cm Bel 20 to 100 cm Bel E side

423P/48 following DAVY ~~East~~ West
0 to 100 cm W of W side of track
0 to 100 cm S of S face of DAVY
13 to 40 cm bel
30 obsidian flakes

423P/49 following around corner of ~~DAVY~~ DAVY
new wall called CLARK
Empty lot

240 to 340 cm W of W side of track, 60 to 160 cm S of S face of
46 to 79 cm bel DAVY

423P/50 continue to follow DAVY west.
100 to 240 cm W of W side of track
0 to 50 cm S of S face of DAVY
23 to 36 cm bel.
Found another molate (leg) fragment

423P/51 - 0 to 100 cm E of W side of track
100 to 200 cm S of S face of DAVY
16 to cm bel

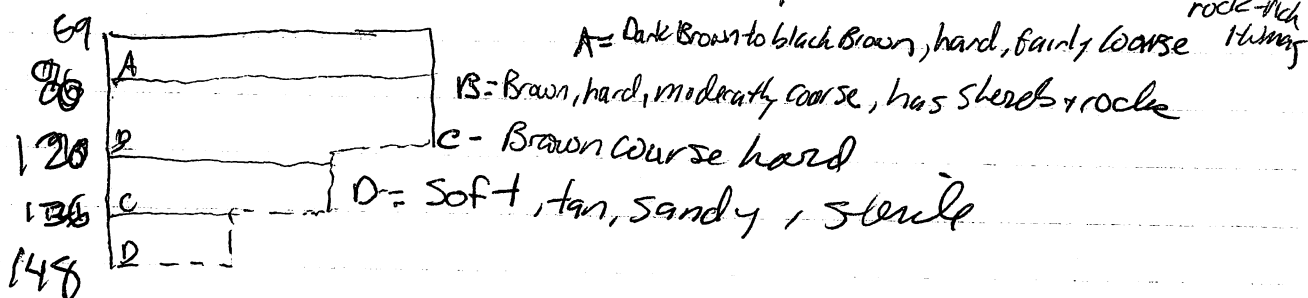
423P/52 0 to 200 cm S of S face of DAVY

3-6-92

FINAL NOTES - DADUM = 20 cm above a rod in NUY
 ground level at N end of original trench = 69 cm Bd
 first feature = SPRINGFIELD original
 located ^{10 cm} S of N edge of ~~springfield~~ trench
 66 cm bd (ground level here is 51 cm bd)

appears to be a terrace, made of some thin flat round
 stones and some thicker chunks

First red soil levels, in 1st 1x1 m² of trench



Large sherds at ~~level~~ interface between B & C

SPRINGFIELD LOCATION just ~~above~~ above interface of B & C

~~Chunk~~ Chunks of rock = 16x11x9

flat rocks = 12x12x2

There is a large sherd sticking out of trench wall 6 cm N of SPRINGFIELD
 and 8 cm below top of SPRINGFIELD

~~Behind~~ S of SPRINGFIELD, at same level is trench
 + a few flat stones.

Sketch p 92-52-7

150 cm S of N edge of SPRINGFIELD is
 MIKE

MIKE = 250 cm S of N face of trench



extends from 0 to 274 cm E of W side of trench

MIKE

250 to 290 cm Sof Wedge of trench

0 to 1274 cm E of wedge of trench

74 to 90 cmbd at W side

MOST STONES ~~ARE~~ IN MIKE ARE cut w/ rounded edges

STONE #9 is cut with sharp edges

1 = 30 x 29 x 19
 2 = 27 x 24 x 14
 3 = 33 x 20 x 22
 4 = 18 x 32 x N/A
 5 = 67 x 27 x 16
 6 = 20 x 26 x 10

7 = 40 x 39 x 15
 8 = 31 x 20 x 9
 9 = 34 x 36 x 11
 10 = 15 x 14 x 5
 11
 12
 13

MICKY is located at 330 cm Sof Wedge of trench
 20 to 440 cm E of wedge of trench
 65 to 103 cmbd.

made of smaller chunks of rock, no cut stone, with small pieces
 in between

mickey corners at 20 cm E of wedge of trench and becomes R100
 also corners at 440 cm E of side of trench and becomes JOHN

MICKCY


Side View
N Face of Mickey

Thick Rock
Sticks out
30 cm.



Top View

Probably
wobbles



Constructed with some large chunks of stone, filled in with smaller stones + dirt.

RINGO

330 to 560 cm from N side of trench
at about 20 cm E of N Side of trench
51 to 75 cm bd

made mostly of small chunks - a few larger chunks
on top course

Side View



It looks to me
as if Ringo Abotts
DAY but is integrated
with MICKCY

TOP VIEW


RINGO



N

John extends from 350cm S of N edged trench to to at least 520cm S of N side - then there is a break where it either corners ~~or~~ or is it well preserved, may continue after break. 73 → 91 cm bed
 W of break John is 440cm W of E side of trench made of large chunks (about 30x20x20cm)

Side View



John ^{looks} ~~probably~~ is integrated with Muckey, although the building style seems a little different; more large stone + fewer small cobbles.

CASSION ~~may be~~ may be a continuation of JOHN extends from 145cm S of N side of trench to 445cm S of N side. 400cm E of W of break (100cm E of E face of GEORGE) 90 to 111 cm bed. made of medium sized chunks.

George




The Four walls which enclose the summit are
DAVY (N), GEORGE (E), PETER (S), and CLARK (W)
There are also two lines within the boundary
of the summit; PARKER &

↑ N

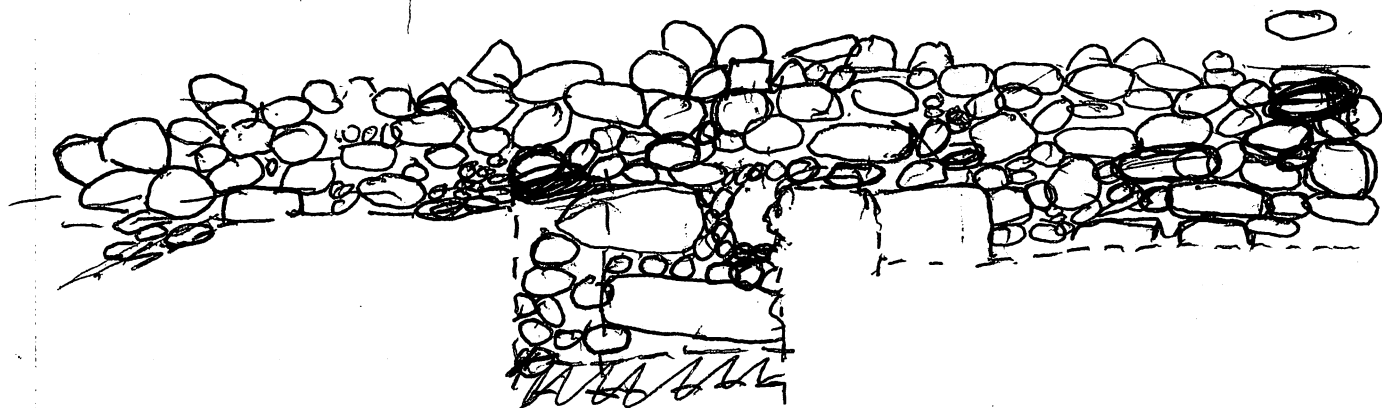


DAVY is located 550 cm S of N side of bench
187 cm W of W face of Ridge
284 cm E of W face of Ridge
from 7 to 114 cm S of
HIS About 60 cm thick



↓ N

DAVY FINE VIB



DAVY ~~is made~~ is made of large chert, and a couple of cut blocks
with smaller stones filling in spaces.
Integrated with George on E and CLARK on W side

CLARK - 84 to 84 Sep
 3-10-92 New line found on summit called ANDY
 excavating on W side of ANDY to see how
 deep it goes -

ANDY = 50 cm long
 50 cm ~~Ed~~ CLARK (E side)
 55 to 110 cm Ed

LOT # 423D/53 0 → 100 cm S of S side of ANDY
 0 → 50 cm Ed of W side of ANDY 55 to 110 cm Ed

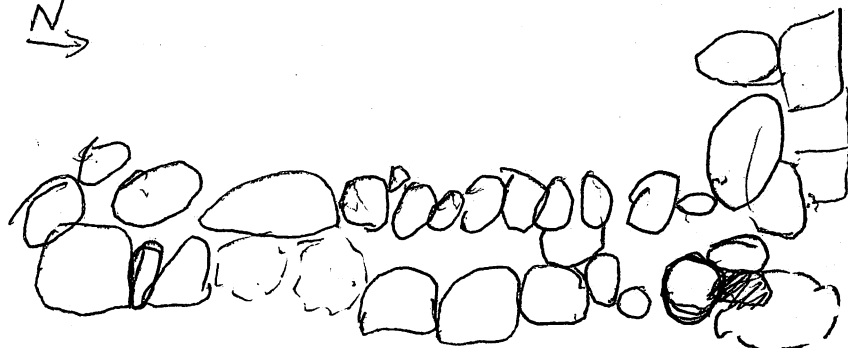
GEORGE
 E side



MOSTLY CARCASS STUBS with small ones to fill in space

N →


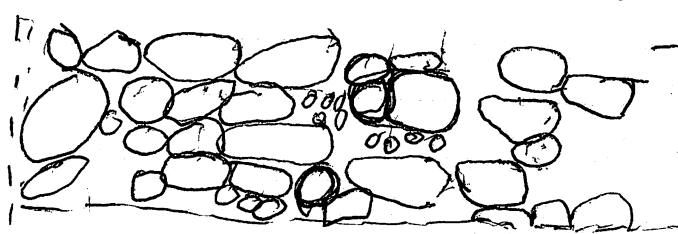
Top View



cm long
 to cm S of N side of bench. to ~ cm Ed of W sided bench
 to arched


P676R

South Face of P676R
medium sized stones filled in
with smaller ones



423D/54 directly under 53
423D/55 - ~~between~~ between Andy + Clark - 100-200cm S of stone of Andy

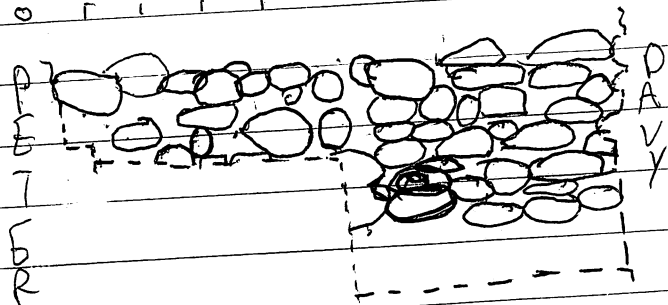
CLARK
W Face




N

CLARK


CLARK E Face




S FACE OF DAVY




W FACE OF ANDY



TOP OF ANDY





PARKER, TOP VIEW




SHAUN - TOP VIEW

SIDE VIEW



PAUL - TOP VIEW



NAME	Ht. (cm) 5d	Wth. (cm)	STONE SIZE L x W x H (cm)	ORIENTATION	STONE TYPE
SPRINGFIELD	47-112	70	16x10x12 12x12x2	64°	Small chunks Flat, round cobbles
MIKE	73-98	100	70x27x20 35x20x20 210x40x20 17x12x8	72°	Large cut block, sharp corners cut block, rounded corners Large chunk the same chunk medium
MICKEY	30-103	60	34x23x13 7x8x3 16x19x19 12x14x9	74°	Large chunk Small cobble med. chunk Small chunk
RINGO	45-89	32	24x26x11 10x14x6 8x6x2	341°	Small chunk med. chunk Small chunk
JOHN	75-102	48	31x20x16 10x4x8 13x16x8	356°	Large chunk Small chunk med. chunk
DAVE	5-103	56	60x8x20 24x13x11 17x26x14 5x8x6	74°	Large cut block med round stone med chunk Small cobble
CLARK	34-86	48	48x8x25 23x12x7 5x8x6	344°	Large cut block Large chunk Small chunk
GEORGE	33-112	56	50x8x20 82x22x16 14x8x7 5x8x4	372°	Large cut block Large stone med. chunk Small chunk
PETER	43-116	42	37x22x13 20x24x16 6x8x8	68°	Large block maybe cut med. chunk Small chunk

NAME	HEIGHT	WIDTH	STONE SIZE	ORIENTATION	STONE TYPE
PARKER	30-55	30	30x76x13 19x17x11 12x14x4	342°	Large block, cut med chunks med ^{small} cobbles
ANDY	47-107	47	50x4x40 29x30x13 14x25x7 7x9x7	344°	Large cut stone Lrg chunk med. chunk Small chunk
CASSIDY	24 24-106	39	17x20x5 10x9x7	342°	Med chunk Small chunk
SHAUN	112-125	65	15x16x4 20x10x7 3x4x2	62°	round flat cobble Small chunk tiny chunk
PAUL	114-7/12	94	10x8x4 10x6x7	325°	Small cobbles Small chunk

Length of MIKE 260

MICKEY 400

RINGO 206

JOHN 160

DAVE

(cm W of W side of trench

ANDY Length 190

110-155 ~~550~~ cm W of W side of trench

599-770 cm S of N side of trench

composition

Some large cut slabs - medium sized chunks filled in with small chunks.

GEORGE Length 270

292-340 ~~560~~ cm E of W side of trench

560-740 cm S of W side of trench

2

PETER Length 488

~~2000~~ 200 cm E of W side 397 cm W of W side

790-7840 cm S of N side

Composition

medium to large chunks - filled in w/ small chunks

CLARK Length 270

340 → 397 cm W of W side

530 → 820 cm S of N side

composition at least 1 large cut slab
medium to small chunks filled in w/ small chunks

PARKER

Length 190

20 cm wide at

50 → 115 cm W of W side

niche

620 → 805 cm S of N side

composition

large blocks / may be at row of small chunks
1/2 size for niche - other small cobbles + chunks

Shawn - 1000 \rightarrow 1070 cm S of N side

0 to 100 cm E of W side

Paul - 1120-1210 cm S of N side

800 ~~to~~ 100 cm E of W side

Cassidy - Length = 310

370-420 cm E of W side

560 \rightarrow 840 cm S of N side

First construction was probably on summit

Andy ~~to Peter~~ and Part of Davy are integrated

Davy to George + George to Peter

W side of Peter probably added later

because on slope, W of Andy - rocky

Slope down as if they were placed ^{to go over} ~~on top~~ of Andy.

W end of DAVY was added on later + probably chalk as well

Andy goes all the way across + meets

~~Peter~~ Peter \rightarrow not sure if Part of Peter was

added later - maybe all of Peter added

later - ~~was~~ original wall directly behind?

need to ask Paton Ed

Parker forms wall from DAVY to Peter

little niche at ~~P~~ end made by using

Stones 1/2 the size of the rest of the wall



on N line of DAVY, RWGO Abutts DAVY
maybe ~~part of~~ later construction

RWGO - Mickey + John seem to be part

of same construction - similar technique

~~no more about the~~

John just described it - can't tell if
it corners + goes toward George or
if Cassidy is it's continuation.


MIKE is a step which Abutts Mickey
so could be earlier construction

Different construction from all other
walls - Large cut block.

Springfield may be a terrace -
so may Shaun and Paul

Summit
now

~~possible original
construction~~



is there
another wall
here.

↑ later construction

